



JUNE						
S	M	T	W	T	F	S
1	2	3	4	5	6	7
8	9	10	11	12	13	14
15	16	17	18	19	20	21
22	23	24	25	26	27	28
29	30					

JULY						
S	M	T	W	T	F	S
		1	2	3	4	5
6	7	8	9	10	11	12
13	14	15	16	17	18	19
20	21	22	23	24	25	26
27	28	29	30	31		

RCWD BOARD OF MANAGERS WORKSHOP

Monday, June 9, 2025, 9:00 a.m.

Rice Creek Watershed District Conference Room
4325 Pheasant Ridge Drive NE, Suite 611, Blaine, Minnesota
Virtual Monitoring via Zoom Webinar

Join Zoom Webinar:
<https://us06web.zoom.us/j/82314721955?pwd=OFWw1a7Rdm7i9ZT79qqkhAIV19IH6J.1>
Passcode: 129740
+1 312 626 6799 US (Chicago)
Webinar ID: 823 1472 1955
Passcode: 129740

Agenda

ITEMS FOR DISCUSSION

- Anoka County Ditch 10-22-32 Alternative 4
 - HEI Task Order 2025-10: Regional Pond Dredging Support (Tabled 5/14/25)
 - Monitoring Program Review & 2025 Forecast
 - Anoka County Ditch 53-62 Branch 5 & 6 Water Management Charge Memo
- Administrator Updates (If Any)

4325 Pheasant Ridge Drive NE #611 | Blaine, MN 55449 | T: 763-398-3070 | F: 763-398-3088 | www.ricecreek.org

BOARD OF
MANAGERS

Jess Robertson
Anoka County

Steven P. Wagamon
Anoka County

Michael J. Bradley
Ramsey County

Marcie Weinandt
Ramsey County

John J. Waller
Washington County

Anoka County Ditch 10-22-32 Alternative 4

MEMORANDUM

Rice Creek Watershed District



Date: June 4, 2025
To: RCWD Board of Managers
From: Tom Schmidt, Drainage & Facilities Manager
Subject: Anoka County Ditch 10-22-32 Alternative #4

Introduction

This agenda item provides a refresher on the evaluation and the status of Alternative #4 for Anoka County Ditch 10-22-32 (ACD 10-22-32), located north of Pine Street, in preparation for Board action.

Background

At its June 14, 2023 Board meeting, the Board acted, directing staff and engineers to develop Alternative #4 (ACSIC Option) for ACD 10-22-32 north of Pine Street, per its motion of:

1. Identifying and quantifying regulatory requirements;
2. Assessing the feasibility of the proposed alternative in consideration of regulatory requirements; and
3. Engaging with municipal partners, DNR, and other regulatory land use and road authorities to evaluate the feasibility of Alternative #4.

The development work of Alternative #4 has been completed, and coupled with ongoing landowner and municipal interest, the Board is at a decision point. Staff and consultants will provide a short presentation on Alternative #4 at the workshop, along with relevant materials for discussion, to refamiliarize the board with the particulars and details of the alternative.

One of the components of Alternative #4, the lowering of the culvert at West Pine Street, has wetland conservation Act approval by the Board and is anticipated to be completed by the close of 2025.

Staff Recommendation

This item is informational for the Board's deliberation.

Attachments

- HEI September 3, 2024, Memo ACD 10-22-32 Repair Alternative #4 Update on Regulatory Engagement
- ACD 10-22-32 Reference Materials
 - HEI January 23, 2023, ACD 10-22-32 Evaluation of Maintenance Alternatives
 - RCWD April 26, 2023, Board Approved Minutes Excerpt (Public Meeting: ACD 10-22-32 Evaluation of Maintenance Alternatives)
 - HEI May 23, 2023, ACD 10-22-32 Summary of Comments Received and Next Steps
 - RCWD June 14, 2023, Board Approved Minutes Excerpt (Board acts to develop Alternative #4)

Technical Memorandum

To: Nick Tomczik, Administrator
Rice Creek Watershed District

Cc: Tom Schmidt

From: Chris Otterness, PE

Subject: ACD 10-22-32 Repair Alternative 4
Update on Regulatory Engagement

Date: September 3, 2024

Project #: R005555-0332

INTRODUCTION

The purpose of this memorandum is to summarize findings on the feasibility of proposed repairs to Anoka County Ditch (ACD) 10-22-32, specifically “Alternative 4” identified in the January 23, 2023 memorandum *Anoka County Ditch 10-22-32 Evaluation of Maintenance Alternatives*. On June 14, 2023, the RCWD Board of Managers directed staff to develop maintenance Alternative #4 by:

1. Identifying and quantifying regulatory requirements
2. Assessing the feasibility of the proposed alternative in light of the regulatory requirements; and
3. Engaging with municipal partners, DNR, and other regulatory land use and road authorities as necessary to evaluate the feasibility of maintenance Alternative #4.

BOARD CONSIDERATION OF REPAIRS¹

The Board’s consideration of repair options for ACD 10-22-32 involves several requirements of the drainage code and other law. Repair and maintenance obligations under the drainage code require the Board to consider whether “the repairs recommended are necessary for the best interests of the affected property owners”. (103E.705 and .715). Affected property owners include all owners of property benefitted by the drainage system and responsible for costs of the drainage system.

The Board must also consider “conservation of soil, water, wetlands, forests, wild animals, and related natural resources, and to other public interests affected, together with other material matters as provided by law in determining whether the project will be of public utility, benefit, or welfare”. (103E.015, subd. 2).

¹ The introductory comments in this section were provided by the District’s drainage attorney.

"Public welfare" or "public benefit" includes an act or thing that tends to improve or benefit the general public, either as a whole or as to any particular community or part, including works contemplated by [the drainage code], that drain or protect roads from overflow, protect property from overflow, or reclaim and render property suitable for cultivation that is normally wet and needing drainage or subject to overflow. (103E.005, subd. 27).

The phrase, "other material matters as provided by law" implicates environmental policies and procedures of the state. One requirement, in particular, is the least impact alternative requirement found in the Minnesota Environmental Policy Act (MEPA), statutes chapter 116D. No state action significantly affecting the quality of the environment shall be allowed, nor shall any permit for natural resources management and development be granted, where such action or permit has caused or is likely to cause pollution, impairment, or destruction of the air, water, land or other natural resources located within the state, so long as there is a feasible and prudent alternative consistent with the reasonable requirements of the public health, safety, and welfare and the state's paramount concern for the protection of its air, water, land and other natural resources from pollution, impairment, or destruction. (116D.04, subd. 6).

Another material consideration is the State's water policy -- it is in the public interest to preserve the wetlands of the state to conserve surface waters, maintain and improve water quality, preserve wildlife habitat, reduce runoff, provide for floodwater retention, reduce stream sedimentation, contribute to improved subsurface moisture, enhance the natural beauty of the landscape, and promote comprehensive and total water management planning. (103A.202).

Finally, in considering the scope and extent of repair, the courts recognize additional considerations and obligations. Drainage Authorities have an obligation to maintain ditches in a manner consistent with the policies established by the legislature in various environmental laws.

A clear articulation of this obligation was provided by the Court of Appeals in case brought by McLeod County, in its capacity as drainage authority, against the Minnesota Department of Natural Resources.

The Minnesota Supreme Court has stated: Once a ditch system is established, the order creating it constitutes a judgment in rem. * * * Thereafter, every owner of land who has recovered damages or been assessed for benefits has a property right in the maintenance of the ditch in the same condition as it was when originally established. *Fischer v. Town of Albin*, 258 Minn. 154, 156, 104 N.W.2d 32, 34 (Minn.1960) (quoting *Petition of Jacobson v. Kandiyohi County*, 234 Minn. 296, 299, 48 N.W.2d 441, 444 (1951)).

Thus, the landowners have a right to have the ditch maintained, and it is the [drainage authority] that must undertake the maintenance. However, as a political subdivision of the

state, the [drainage authority] has a greater duty than does a private individual to see that legislative policy is carried out. As a creature of the state deriving its sovereignty from the state, the [drainage authority] should play a leadership role in carrying out legislative policy. *County of Freeborn v. Bryson*, 309 Minn. 178, 188, 243 N.W.2d 316, 321 (Minn.1976). Therefore, when the [drainage authority] undertakes the maintenance of a ditch, pursuant to statute, “it must do so in a way that is consistent with the objectives of the statute and other announced state policies.” *Kasch v. Clearwater County*, 289 N.W.2d 148, 151 (Minn.1980).

The supreme court has stated that Aldo Leopold's “ ‘land ethic simply enlarges the boundaries of the community to include * * * the land.’ ” *In re Application of Christenson*, 417 N.W.2d 607, 615 (Minn.1987) (quoting *Bryson*, 309 Minn. at 189, 243 N.W.2d at 322). The court has reaffirmed that the state's environmental legislation had given this land ethic the force of law, and imposed on the courts a duty to support the legislative goal of protecting our state's environmental resources. Vanishing wetlands require, even more today than in 1976 when *Bryson* was decided, the protection and preservation that environmental legislation was intended to provide. *Id.* Thus, the county has an obligation to maintain the ditch in a manner consistent with the policies established by the legislature in the Act.

McLeod Cnty. Bd. of Com'rs as Drainage Authority for McLeod Cnty. Ditch No. 8 v. State, Dept. of Natural Resources, 549 N.W.2d 630, 633–34 (Minn.App.,1996)

In the process of applying all of the above considerations and obligations, courts have concluded that the drainage authority, has discretion to determine the manner in which the ditch will be maintained – including the scope and extent of repair. *Slama v. Pine Cnty.*, No. A07-1091, 2008 WL 1972914 (Minn. Ct. App. May 6, 2008).

In reviewing this memorandum, the Board is strongly encouraged to consider the utility of any proposed action in the context of the above considerations and obligations.

ALTERNATIVE 4 COMPONENTS

Maintenance Alternative #4 includes three components:

- a) Lowering of the culvert under Pine Street at the ACD 10-22-32 Main Trunk;
- b) Lowering of the culverts at a driveway west of Jodrell Street (referred to as “137th Ave.”); and
- c) Lowering of the culverts at Jodrell Street.

Lowering of the 137th Ave. culverts and Jodrell Street culverts requires regulatory engagement with the Minnesota Department of Natural Resources (DNR) since the culverts serve as the runout for public waters basins and thus changes at the culverts have the potential to impact these basins. Lowering of the Pine Street culvert does not have the potential to impact public waters but does have the potential to impact wetlands regulated under the state Wetland Conservation Act (WCA) and RCWD Rule F.

A memorandum dated October 31, 2023 by Houston Engineering, Inc. (HEI) provided an update on regulatory coordination complete to that date. Since then, additional coordination has occurred including RCWD application for a wetland replacement plan under WCA and DNR review of potential impacts to public waters.

This memorandum describes information gathered for addressing the Board-directed actions and points of consideration when evaluating the viability of maintenance options including balancing benefit and function versus cost and impact.

PINE STREET CULVERT

HEI completed a field delineation of wetlands along ACD 10-22-32 Main Trunk from Pine Street to 137th Ave. in September 2023. RCWD staff submitted the delineation report to the local government unit (LGU) in October 2023 for concurrence review. The technical evaluation panel (TEP) concurred with the delineation and RCWD approved the application.

HEI then prepared a wetland replacement plan which was submitted by RCWD staff to the LGU on May 17, 2024. The replacement plan includes mitigating 1.018 acres of wetland impact by withdrawing 2.036 acres of wetland credits from the Browns Preserve wetland bank. During the comment period, DNR staff provided correspondence indicating that rare plants have been identified within the vicinity of the project, and that a rare plant survey would be required.

The proposed work is entirely within the roadway and ditch which are exempt from endangered species permitting requirements per Minnesota Statute 84.0895 subd. 2(a)(1). The associated wetland drainage does not have the potential for a rare plant takings. Therefore, a rare plant survey is unnecessary and is not a reasonable use of public dollars. RCWD staff and its consultants are in discussion with DNR to address their concerns. The RCWD as LGU will then consider the wetland replacement plan prior to proceeding with culvert lowering. RCWD staff intends to complete this work once the replacement plan is complete and as soon as lowered water levels are conducive to the work.

137TH AVE. AND JODRELL STREET CULVERTS

DNR ENGAGEMENT

RCWD and HEI staff have had multiple interactions with DNR staff including meetings and exchanges of information (including modeling with additional detail) to inform DNR's consideration of the Alternative 4 repair and associated Public Waters regulation. DNR summarized its review within a letter dated July 10, 2024 (attached). The following is a summary of DNR's conclusions from this letter and other DNR correspondence related to this matter:

- A Letter of Permission from the DNR is required to complete the lowering of the 137th Ave. and Jodrell Street culverts as described in Alternative 4.

- A Letter of Permission will only be granted if the repair plan includes actions by the RCWD to mitigate impacts to the public waters.
- The state statute and rules are not prescriptive on how “impact” is to be evaluated for the proposed lowering of the culverts, and due to the rarity of such requests DNR does not have policy or substantial case history on the quantification of impacts. For this repair, DNR has considered the extent of inundation from the 2-, and 10-year rainfall events under existing and proposed (repaired conditions). Based on the model data and comparison to available storage, DNR has predicted 7.3 acres of impacts to wetlands resulting from Alternative 4.
- Likewise, state public waters laws are not specific on how public waters are to be mitigated. However, DNR staff has indicated that a starting point for mitigation is to utilize WCA requirements, though they may consider alternative mitigation approaches. Under WCA requirements, impacts to wetlands at this location would require replacement at a 2:1 ratio, or 14.6 acres in total. This could potentially be mitigated using the District’s Browns Preserve wetland bank.
- As impacts within a public water are predicted to exceed 1 acre, an Environmental Assessment Worksheet (EAW) would be required. The responsible government unit (RGU) for considering the EAW could either be the District or DNR. Prior to proceeding with development of an EAW, the DNR recommends a meeting for concurrence on process and which entity is best situated to serve as RGU.

COSTS AND IMPACTS OF LOWERING 137TH AND JODRELL STREET CULVERTS

A Preliminary Opinion of Probable Construction Cost (POPCC) was developed for the recommended repairs and is included as **Appendix B. Table 1** displays a summary of project costs.

Table 1: Anticipated Costs for Lowering 137th and Jodrell St. Culverts

Category	Cost
Construction	\$80,000
Construction Engineering	\$25,000
EAW	\$25,000
Rare species survey	\$20,000
DNR Regulatory coordination	\$20,000
Legal/staff time	\$5,000
Total	\$175,000

1. Notes on Cost
Construction cost includes salvaging of four culverts, reinstalling the culverts, and extending the culverts to match the road slope. Also includes curb and gutter replacement, road pavement restoration, turf restoration, and traffic control
2. Engineering cost includes plan development, staking, and contract management.

3. EAW costs include cultural resource review, EAW text preparation, and response to comments.
4. DNR regulatory coordination includes preparation of a request for letter of permission; accompanying justification, and one meeting with DNR staff

In addition to these monetary costs, the work may require up to 14.6 credits of banked wetland credits from the District's Browns Preserve wetland bank. These credits cost roughly \$12,000 per acre to generate, though the present-day value of the credits is likely substantially greater as the cost of developing wetland banks continues to rise. Market value of wetland credits in the north metro is as high as \$100,000 / acre. Based on this range of credit cost, the value of the wetland credits needed for the lowering of these culverts ranges from \$175,000 to \$1,400,000.

Note that the cost estimate includes a rare species survey (which likely will be a required component of an EAW and/or DNR approval) but does not include the cost of a rare species taking permit (which may or may not be required depending on where and what type of rare species are identified).

BENEFITS OF LOWERING 137TH AND JODRELL STREET CULVERTS

Lowering the 137th St. and Jodrell St. culverts consistent with Alternative 4 will restore drainage function in the ACD 10-22-32 Main Trunk as close as possible to the condition as it was originally constructed in 1898 (as constructed and subsequently improved condition – ACSIC), noting that climatic variations and land use has placed additional burdens on the system that did not exist at the time of original establishment.

However, this work is not anticipated to convert wetland into non-wetland or significantly change the potential uses of adjacent lands. The peak water levels for the 2- and 10-year rainfall events on the properties potentially affected by the lowering of these culverts is wholly contained within a designated Public Water (see **Figures 1 and 2**). As such, most modifications to these lands that would enable a different land use would require a permit from the DNR. Further, given the position of these wetlands within a much larger wetland complex, numerous other complexities exist that make modification of these lands for a different land use expensive and improbable. As such, it is unlikely that any significant changes to land values or uses will result from the lowering of these culverts.

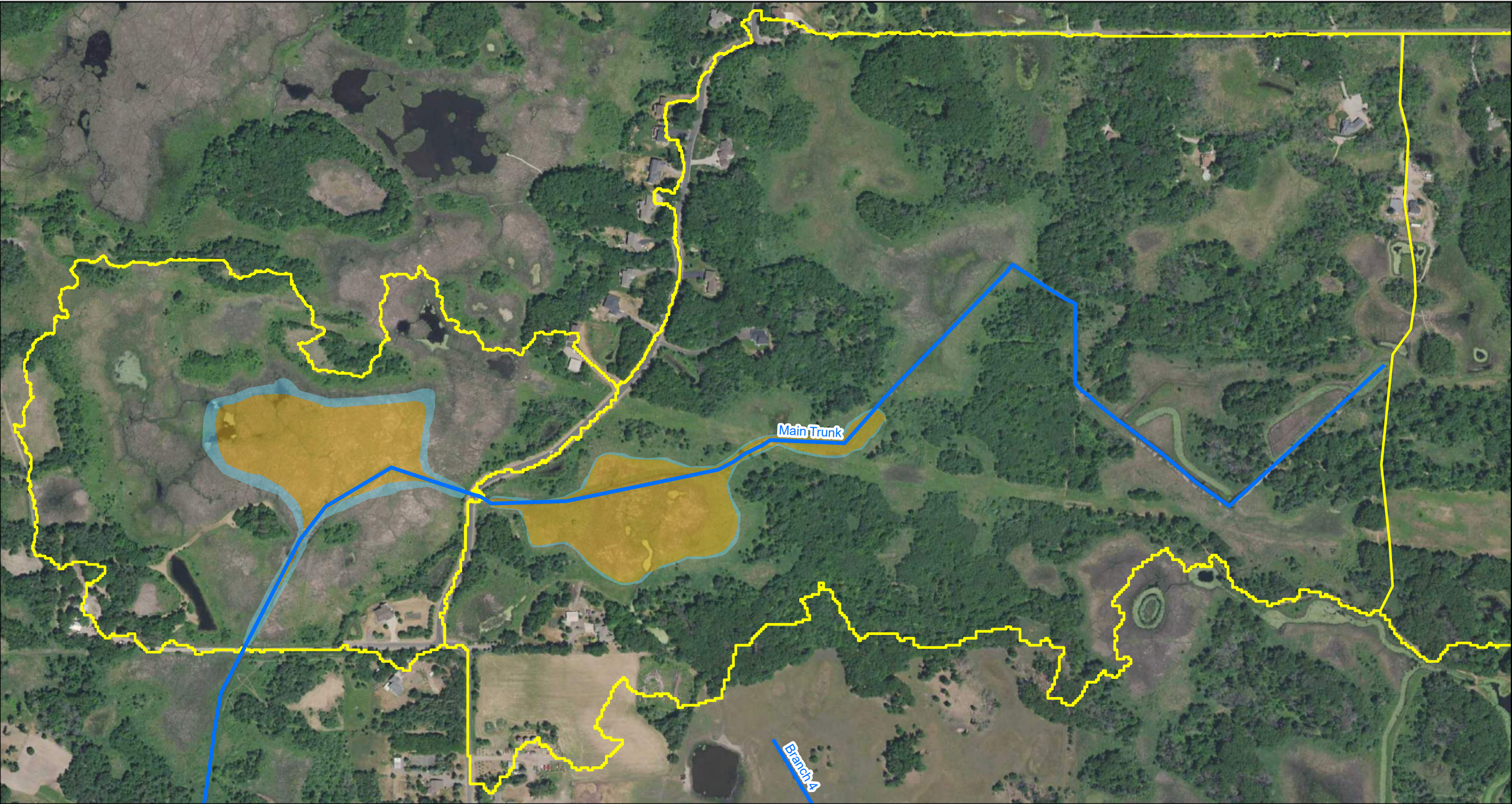
EVALUATING COST VS. BENEFIT

As noted in the drainage attorney's comments at the beginning of this memorandum, Minnesota Statute 103E identifies that Drainage Authorities must consider both monetary cost and environmental impacts in evaluating drainage system projects and repairs. Section 3.2.1 of RCWD's Watershed Management Plan also identifies the weighing of multiple factors in repairs, indicating that repairs "must plan for the current and future need of municipalities to use the public drainage system while considering and weighing other resource issues and needs." Further, the Plan states, "This means that a repair depth, in some cases, may be less than the ACSIC; or that the public drainage system may coexist within or adjacent to municipal stormwater management features."

In an ideal scenario, the feasibility of a project or other work would be evaluated by simply monetizing the benefits and costs and determining if there is a positive economic value that results. However, economic benefits and costs can be challenging if not infeasible to monetize for many types of projects. One of these types is drainage restoration on lands not in agricultural production. There is an intrinsic value of having predictable, efficient drainage that can perform for a variety of climatic and hydrologic conditions.

One frame of reference that is useful for decision making is to compare the costs and qualitative benefits of similar types of work that have been successfully completed. Only one District repair effort (Judicial Ditch 4) has required a similar amount of wetland mitigation (also 14.6 acres): The JD 4 repairs requiring this mitigation created a predictable, efficient outlet for agricultural land and a municipality where one did not exist previously; provided significant decrease in 2- and 10-year flood elevations over miles of the drainage system; and substantially increased the efficiency of the system. Other District repair efforts each have required less than 3 acres of wetland mitigation and had multiple miles of restoration in system efficiency for agricultural and/or urban landscapes.

Conversely, the proposed lowering of 137th St. and Jodrell St. culverts will only have an impact on the lands immediately upstream of each roadway crossing, on lands that are currently wetland and will continue to be wetland if the repairs are completed. The work will not improve the predictability of the system as an outlet, but rather will have its primary effect of lowering water levels in portions of wetland, designated as public waters, during dry weather periods. Although there is intrinsic value in having a lower outlet, it is far less valuable than restoration of efficiency and predictability, particularly when the land affected will not be made viable for agricultural or land development use as a result of the work.



Legend

- ACD 10-22-32
- Catchments
- Alt. 4 2-yr Flood Pool
- Existing Conditions 2-yr Flood Pool


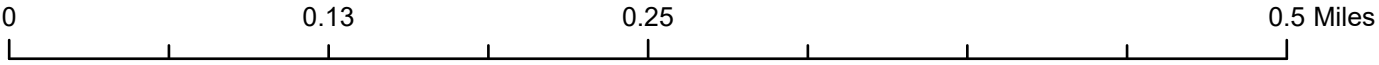
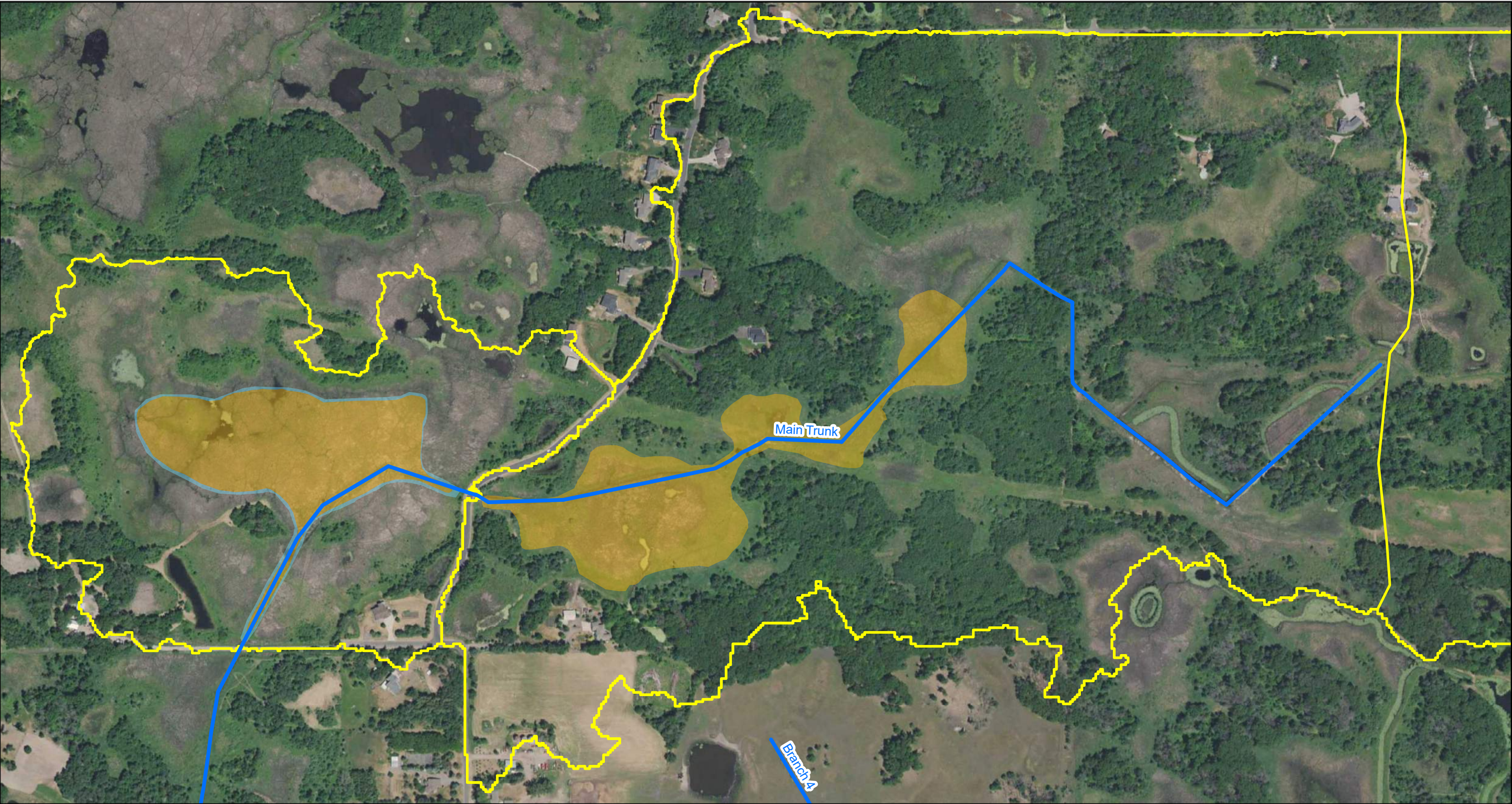


Figure 1 - 2-yr Flood Extent

Scale: AS SHOWN	Drawn by: CJC	Checked by: BTZ	Project No.: 5555-0333	Date: 8/22/2024	Sheet:
--------------------	------------------	--------------------	---------------------------	--------------------	--------





Legend

- ACD 10-22-32
- Catchments
- Alt. 4 10-yr Flood Pool
- Existing Conditions 10-yr Flood Pool


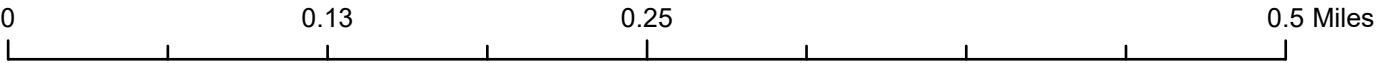


Figure 2 - 10-yr Flood Extent

Scale: AS SHOWN	Drawn by: CJC	Checked by: BTZ	Project No.: 5555-0333	Date: 8/22/2024	Sheet:
--------------------	------------------	--------------------	---------------------------	--------------------	--------



**Anoka County Ditch
10-22-32
Reference Materials**

Technical Memorandum

To: Nick Tomczik; Rice Creek Watershed District Administrator
From: Bret Zimmerman, PE
Cait Caswell, EIT
Through: Chris Otterness, PE
CC: Tom Schmidt, RCWD
Ashlee Ricci, RCWD
Subject: Anoka County Ditch 10-22-32 Evaluation of Maintenance Alternatives
Date: January 23, 2023
Project: 5555-0321

INTRODUCTION

The purpose of this project is to evaluate potential alternatives to restore drainage capacity to a portion of Anoka County Ditch (ACD) 10-22-32, specifically those portions of the Main Trunk upstream (north) of Pine Street (see **Figure 1**). In 2021, the Rice Creek Watershed District (RCWD) completed a review of the As-Constructed and Subsequently Improved Condition (ACSIC) of ACD 10-22-32 north of Pine Street, which culminated in a reestablishment of the public drainage system record per Minnesota Statue 103E. The ACSIC review and associated survey indicated that three road crossings utilize culverts higher than the ACSIC grade. In addition, a pipeline managed by Flint Hills Resources / Minnesota Pipeline is just below the ACSIC grade (creating maintenance challenges), and another pipeline managed by Northern Natural Gas is a location of chronic beaver activity.

Per the RCWD drainage management flowchart, observed isolated deficiencies in capacity along the public drainage systems are addressed through evaluation of minor maintenance alternatives. To understand the benefit, cost, and feasibility of maintenance approaches, HEI evaluated several maintenance alternatives for restoring drainage capacity in this location. These alternatives were modeled, with peak water levels compared at critical locations along the drainage system. This report will summarize these results, along with performance, cost, and regulation considerations, and provide a recommendation for maintenance.

ALTERNATIVES AND MODELING

Modeling Approach

The analysis was performed using XPSWMM (v. 2019.1.3) hydrologic modeling software. All models used the Curve-Number (CN) hydrologic theory, which estimates runoff volumes based on the combination of rainfall input, soil type, and land use at any given location. Hydrologic parameters in all alternatives remain identical, so any changes are directly related to the changes in elevation and/or capacity of drainage system components. The modeling completed for this analysis is short-duration based analysis according to the 24-hour storm. As with all of the District's hydrology/hydraulics models, it does not account for subsurface flow through soil or other long-term hydrologic changes.

Alternative 1 – Existing Conditions

The existing conditions model assumes ACSIC grade in the ditch (including at the two pipeline crossings that have shallow cover) and that culverts are at elevations taken during recent survey in 2020 and 2021. This model was created as a baseline to compare the effectiveness/value of all other alternatives. Note that “existing conditions” along ACD 10-22-32 have changed substantially in the last 10 years as repairs and minor maintenance have been completed along the entire drainage system.

Alternative 2 – Pre-pipeline Hump Cleanout

The pre-pipeline hump cleanout model assumes ACSIC grade in the ditch, culverts at surveyed elevations, and a 2.5-foot-tall hump in the ditch to represent a beaver dam that existed at the Northern Natural Gas pipeline prior to the 2021 maintenance completed at this location by the RCWD. The field crossing culvert at station 275+03, the northernmost culvert, was also modeled at the size and elevation it was prior to the 2021 maintenance activity. This model was created to evaluate the hydraulic impact of this recent maintenance effort with respect to other alternatives.

Alternative 3 – Permitted Grade

The permitted grade model assumes ACSIC grade in the ditch and lowers Pine Street to ACSIC grade. The culverts at 137th Ave are both lowered to the permitted grade established in the 2015 DNR Public Waters Work Permit. All other crossings remain at their surveyed elevations, including Jodrell Street. This alternative is intended to represent the maximum maintenance to ACD 10-22-32 that can be completed without additional regulatory approvals from the DNR.

Alternative 4 – Full ACSIC

The full ACSIC model assumes ACSIC grade in the ditch and lowers the Pine Street, 137th Ave and Jodrell Street culverts to ACSIC grade. All other crossings remain at their surveyed elevations. This is intended to represent a full restoration of drainage system capacity to ACD 10-22-32 to the ACSIC.

Alternative 5 – Full ACSIC with Additional Capacity

The full ACSIC with additional capacity model assumes ACSIC grade in the ditch, lowers the Pine Street, 137th Ave and Jodrell Street culverts to ACSIC grade and adds an additional 24-inch HDPE culvert at all crossings. The purpose of this alternative is to evaluate whether increasing size/number of culvert crossings under any of the roadways will significantly change peak flooding elevations.

RESULTS

Modeling results for each of the five alternatives are provided in **Tables 1 and 2** for the 2-year rainfall (2.7 inches) and 10-year rainfall (4.1 inches), respectively. Peak water surface elevations are reported at seven different locations, each of which is upstream of an existing culvert crossing (see **Figure 1**).

From the modeling results, we can derive the following conclusions:

- The recent maintenance completed in 2021 drastically lowered peak water surface elevations upstream of the Northern Natural Gas pipeline crossing (up to 2-feet). No other maintenance on the public drainage system has the ability to significantly lower peak water surface elevations in this location.
- Lowering the culvert at Pine Street will substantially lower peak water levels on lands between 137th Ave and Pine Street (up to 1.3 feet)
- Lowering the 137th Ave. culvert to the previously permitted grade (Alternative 3) will reduce the peak water surface elevation by 0.3-0.4 feet between 137th Ave. and Jodrell Street and by 0.1 – 0.2 feet just upstream of Jodrell Street. Although this decrease will not substantially affect/enhance adjacent land use, lowering these culverts does provide a nominal increase in capacity and the cost is relatively low.
- Lowering the 137th Ave. culverts and Jodrell Street culverts to the ACSIC grade will further lower peak elevations from 137th Ave to just upstream of Jodrell Street by 0.4-0.7 feet (compared to the Permitted Grade alternative). The benefit of this lowering of peak water elevation is relatively minimal, for a couple of reasons:
 - The decrease in peak water surface elevation extends only to approximately the Northern Natural Gas pipeline crossing. Upstream of the pipeline, these modifications have no discernable effect.
 - The land adjacent to the portion of the ditch affected by the Full ACSIC alternative consists of wetlands. The modeled peak flood events rise up out of the banks of the ditch, but not significantly higher than the grade variations within the wetland. As such, the difference in flood extent in this location for any alternative cannot be discerned when mapped. Further, the flooded areas (most of which are public waters) will remain wetlands under all alternatives due to the high water table in the area and lateral inflows. Therefore, there does not appear to be any significant flood extent change or land use value provided by this alternative
- Increasing the number or size of culverts under any of the crossings has no significant effect on peak flood elevations.

Table 1 – Peak water surface elevations during a 2-year rainfall event

2 year	Location 1 Sta. 275+03 Field Crossing		Location 2 Sta. 264+79 Field Crossing		Location 3 Sta. 230+16 Jodrell St		Location 4 Sta. 216+00 137 th Ave ^[1]		Location 5 Sta. 204+54 Field Crossing		Location 6 Sta. 190+65 Field Crossing		Location 7 Sta. 185+90 Pine St	
	WSE ^[2]	Diff. ^[3]	WSE ^[2]	Diff. ^[3]	WSE ^[2]	Diff. ^[3]	WSE ^[2]	Diff. ^[3]	WSE ^[2]	Diff. ^[3]	WSE ^[2]	Diff. ^[3]	WSE ^[2]	Diff. ^[3]
Alt 1. Existing Conditions	901.0	---	900.8	---	900.4	---	900.3	---	899.5	---	899.5	---	899.5	---
Alt 2. Pre-pipeline Hump Cleanout	902.6	1.6	902.6	1.8	900.4	0.0	900.3	0.0	899.5	0.0	899.5	0.0	899.5	0.0
Alt 3. Permitted Grade	901.0	0.0	900.8	0.0	900.2	-0.2	899.9	-0.4	899.2	-0.3	898.9	-0.6	898.3	-1.2
Alt 4. Full ACSIC	901.0	0.0	900.8	0.0	899.5	-0.9	899.3	-1.0	899.3	-0.2	898.9	-0.6	898.3	-1.2
Alt 5. Full ACSIC with Additional Capacity	900.9	-0.1	900.8	0.0	899.5	-0.9	899.3	-1.0	899.2	-0.3	898.7	-0.8	898.2	-1.3

Table 2 – Peak water surface elevations during a 10-year rainfall event

10 year	Location 1 Sta. 275+03 Field Crossing		Location 2 Sta. 264+79 Field Crossing		Location 3 Sta. 230+16 Jodrell St		Location 4 Sta. 216+00 137 th Ave ^[1]		Location 5 Sta. 204+54 Field Crossing		Location 6 Sta. 190+65 Field Crossing		Location 7 Sta. 185+90 Pine St	
	WSE ^[2]	Diff. ^[3]	WSE ^[2]	Diff. ^[3]	WSE ^[2]	Diff. ^[3]	WSE ^[2]	Diff. ^[3]	WSE ^[2]	Diff. ^[3]	WSE ^[2]	Diff. ^[3]	WSE ^[2]	Diff. ^[3]
Alt 1. Existing Conditions	902.1	---	901.7	---	900.8	---	900.6	---	900.1	---	900.0	---	900.0	---
Alt 2. Pre-pipeline Hump Cleanout	904.1	2.0	903.0	1.3	900.8	0.0	900.6	0.0	900.0	-0.1	900.0	0.0	899.9	-0.1
Alt 3. Permitted Grade	902.1	0.0	901.7	0.0	900.7	-0.1	900.3	-0.3	899.5	-0.6	899.5	-0.5	898.9	-1.1
Alt 4. Full ACSIC	902.1	0.0	901.7	0.0	900.2	-0.6	899.9	-0.7	899.9	-0.2	899.6	-0.4	899.0	-1.0
Alt 5. Full ACSIC with Additional Capacity	901.8	-0.3	901.7	0.0	900.2	-0.6	899.7	-0.9	899.7	-0.4	899.5	-0.5	899.2	-0.8

[1] Permitted Grade at 137th Ave is 899.60

[2] Peak Water Surface Elevation Upstream of Crossing

[3] Change Relative to Existing Conditions

RECOMMENDATION

Based on the analysis, the maintenance activities on ACD 10-22-32 providing the greatest impact to drainage system capacity are the continued maintenance of grades at the two pipeline crossings and the lowering of the Pine Street culvert. The RCWD should continue to monitor and maintain the open channel regularly and take actions to control the beaver populations, particularly at the two pipeline crossings. We recommend the RCWD proceed with repairs to lower the culvert under Pine Street. This will require a review of potential wetland impacts under the Wetland Conservation Act and may require a mitigation plan. This will also require coordination with the Cities of Columbus and Lino Lakes as joint road authorities.

Additionally, the culverts under 137th Ave should be lowered to the previously permitted elevation. Although the incremental decrease in water surface elevation is relatively small, there is minimal cost and regulatory engagement required to complete this action.

The analysis revealed no significant benefit or necessity of lowering 137th Ave and Jodrell Street culverts to ACSIC grade. Lowering these culverts to ACSIC grade would have no measurable reduction in flooding extent and will not affect the landowner's ability to modify their use of this land. Construction cost for lowering the Jodrell Street culvert would be substantially greater than any of the other maintenance activities, and feasibility and cost of obtaining regulatory approval from the DNR is uncertain.

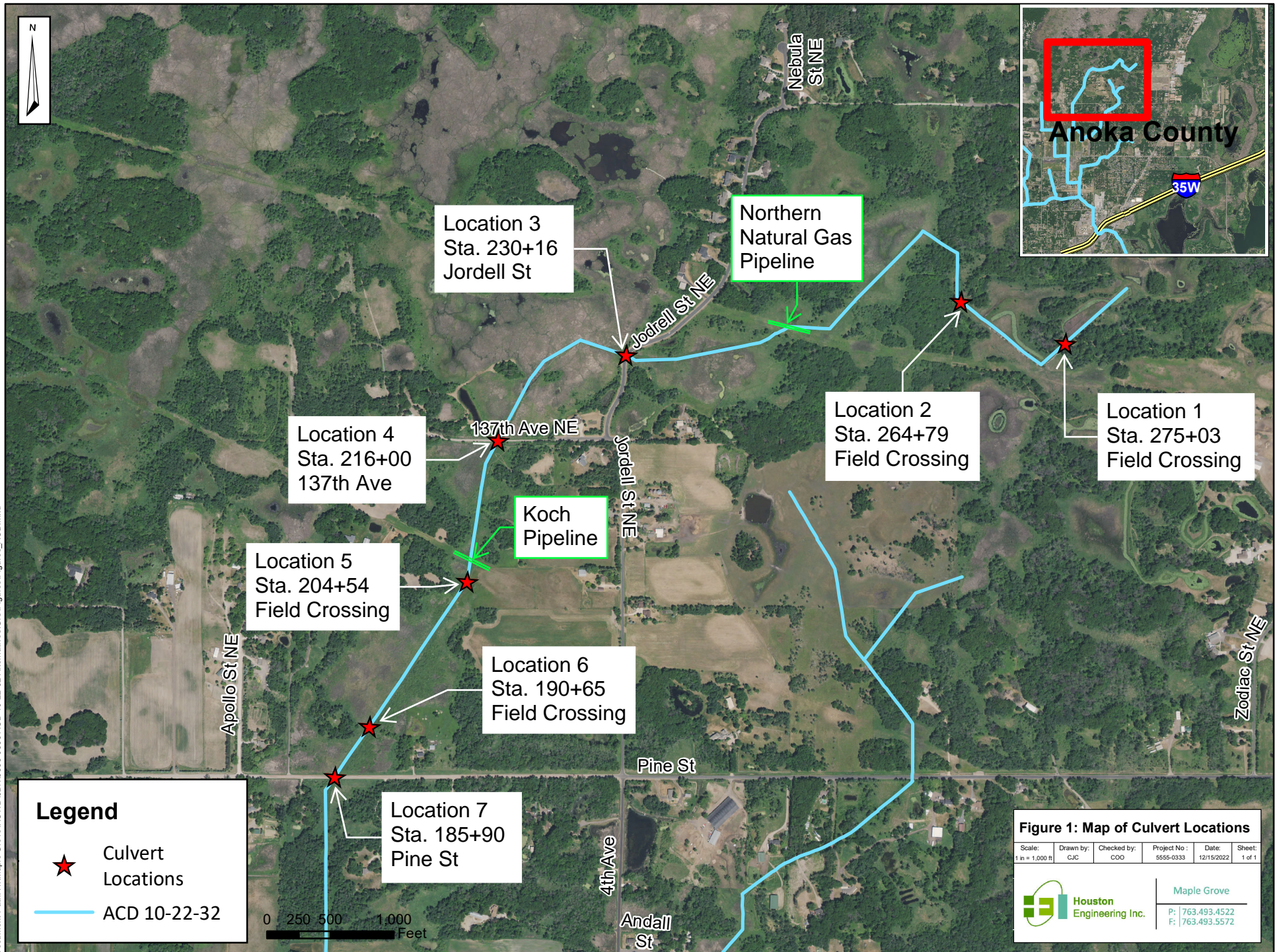
The two pipeline crossings of the upper portion of ACD 10-22-32 (Flint Hills Resources pipeline between Pine Street and 137th Ave. and Northern Natural Gas pipeline east of Jodrell Street) are both lower than the as-constructed grade of ACD 10-22-32. Though they do not project into the ditch bottom, they have historically impacted maintenance of the public drainage system in multiple ways:

1. Cleanout of the ACD 10-22-32 ditch over each pipeline location has at times been disallowed by pipeline representatives citing pipeline safety guidelines. However, recent cleanout over the Northern Natural Gas pipeline crossing occurred successfully under the authorization and observation of pipeline representatives.
2. Work scheduling in these locations is subject to the availability of pipeline representatives to be onsite. This has delayed the initiation of work in these areas by weeks or even months, and has prevented timely response to observed deficiencies.
3. The elevated hump/berm providing cover over the pipeline on either side of the ditch creates an attractive location for beaver damming efforts. This requires more frequent inspection and maintenance than other portions of the District's public drainage systems.

The preferred solution to these maintenance issues is the lowering of the pipeline. However, due to the significant expense and impact of lowering a pipeline, and given that the pipelines in these locations are not projecting into the original ditch bottom, other near term solutions should be pursued. We recommend continued engagement with the pipeline companies to clarify process, responsibilities, and timeframes when addressing needed maintenance at these and other pipeline crossings in the RCWD.

ACD 10-22-32 Alternatives

Document Path: H:\Maple Grove\RCWD\JB\N555-0333 ACD 10-22-32 Alternatives\GIS\Figures_ACD.mxd



Board Approved Minutes Excerpt (Public Meeting: ACD 10-22-32 Evaluation of Maintenance Alternatives)

PUBLIC MEETING: ANOKA COUNTY DITCH 10-22-32 EVALUATION OF MAINTENANCE ALTERNATIVES

Manager Wagamon stated after careful research into this issue, he has decided not to recuse himself from this matter and clarified that he had spoken with both District Attorney Smith and District Attorney Holtmann who were in support of this decision. He stated that he also contacted a private attorney and his analysis was that he was under no obligation to recuse himself from this matter and District Attorney Smith was comfortable with this because it was an informed decision.

District Administrator Tomczik stated that there has been a lot of interest in this topic and clarified that this is a public information meeting. He noted that some of the communications that have come to the District include terms that are in Statute and discussion needs to be careful about those and what the term means to the District as a governing entity of the public drainage system. He suggested care with the acronyms that are used during the meeting. He clarified that the District, as drainage authority, is not currently under drainage proceeding and this is a public information meeting.

Drainage Inspector Schmidt gave an overview of the background of the ACD 10-22-32 system and shared a brief history of the maintenance and management efforts over the last 17 years or so. He reviewed the acronym ACSIC and explained that it meant As Constructed and Subsequently Improved Condition and noted that it represents the as-built condition and the maximum depth and cross section of a public drainage system repair. He noted that the drainage authority is not required to repair to the ACSIC depth, and alternative repair depths are common in many parts of the State. He gave a brief explanation on why a drainage authority may elect for an alternative repair depth. He reviewed the system performance and original design and noted that it was not designed to facilitate rapid run-off for large events. He explained that it was designed for a 2 year storm event which limits the drainage authority's ability to go beyond that in a repair because the idea is to return it to the original function that it was designed for. He explained that the topography is flat and not conducive to natural drainage. He noted a communication sent by a resident prior to the construction of Jodrell Street indicating that temporary flooding was common in the area. He reviewed the various maintenance and management efforts and their outcomes including accelerated system flow, beaver dam removal, cleaning, and culvert replacements/modifications. He noted that he feels it is important to remember that the ACSIC profile, has been adopted.

District Engineer Otterness gave an overview on the maintenance alternatives for ACD 10-22-32. He stated that they were asked to begin this study based on continued landowner concerns regarding the function of the system, including the capacity and grade. He stated that they had completed a field survey in 2021 which indicated that there was relatively little sediment in the ditch. He reiterated that the District has been doing maintenance on the system for about the last 15 years and there are portions that have been cleaned out multiple times which has also involved excavating sediment out to the bottom, or hard pan of the open ditch. He noted that they found through their study that the culverts at 3 of the road crossings are higher than the as

built ditch grade. He stated that maintenance over and near the pipeline crossings continues to be a concern due to beaver activity that the District has been managing through trapping. He explained that they have proposed a study that would evaluate alternatives to drainage management in order to further restore drainage function. He gave an overview of Alternative 1 – maintain existing conditions; Alternative 2 – pre-pipeline hump cleanout; Alternative 3 – permitted grade; Alternative 4 – full ACSIC; and Alternative 5 – full ACSIC with additional capacity. He stated that in order to conduct this analysis, they utilized the District-wide modeling and evaluated 2 year and 10 year rainfall events. He reviewed the results they found in their report and outlined the comparison between existing conditions and each of the alternatives that were modeled. He noted the regulatory considerations that were part of the study of the alternatives as well as past challenges related to coordination with pipeline representatives. He reviewed value, cost and feasibility for a few of the options for Board consideration. He explained that their recommendation is to continue coordination with the road authorities to lower the Pine Street Culvert; reset the 137th culvert to the permitted grade; found that Jodrell Street is not substantively obstructing the public drainage system; that the road authority may elect to lower or increase capacity of culverts under the streets; and continue frequent inspections and maintenance of pipeline crossings, including beaver management.

Manager Weinandt asked if she was correct that ACD 10-22-32 was consolidated in 2015 and in doing so it meant that all the finances that were charged into each of the systems was them in one pot. She asked when they talk about work in the northern section, whether that meant that the payment for any work that occurs there is charged to the entire drainage system. She asked if the work that has been done previously had been at the 60/40 proportions.

Drainage Attorney Kolb stated that the consolidation of ACD 10-22-32 took place prior to 2015 and believes it was around 2010. He explained that at that time, none of the systems had functional financial accounts, so part of the consolidation process included a discovery and determination and adoption of functional alignments, profiles, capacities, and the consideration of how future expenditures and construction/repair costs on the system would be handled. He stated that, at the time, the Board established, with the consent of the local municipalities, a water management district for the watershed area of the newly consolidated drainage system. He stated that within the construct of the water management district charge system, the Board acknowledged that there was a historical impediment created by a lack of maintenance and some of those types of things. He explained that the Board adopted, as a matter of policy, a process to allocate costs between the water management district charge and ad valorem taxes which is what they are addressing in the 60/40 split. He noted that the major repairs that occurred to the portions of ACD 10-22-32 south of Pine Street were funding by the water management district charge throughout the entire watershed area of the consolidated system and apportioned by the ad valorem tax. He stated that future costs have been limited to ad valorem collected funds under the District's minor maintenance program. He noted that if there was a major reconstruction of a portion of ACD 10-22-32 north of Pine Street, as discussed, the Board would still have to make a decision about how it wanted to handle those costs. He explained that if it did become a major reconstruction, the likely outcome would be a recommendation from staff

to reinitiate the watershed management district charge for a percentage and allocate a percentage of costs to the ad valorem.

President Bradley noted that he wants to make sure that the questions and responses from the City of Lino Lakes are part of the record. He asked what the ditch bottom elevation would be at Jodrell under ACSIC and noted that he thought he had previously been told it was 898.5.

District Engineer Otterness stated that he does not have that information in front of him and would have to check the records to verify.

President Bradley asked if he could tell him what the ACSIC elevation would be at the permitted location at 137th Avenue.

District Engineer Otterness noted that he also did not know that elevation without checking the records.

President Bradley asked if he knew whether the permitted elevation at 137th Avenue was higher or lower than the ACSIC at Jodrell.

District Engineer Otterness stated that he believes that it is higher.

President Bradley noted that to him this shows that even if it is repaired, there will always be a pinch point at 137th Avenue because the ACSIC is higher at that point.

District Engineer Otterness stated that the permitted elevation of the culvert at 137th Avenue would be a little higher than what the ACSIC elevation at Jodrell would be.

Manager Waller expressed appreciation to District Administrator Tomczik for the reminder to be careful in the use of acronyms. He noted that there may be plans and records that show it was a different elevation but there has been an ACSIC adopted which is the permitted elevation that has been considered by the DNR and noted that the District does not have the authority to override the DNR. He noted that the culvert at 137th Avenue is going to be lowered back to the permitted elevation because a frost heave has pushed it up. He stated that it does not necessarily mean that what may have been in the past is the ACSIC.

President Bradley asked if Alternative 4 would lower 137th Avenue culvert below the current permitted level.

District Engineer Otterness stated that was correct and would lower it below the current permitted elevation.

Manager Weinandt asked about 137th and asked if it was a private crossing.

District Engineer Otterness stated that it is a driveway but the maps label it as 137th Avenue.

Manager Weinandt asked if it was considered part of the ditch system.

District Engineer Otterness explained that the driveway crosses the drainage system but is not a component of the drainage system.

Manager Weinandt asked if lowering it would be the responsibility of the private property owner or if it would be the ditch system's responsibility.

District Administrator Tomczik stated that the District's position on crossings is that the 'crosser' is responsible for their crossing and having it align with the public drainage system, however, in situations where there has been past District communications about the elevation and the size of the culvert to parties alternatives considered. He explained that the District has departed from that practice and has participated in the payment for those adjustments. He stated that for this culvert, they would need to take a look at the record and see what was communicated to the landowner.

President Bradley opened the meeting for public comment.

Mike Kettler, Civil Engineer, Sunde Engineering, stated that he was asked by Perry Wagamon to study the alternatives developed by the District as they relate to his property which is upstream of the Jodrell crossing. He explained that originally his property did not drain to ditch that is being discussed and noted that the natural drainage was towards what is now the Jodrell Street alignment. He noted that it was just because of the Jodrell Street construction that his drainage pattern changed to be directed to that existing ditch profile. He stated that part of the construction of Jodrell Street was a requirement from the Army Corps of Engineers to not impound water behind that roadway. He stated that he believes that the higher original culvert crossing of Jodrell Street essentially conflicted with that Corps requirement of impounding water and was essentially providing a pond behind the Jodrell Street crossing. He explained that Mr. Wagamon has witnessed significant flooding over a period of time on his property to his home, structures, septic, and other useable areas. He stated that he studied the alternatives that the District has presented and felt the modeling by District Engineer Otterness provided a lot of great information. He stated that it is very flat and would hesitate to even call it a ditch because it is essentially ponding water behind a lot of culvert crossings, which are storm sewer crossings. He stated that he believes it makes sense to provide in this model a 100 year storm event analysis and feels that would be beneficial information to see the relationship it would have to upstream flooding. He stated that he thinks for a 100 year storm event there would be a difference in water elevations behind the culvert crossings and asked that the District compare those flood elevations with some critical elevations on the Perry Wagamon property. He explained that Mr. Wagamon is essentially sitting in a landlocked area and feels that makes it a bit more relative to provide a 100 year storm event for an analysis and not just general pipe sizing in the District. He stated that he thinks all the alternatives that were presented are very well played out and thinks

Alternative 4 with some amendments, such as the 100 year event information, the Jodrell Street crossing, and making the pipe large enough to not flood upstream structures. He stated that it would basically either be amending Alternative 4 or creating a new Alternative 6. He stated that they feel lowering Jodrell down to the spirit of the Corps permit down to the original ditch bottom and not ACSIC in order to give Mr. Wagamon the condition that existed prior to the construction of Jodrell Street, which he believes was the intent of the Corps of Engineers. He explained that he believed this approach would be better suited for upstream flooding. He reiterated that he thought the model and the report given by District Engineer Otterness was very thorough but believes the other items should be considered for Mr. Wagamon's property.

President Bradley asked if he was correct that the Army Corps of Engineers was telling the city how it would build a road.

Mr. Kettler stated that he believed the jurisdiction of the Corps was some conditions on how they would allow the street construction when it took place.

President Bradley stated that the Board is here today to talk about how they are going to repair and maintain a ditch. He explained that part of that is that downstream will have effects on a particular road which means working within the city. He stated that they will not order the city in this proceeding to set culverts which would happen later in the process when the city comes to the District with a permit request because then they will have a proposal for the size of the culverts and those kinds of details. He noted that if the District did choose Alternative 4, they would not, as part of today's process, determine what the city would do as part of their responsibility as the road authority.

Drainage Attorney Kolb stated that this statement was correct to the extent that the road authority has separate and independent authority and planning jurisdiction over actions that would be taken to ensure that in the construction of its roadways is not causing an adverse condition and also to design the road and any hydraulic features of the road for the protection and integrity of both the road base and the traveling public.

President Bradley stated that it was also his understanding that whether or not the District using the 100 year rainfall event is not relevant to repair and maintenance of the ditch and is relevant to what the road authority will do with its culverts that cross out ditch. He noted that this would again be a separate proceeding. He stated that the information shared by Mr. Kettler is very important to the Board, but reiterated that today they were just trying to determine the elevation of the ditch. He stated that his question earlier about the original elevation of the ditch at 898.5 was relevant because he was looking at Mr. Kettler's drawing where he proposed it at 897.5, which is one foot lower than Alternative 4. He asked if Mr. Kettler had done any studies to see what impact that one foot difference would have.

Mr. Kettler stated that they have not done any studies and explained that his intent was not to recreate District Engineer Otterness' model because they think it is accurate, but would ask that the District plug in some different elevations and different storm events.

President Bradley explained that when the Board walks out of the room today he did not think they would have addressed the 100 year rainfall event or the bridge issue, but assured Mr. Kettler that he was not being ignored or that this information would not be considered if they adopt Alternative 4.

Perry Wagamon, stated that he has heard a lot of things today that he feels make a lot of sense regarding ditch cleaning. He stated that what does not make sense to him is that he lived in his home for 25 year prior to this road being constructed and had no flooding issues. He stated that the trees on his property that were killed by the flood were 40-50 years old. He stated that he does not think there is a question that when they built the road, it flooded, killed the trees, and ruined his home. He stated that he came to the District when the road was built and they were putting in the culvert. He explained that he had reported that a neighbor had told him that they were putting the culvert in 3 feet too high and requested help to take care of the flooding problem. He stated that they promised to do that and mentioned cleaning up ACD 10-22-32. He noted that he did not come to the District and ask them to clean ACD 10-22-32 because he did not know what that was, he just knew that his land was flooding. He reiterated that his land was not flooding prior to the road being built but did after it was built and the culvert was placed too high. He stated that he thinks it is obvious why his land was flooding and did not believe it should take a 15-20 year ditch cleaning process in order to take care of the problem. He stated that, to him, it would be common sense to go lower the culvert to the as constructed condition. He stated that if that would have been done, his land would not have been flooded, his property would not have been destroyed, and his trees wouldn't be dead. He stated that he feels this is a lot more simple than this group is trying to make it. He reiterated that he has never requested that any kind of kind of ditch cleaning be done and simply asked to have relief from the flooding. He expressed frustration that the expectation is that the Board would believe that it took them 15 years to figure out that there was a beaver dam over the pipeline and get it cleaned out. He stated that it was not a beaver dam and was a 2.5 foot obstruction that continued for 50-100 feet on either side of the pipeline. He explained that he mentioned that as an example of how much they can believe of what is being shared today.

Manager Wagamon asked if he could ask questions.

President Bradley clarified that he could ask questions as a Manager, but not as a son.

Mr. Wagamon stated that, in his opinion, there has to be some kind of nefarious reasons that they did not want to lower the culvert 3 feet.

President Bradley explained that the city had sent the District a letter outlining their position with regard to this situation and asked if there was a representative of the city who would like to place that into the record.

Kevin Bittner, Bolton & Menk, explained that he was also the appointed City Engineer for the City of Columbus. He stated that had provided the letter to the District and wanted to reiterate that, as a city, they are very supportive of activities that maintain the ditch systems within the city because they are very critical to their drainage. He stated that as it has been noted, Columbus is a very flat community so maintaining the ditches are critical. He stated that regarding the alternatives that were shared, from a technical perspective and his evaluation, he would support Alternative 4, but noted that they are open to consideration of other alternatives if other information comes forward. He noted that there was a statement from the presentation regarding lowering Jodrell culverts not measurably changing flood extent in upstream properties. He stated that he would agree with that from the perspective of the model, but when it comes to the event itself, he can see where the profiles may not change considerably based on the elevation of the culverts, but he thinks this is really a problem with saturation levels after the event is over. He stated that he believes at that point it acts less like a ditch and ends up being pools behind culverts and would say that the culverts play a really big part in controlling the saturation level and lowering them to the ASCIC level would be very beneficial.

Janet Hegland, Columbus City Council, stated that she has attended a few meetings and has learned a tremendous amount and understands the District has done a lot of work trying to solve this problem. She stated that the letter presented by Mr. Bittner reflect the position of the Columbus in terms of their interests, but noted that she had heard this morning that there is additional information and additional perspectives that may be considered. She stated that it would be very reassuring to the City of Columbus if that information was considered as part of the selection of the alternatives. She stated that the District has done a lot to try to solve this problem and it has been tremendously frustrating for Columbus to have residents have repeated flooding events and not get relief. She stated that the attempts that they have tried thus far, have not solved the problem. She stated that it may have kept them ahead of the development and increased pressure on the ditch system to handle storm water run-off, but it has not solved the problem. She stated that if it requires taking another meeting or two in order to look at the alternative perspectives and additional information and incorporate that into the selection process, that would offer some assurance to Columbus.

Manager Waller stated that he received a huge packet of information this morning from Mr. Wagamon and asked if Mr. Wagamon wanted this information to be added into the record.

Mr. Wagamon stated that he would like the information he submitted dated April 25, 2023 to become part of the official record. He explained that he had put this packet together because he did not think the Board had all the information they needed in order to vote on this issue.

360 President Bradley asked Ms. Hegland what other information she felt was available other than
361 the information submitted by Mr. Kettler and Mr. Wagamon.
362
363 Ms. Hegland stated that she was referring to the information presented by Sunde Engineering.
364 She clarified that she was asking the Board to consider the additional information as part of their
365 alternative selection process.
366
367 President Bradley stated that it will be considered in part of their decision making process.
368
369 Ms. Hegland stated that what she heard from Sunde was something he referred to as Alternative
370 6 or that it be considered Alternative 4, with modifications.
371
372 Manager Weinandt stated that she believed the additional considerations as indicated, would
373 happen with the District talks to the city about Jodrell and that would include some additional
374 modeling on the 100 year event.
375
376 President Bradley stated that, for example, if Alternative 4 is selected, that adopts the ACSIC that
377 this Board has previously approved as the goal and noted that the additional issues of what to do
378 with Jodrell's ability to pass water and the additional question of whether they will or will not be
379 successful in getting the DNR to cooperate.
380
381 Manager Waller stated that his understanding is that this is a public meeting to receive
382 information and not necessarily to make a redetermination at this time. He stated that he wants
383 to make sure that Columbus has presented all of the information that they want to present to
384 the Board. He stated that Ms. Hegland made a statement that 'she had become aware of
385 additional information' and would like to clarify that all of the information that she was aware of
386 had been entered into the record.
387
388 Ms. Hegland stated that was correct.
389
390 Roger Nase, 6636 141st Avenue NE, Columbus, explained that this property is adjacent to the
391 Wagamon property. He stated that they have 20 acres in that location and noted that he had
392 also submitted a letter to the District. He stated that in wet years, they see a flow of water
393 coming from the large pond at the Wagamon's that then flows onto his property behind the pole
394 barn and noted that it can stay for a significant period of time. He stated that they have also had
395 about 10 mature trees that have died. He expressed concern that the water level could be higher
396 in year with heavier rainfall and make its way to the pole barn. He stated that he appreciates the
397 effort and study that has been put into resolving this issue. He asked if the hump over the
398 pipeline had already been removed or if it was just proposed.
399
400 District Engineer Otterness stated that the hump was removed a few years ago.
401

Mr. Nase stated that the property directly to the south of them had two 40 acre plots that were converted into commercial industrial property from residential property. He stated that in the last request for a CUP, they were permitted to allow 12-15 acres of the 30 acre plot to be impervious which was scheduled to flow into a pond, however the pond was at 904-906 in elevation and the wetland delineation line is right around 905-906 which means the pond will be full in the spring. He stated that if there was a large rain, their concern was that water would flow from the impervious surface and go toward the pond, but because it would be full it would then spill over onto his property and the Wagamon's property and exacerbate the problems that they are already seeing. He asked that Board to keep this in mind as they look at possibly having more water that could flow into the area.

Manager Waller asked for clarification on where Mr. Nase's property is located in relation to Mr. Wagamon's.

Mr. Nase gave a description of his property location in relation to Mr. Wagamon's and the impervious surface area he was referencing.

President Bradley noted that the material submitted by Mr. Nase would be included within the official record.

Scott Robinson, 8179 4th Avenue, Lino Lakes, stated that his property is directly south of this area and noted that he felt that drainage rights were property rights which give an intrinsic value to the property. He asked if there was representation from the City of Lino Lakes also present at today's meeting because they mentioned a culvert on Pine Street and asked if there was a proposed size that the cities want to install.

District Engineer Otterness explained that the cities had not yet proposed anything to the District for replacement. He stated that for the purposes of evaluation, they assumed that they would either reinstall the same pipe that is there or construct a new one at the same size, but a lower elevation. He noted that he believed the current pipe size was 24 inches.

Mr. Robinson asked if that would go to the ACSIC level or to the official profile of the ditch because those are two different things.

District Engineer Otterness stated that there is no official profile here but there is an ACSIC and that is the baseline for the District's management of the system.

Mr. Robinson asked if the District was aware that there are areas of the watershed that the ACSIC level is not the official profile and is not the maintained level of the ditches.

District Engineer Otterness noted that there has historically been an extensive amount of private modification of the public drainage system throughout the system. He noted that as Drainage Inspector Schmidt had noted earlier the District identified a functional alignment and profile

through the drainage system back when they did the original development of repair efforts in 2011-2012. He stated that when the District completed the lowering of culverts and maintenance of the ditch to that functional profile, that profile now best replicates the ACSIC for that downstream area. He reiterated that this was heavily modified over the years from what the original establishment of the drainage system was.

Mr. Robinson stated that was correct but there were also surveys done of the ditch from south of the center of Section 6 which is a half mile south of Pine Street all the way down to the lake. He stated that there have been core samples done and they know the ditch was dug deeper at one time than what it was being maintained at now. He stated that his larger question is whether the Board decides to put in ACSIC upstream from them, what the effects will be on the water coming down to him when they are not doing to the ACSIC level below them and through them.

President Bradley stated that the District had received those exact questions from Lino Lakes and have responded in writing which will be included in the record. He asked District Engineer Otterness if he would summarize that response for Mr. Robinson.

District Engineer Otterness stated that it is important to note that lowering the culvert will not change the volume of water that is getting downstream and the same volume would be traveling despite the elevation of the Pine Street culvert. He stated that there may be some minor change in the flow that occurs for certain rainfall events but those will be minor and from the management of the drainage system, and the District has the right to manage to that ACSIC.

Mr. Robinson asked if the District's hands were tied by the Corps of Engineers and the DNR.

Drainage Attorney Kolb clarified that he would modify the comments made by District Engineer Otterness that they have the authority to do that, subject to regulation.

Mr. Robinson referenced a 10 year rain event and stated that he knows their back fields will be flooded because the downstream culverts are not adequate enough to handle it. He stated that if they put in a 48 inch culvert or two 24 inch culverts on Pine Street, they will be flooded. He stated that he feels there is no way that it will not flood because they are downstream and their culverts are smaller.

President Bradley stated that the District will deal with the size of the culverts as they proceed with implementation. He stated that District Engineer Otterness has indicated that there is no intent, at this point in time, in making the culverts larger.

Mr. Robinson stated that he understood that but wanted to know if it was the District's testimony that they had done the study on downstream and have determined that they can take the water and that it will have no adverse effects.

District Engineer Otterness stated that they have done extensive modeling throughout the public drainage system in the area of study that they are looking at. He stated that they did not specifically look at modeled flood elevations for each alternative going all the back downstream, but based on what they have done in studies of other areas of the drainage system, the effects of lowering a culvert on Pine Street compared to the hydraulics a mile or two downstream, the changes are minor.

Manager Waller explained that an ACSIC already exists which is pretty much the permitted grade on Alternative 3. He stated that the only culverts that they are talking about lowering is to that ACSIC level. He stated that the District is accepting information about the possibility that there may be some change to it. He stated that as stated by District Engineer Otterness they are talking about keeping the culvert the same size, but lowering it to the profile that has already been adopted by the Board. He stated that the other Alternatives that have the word ACSIC in there, he feels are confusing.

Mr. Robinson stated that in a perfect world you would be able to say that the ACSIC is the official profile and have it maintained at that level. He stated that if the Board is doing to take the position that they will try to lower it to the ACSIC level, he would like to see that done District-wide and have it put down to the level where the ditches have been dug to.

Ron Moss, Tatonka Real Estate Advisors, stated that almost all of the discussion thus far today has been about the area north of Pine Street and he is representing a party who has property just south of Pine Street. He stated that this individual has 80 acres that they would like to sell and noted that it was platted back in 1980 as Pine Oaks Addition. He explained that at the time it was platted all the land was dry and right now, a reasonable amount of it is wet and he believes it is related to the topic being discussed today. He stated that they would like to sell it and have a potential buyer but the dryness of the land will have a great effect on the value of the land. He stated that he believes the decisions the Board makes will impact property owners south of Pine Street as well.

Manager Waller asked for more details on the location of the 80 acres he was referencing.

Mr. Moss referenced a map he brought with him and indicated the location of the 80 acres his client owns.

Mr. Wagamon expressed concern that, as he listens to the discussion, that this will go another 15 years in discussions about cleaning the ditch. He asked if that meant he would have to wait another 15 years with his property flooded to deal with the obvious reason for its flooding.

President Bradley stated that the time table would be determined by the DNR.

Mr. Wagamon asked if the Corps of Engineers would have the authority to change that and explained that they are the ones that permitted this.

530
531 President Bradley stated that he did not believe the District was in a position to comment on that
532 process at this time. There being no additional comments, he closed the public meeting portion
533 of the proceedings.

534
535 Drainage Authority Attorney Kolb asked to put a few things into context for the Board prior to
536 them making a motion in order to frame their decision making. He stated that it is very important
537 for the Board to receive all the comments that were shared today in order to better inform their
538 decision. He stated that it is important to note that the Board is seated for a decision regarding
539 ACD 10-22-32 as the drainage authority for that public drainage system and are limited in what
540 they can do. He stated that they have been presented with a series of repair alternatives and
541 their impact. He noted that one of the things to consider is that there is a threshold decision
542 under the drainage code regarding repairs and that is if they are necessary and are they in the
543 best interest of the land owners that utilize the drainage system. He stated that one important
544 consideration is the purposes for which ACD 10-22-32, which is now a consolidated system, were
545 originally constructed. He stated that the drainage system was not constructed to support
546 industrial, commercial, residential development and was constructed to support agricultural uses
547 where they were made more possible or improved by the construction of the system. He stated
548 that when the Board listens today about a problem, he thinks it is fair to recognize that the
549 problem is multi-faceted and the Board only has the authority to address one portion of that
550 problem which is the function of this drainage system. He stated that its authority is not to fix a
551 flooding problem that is caused by other things because that requires other proceedings and
552 other regulatory approvals and possibly petitioned requirements for projects and other actions
553 which is not before the Board at this time. He reiterated that what is in front of the Board at this
554 time is the condition of this public drainage system and how they would proceed to meet the
555 maintenance obligation/requirements of this ditch. He stated that the District believes the
556 repairs are probably necessary given the fact that there are facts to indicate that there are known
557 obstructions or impediments to the efficiency of the system. He explained that it is also
558 important to note what constitutes a repair and noted that it is defined in the drainage code as
559 'to restore as nearly as practicable the originally constructed or subsequently improved hydraulic
560 efficiency'. He stated that means sizing of culverts matters, grade lines of the ditch matter,
561 geometric configurations matter, because they all contribute to hydraulic capacity. He stated
562 that this Board has previously considered an abundance of data and information and has
563 determined an ACSIC condition that included alignment, grade, configuration, hydraulic capacity
564 of culverts and crossings. He noted that he had misspoken earlier when he gave the date of 2015
565 and noted that it was brought into Statute in 2013 and was the exact same processes that were
566 used in determining an official profile or ACSIC hydraulic efficiency/capacity south of Pine Street
567 and was further modified with the statutory process that resulted in the adoption of the ACSIC
568 north of Pine Street. He stated that this represents the maximum extent to which you can
569 reconstruct this ditch and still call it repair. He stated that if the District exceeds that by increasing
570 hydraulic capacity, that would be considered 'improvement' which can only be accomplished
571 through a petitioned process. He stated that if the District deepens the ditch beyond the ACSIC,
572 as it has been established, that would also be considered an improvement, which requires a

petitioned process. He stated that when the engineer outlines Alternative 4, repair to the ACSIC, that is the maximum the District can do and anything beyond that would constitute an improvement to the system and would require a separate petitioned process as well as all the other involved regulatory processes. He noted one other consideration that the Board must give is that in any work on the ditch, including a repair, is consideration of the conservation of soil, water, wildlife, and natural resources and has to incorporate concepts found in the Minnesota Environmental Policy Act. He stated that the landowners cannot force the District to go head to head with the DNR in a fight over whether something should be approved or not. He stated that if the Board would decide that they want to repair back to ACSIC, that begins a whole separate process and they have to go see if they can get a permit to do this work. He stated that if a permit cannot be obtained, and that results in an impediment to the drainage rights of the individual land owners, the District is not obligated to vindicate that right for the landowners. He stated that even if the Board makes a decision that they want to proceed with Alternative 4, they may be prevented from doing that because they cannot get the regulatory approvals to do so. He noted that when they are considering repair to one portion of the drainage system, it is not considered in isolation which addresses the comments shared by Mr. Robinson and others. He stated that what the Board is trying to do is thread a very small needle and are trying to get to the point where they have restored the most beneficial drainage in the greatest interest of all of the competing interests. He explained that when the public comes in and talks about a problems, the Board may not be able to solve that particular problem and may only be able to address one aspect of that problem. He stated that there were comments shared that asked the Board to repair to the original ditch bottom and not the ACSIC but the Board has determined that the ACSIC which was adopted by the Board is the original ditch bottom unless there is compelling evidence that is contrary to what they had previously considered that would show that the prior decision was palpably wrong. He clarified that he wanted to manage expectations from both the Board and the public about what the Board can actually do in today's proceedings.

President Bradley thanked Drainage Authority Kolb for this clarification and explained that he had been trying to let the witnesses know that some of the things they were concerned about would be decided later. He noted that they have not had a chance to review the information that came in today and believes that if, for example, the Board adopts Alternative 4, it would be not preclude them from doing that because they would be setting a policy to set it to the ACSIC, which is the ditch bottom.

Manager Robertson stated that her understanding is that the Board was not asked to make any sort of legislative action today and was to simply hold a public information meeting in order to hear feedback from the other parties. She stated that she did not think the Board had been asked to 'do something' today. She stated that she thinks it is obvious that something needs to be done, but she does not want to do something for the sake of doing it.

Manager Wagamon stated that he agreed.

615 Manager Robertson stated that there is cause and effect here and explained that she doesn't
616 want to do one thing and then end up, for example, flooding the Robinson property. She stated
617 that government is not perfect, does not move fast, nor do they always get it right. She stated
618 that she feels they have to be cautious in this instance and not act rashly. She stated that she did
619 not believe that they had even specifically identified what the District's objectives are before they
620 attempt to even make a decision. She stated that she thinks making a motion at this point would
621 be irresponsible and explained that she sees what has happened today as one step of a multi-
622 step process.

623
624 Manager Waller stated that he did not come here to make any decisions other than to accept the
625 information. He noted that he agreed with the earlier statement made by President Bradley that
626 today should mark the cut off for new information. He stated that he personally needs time to
627 ruminate over the new information that was submitted. He stated that he would suggest that
628 the Board simply close the public meeting and move on.

629
630 ***Motion by President Bradley, seconded by Manager Waller to close the record related to the***
631 ***consideration of ACD 10-22-32 Evaluation of Maintenance and Repair Alternatives now that***
632 ***the Board had received public comment and additional documentation, and direct the District***
633 ***Engineer to review the additional information and provide a summary to the Board of the***
634 ***relevance of the information.***

635
636 Manager Wagamon stated that since there is not going to be a debate regarding a decision, he
637 can hold the comments he had planned to make earlier in the meeting.

638
639 ***Motion carried 5-0.***

640
641 District Administrator Tomczik stated that he would estimate that this item could be brought
642 back before the Board in a month.

643
644 Manager Wagamon stated that the information being turned in is very different than what the
645 District Engineer is saying. He stated that the engineer that spoke on behalf of the people today
646 has a different opinion and has a lot of facts to back up that opinion. He noted that he did not
647 understand why the District Engineer would end up being the one who makes a decision on what
648 is correct when there are dueling engineering opinions.

649
650 President Bradley stated that neither engineer would decide what is right or wrong and explained
651 that determination would be made by the Board.

652
653 District Administrator Tomczik stated that he believed that Houston Engineering, after reviewing
654 the information, will have a technically responsive position for the Board and noted that he
655 believes they will be able to address the concern raised by Manager Wagamon.

Technical Memorandum

To: Nick Tomczik
Rice Creek Watershed District

Cc: Tom Schmidt
John Kolb

From: Chris Otterness PE

Subject: Anoka County Ditch 10-22-32
Summary of Comments Received and Next Steps

Date: May 23, 2023

Project: R005555-0333

INTRODUCTION

On April 26, 2023, the Rice Creek Watershed District (RCWD) held a public information meeting to discuss alternatives for restoring drainage function on a portion of Anoka County Ditch (ACD) 10-22-32 north of Pine Street in the City of Columbus. At this meeting, the RCWD received commentary and questions from several landowners (including municipalities) and their representatives. One landowner (Perry Wagamon) provided paper documentation for consideration of maintenance/repair alternatives.¹ In addition, the RCWD received written comments from landowners prior to and following the public information meeting.

The purpose of this memorandum is to summarize the information and comments received, provide engineering responses (as appropriate) and identify how the information may be considered with respect to a decision on further management of ACD 10-22-32 in this location. The memorandum also will recommend next steps in proceeding forward with a management alternative.

COMMENT SUMMARY

Written comments were submitted by eleven individuals, including landowner, cities, and their representatives. **Table 1** tabulates the comments, along with a technical response regarding engineering considerations related to the comment. Comments from the 4/26/23 Board meeting are quoted directly from the approved meeting minutes.

¹ These documents are supplemental to documents received from Mr. Wagamon during a 2021 proceeding to reestablish the public drainage system record.

Table 1 – Written Comments and Engineering Responses.

ID	Comment	Engineering Response
Mike Kettler, P.E., Sunde Engineering; 4/18/2023 Letter to Perry Wagamon (comments 1-10) and 4/26/23 Board Meeting (comments 11-12)		
MK.01	The goal of the Watershed District is to establish a recommendation on how to best restore the drainage capacity of the ditch, referred to by Anoka County as ditch 10-22-32. The restoration will in turn alleviate flooding on the Wagamon Property and neighboring parcels of land.	The RCWD is tasked, both under its Watershed Management Plan and under Minnesota Statute (M.S.) 103E, to inspect and maintain its drainage systems. Although this maintenance facilitates the use of the system as an outlet, it cannot eliminate all flooding on the landscape.
MK.02	In reviewing the above materials, we are concerned that the analysis of flooding elevations with respect to the downstream Jodrell Street culvert crossing elevations was reviewed against the as-constructed and subsequently improved condition (ACSIC) with is higher than the ditch profile that existed prior to the construction of Jodrell Street as indicated in the profile drawings. There is no doubt the higher elevation of the current ditch contributes to higher water levels upstream of the ditch such as on the Wagamon Property and neighbor properties.	The ACSIC grade is <u>lower</u> than the ditch profile that existed prior to the construction of Jodrell Street. Two to three feet of sediment has been removed from the ditch bottom during repair activities in the last 12 years.
MK.03	To restore water levels to the condition that previously existed, we believe that the ditch profile needs to be part of the solution. We don't believe that the profile should have been raised as part of the adjacent road construction even if wetland mitigation were to be required as a result.	The construction of Jodrell Street did not change the elevation of the ditch, but rather placed a culvert above the ACSIC grade. The RCWD has since cleaned out the ditch to the ACSIC and cannot lawfully clean lower than that as a maintenance activity.
MK.04	Additionally, the culvert crossing on Jodrell Street and the soil correction that took place for the Jodrell Street construction as it crosses the ditch are wrong and have caused serious flooding problems for the Wagamon property and neighboring properties. When you built your home around 1982, the runoff from your property did not drain to the ditch. It was only as a result of the construction of Jodrell Street in 2003, in which the street acted as a dam for the surface water runoff that cause your previous drainage pattern to become altered and re-directed to the ditch. This is	As RCWD does not manage groundwater, we have not evaluated the historic effects of Jodrell Street's construction on subsurface flow.

ID	Comment	Engineering Response
MK.05	Exhibit A depicts a modified ditch profile that was changed by the Watershed Engineers to be higher than the elevation of the original ditch that dates back more than 100 years.	HEI has identified the ACSIC grade, replicating the condition of the ditch as it was originally constructed, based on significant field data collection. This grade was adopted by the Board as a matter of record.
MK.06	Exhibit A also shows a cross-section of Jodrell Street thru the ditch. The culvert was constructed as part of the roadway crossing to pass runoff under the street. However, it was erroneously not placed at the bottom of the ditch profile, but rather approximately 3' above the bottom of the ditch making the ditch grade irrelevant as the water levels now are controlled by the elevated culvert height, which further increased the upstream flooding on the Wagamon Property and neighboring	Correct – the developer of the project installed the Jodrell Street culvert at roughly the elevation of the existing sediment in the ditch at the time of construction, which was approximately 2.2 feet above the original ditch bottom.
MK.07	Poor soils were encountered under the proposed Jodrell Street alignment which necessitated significant soil correction during construction. Some 60' of compacted material was placed below the pavement section in order to stabilize the road. IN addition to the surface water flooding, this action trapped the flow of groundwater and raised the water table higher on the Wagamon property and neighboring properties causing severe damage to structures, septic systems, and the killing of hundreds of 50-60 year old oak trees and other valuable trees during freeze and thaw cycles due to saturated soils. These soils had not been saturated before the compacted material was installed under the new street.	As RCWD does not manage groundwater, we have not evaluated the historic effects of Jodrell Street's construction on subsurface flow.
MK.08	Attached Exhibit B depicts a proposed culvert crossing Jodrell Street at the bottom of the ditch instead of 3' above it, which would considerably reduce high water levels behind it and the flooding on the Wagamon Property and neighboring properties.	The profile identified in Exhibit B is considered an "improvement" under the drainage statute. Under M.S. 103E, a drainage authority cannot complete maintenance that is deeper or provides a greater capacity than the as-constructed and subsequently improved condition. The profile indicated in Exhibit B is also lower than downstream infrastructure which would negate most of its effectiveness in further draining this region.

ID	Comment	Engineering Response
MK.09	<p>Finally, in our opinion and as stated in the RCWD Stormwater Management Rule C the storm even for flood protection should be established is the 24-hour, 100-year rainfall event (7.12") and not simply rainfall events of 2-year and 10-year probabilities. The larger storm events will yield higher peak flood elevations and correctly change what an appropriate recommended solution to the flooding situation needs to be. It will require a larger, but necessary scope of work than what is being considered in the January 31, 2023 Memorandum. Proposed changes will be more in line with what we are outlining in Exhibit Bs. We would encourage the District's model to use this storm event to establish a better cost benefit recommendation.</p>	<p>Under the drainage statute, the RCWD cannot increase the size of the drainage system beyond what it was originally constructed (less than a 10-year rainfall event). However, RCWD can and has evaluated road culverts for their ability to pass a 100-year rainfall event without flooding upstream structures. RCWD has modeled and mapped the 100-year flood event along ACD 10-22-32 under existing conditions. We are unaware of structures adjacent to this portion of the public drainage system that are potentially inundated by the 100-year floodplain, and thus did not evaluate the 100-year rainfall for the alternatives. If potential structural flooding locations are identified, the RCWD can consider additional analysis for relief of 100-year flooding under one of its other programs.</p>
MK.10	<p>In our opinion, we believe there is a solution (see paragraphs 7 and 8) that will eliminate flooding on the Wagon Property and neighboring property. This should be the goal even if the scope of work and permits needed to accomplish this has to broaden out from the analysis and options presented by the Watershed District in their January 31, 2023 memorandum.</p>	<p>Although there are activities, both in RCWD's role as Drainage Authority and through its other programs, that can be completed that alleviate some surface water issues in this vicinity, it should be noted that it is infeasible to eliminate all water pooling on these properties.</p>

ID	Comment	Engineering Response
MK.11	<p>Mike Kettler, Civil Engineer, Sunde Engineering, stated that he was asked by Perry Wagamon to study the alternatives developed by the District as they relate to his property which is upstream of the Jodrell crossing. He explained that originally his property did not drain to ditch that is being discussed and noted that the natural drainage was towards what is now the Jodrell Street alignment. He noted that it was just because of the Jodrell Street construction that his drainage pattern changed to be directed to that existing ditch profile. He stated that part of the construction of Jodrell Street was a requirement from the Army Corps of Engineers to not impound water behind that roadway. He stated that he believes that the higher original culvert crossing of Jodrell Street essentially conflicted with that Corps requirement of impounding water and was essentially providing a pond behind the Jodrell Street crossing. He explained that Mr. Wagamon has witnessed significant flooding over a period of time on his property to his home, structures, septic, and other useable areas. He stated that he studied the alternatives that the District has presented and felt the modeling by District Engineer Otterness provided a lot of great information. He stated that it is very flat and would hesitate to even call it a ditch because it is essentially ponding water behind a lot of culvert crossings, which are storm sewer crossings.</p>	<p>Noted. RCWD was not the permitting authority for the construction of Jodrell Street and thus does not have the authority to enforce the conditions established by the permits issued at that time.</p>

ID	Comment	Engineering Response
MK.12	<p>He stated that he thinks for a 100-year storm event there would be a difference in water elevations behind the culvert crossings and asked that the District compare those flood elevations with some critical elevations on the Perry Wagamon property. He explained that Mr. Wagamon is essentially sitting in a landlocked area and feels that makes it a bit more relative to provide a 100-year storm event for an analysis and not just general pipe sizing in the District. He stated that he thinks all the alternatives that were presented are very well played out and thinks Alternative 4 with some amendments, such as the 100-year event information, the Jodrell Street crossing, and making the pipe large enough to not flood upstream structures. He stated that it would basically either be amending Alternative 4 or creating a new Alternative 6. He stated that they feel lowering Jodrell down to the spirit of the Corps permit down to the original ditch bottom and not ACSIC in order to give Mr. Wagamon the condition that existed prior to the construction of Jodrell Street, which he believes was the intent of the Corps of Engineers. He explained that he believed this approach would be better suited for upstream flooding. He reiterated that he thought the model and the report given by District Engineer Otterness was very thorough but believes the other items should be considered for Mr. Wagamon's property. Mr. Kettler stated that they have not done any studies and explained that his intent was not to recreate District Engineer Otterness' model because they think it is accurate but would ask that the District plug in some different elevations and different storm events.</p>	See response to Comment MK.09
Kirby Becker, landowner: 4/12/23 email to RCWD		
KiB.01	<p>What land use was input into the model runs? Was it existing or future land use? If only existing, It would be nice to see results with a full 20-year build (i.e., counties, cities, townships) for each model run alternative (less Alt 1).</p>	<p>Existing land use was used for this report. The RCWD has previously completed future land-use modeling in this location. as part of other water management efforts. This modeling is relevant to municipal stormwater planning and for other District programs, but not so for the public drainage authority in completion of its drainage system maintenance decisions.</p>

ID	Comment	Engineering Response
KiB.02	<p>Why were alternatives only modeled at 2.7" and 4.1" rainfalls? "There has been a shift in recent decades for more significant rainfall events. Minnesota has seen 16 mega-rains, but 11 of these 16 events have been in the most recent 22 years (2000 through 2021), compared to five confirmed events in the 27 years from 1973 through 1999. Put another way, these major rainfall events have been over 2.5 times more common during the first few decades of the 21st century than they were during the last few decades of the 20th century. Although it is difficult to assess the statistical significance of that increase, we do know that these observations are consistent with observed increases in the frequency and intensity of heavy rainfall events at historical observing stations, and also are consistent with the expectation that Minnesota and the Upper Midwest will receive more precipitation, and more precipitation from large events opens in a new browser tab, in response to increasing global temperatures and increased available moisture for passing storm systems."</p> <p>(https://www.dnr.state.mn.us/climate/summaries_and_publications/mega_rain_events.html)</p>	<p>Alternatives were modeled for the current 2-year and 10-year rainfall depths as defined by NOAA's Atlas 14, consistent with RCWD program administration. Minnesota has experienced more high-intensity rainfalls in recent years. Some of this has been accounted for already in the Atlas 14 rainfall depths. NOAA has not updated rainfall frequency data since Atlas 14, and utilizing alternative depths would be arbitrary for the purpose of the RCWD maintenance effort.</p>
KiB.03	<p>Were downstream ditches, storage/retention ponds, and water flows modeled to determine impacts if upstream culverts were increased in size or lowered?</p>	<p>The entire ACD 10-22-32 system, down to its outlet at Marshan Lake, is included in the model. Focus on the study was critical locations upstream of maintenance locations, as the function and utility of the drainage system downstream will not be affected by lowering culverts.</p>
KiB.04	<p>Were the cities of Columbus and Lino Lakes coordinated with during the selection and modeling of alternatives (prior to)?</p>	<p>No. The RCWD Engineer and staff recommended alternatives to be evaluated (from a technical basis) to the RCWD Board, which the RCWD Board approved. When the Board makes a management decision, it will consult with the Cities regarding next steps.</p>

ID	Comment	Engineering Response
KiB.05	What is the expense and impact of lower a pipeline? Did the pipeline companies provide a cost to lower and description of impact? If not, I would suggest removing this language from memo.	We cannot provide an estimated expense – that can only be provided by a pipeline company, and we have not received that information. Due to very low tolerances for deflection, lowering a pipeline a few feet can require modification of the pipeline up to a half mile in either direction. It is this understanding (and prior experience in working with pipeline companies regarding other lowering efforts) that is the basis of this statement.
KiB.06	What are the expense/costs for alternatives 3, 4 and 5? Aside from the hydraulic modeling impacts, It would be nice to understand costs for each alternative in the near and long-term including the cost to "lower the culvert under Pine Street".	The costs for constructing these alternatives was not in the scope of this analysis. The regulatory costs of each alternative are not well understood and will require the expenditure of additional District investment in order to more accurately understand the relative cost.
KiB.07	This is the last paragraph of the memo. The last part of sentence one states "other near term solutions". Is this is reference to recommendations outlined on page 5 of 7, or are there other near term solutions not identified and included in the memo? If not, what would those solutions be?	These solutions include regular inspection of the crossing sites, beaver dam removal, beaver trapping, and coordination with the pipeline companies for maintenance activities.
KiB.08	Additionally, both Columbus and Lino Lakes should also be listed in the last sentence for continued partner/stakeholder engagement. While I understand the need to coordinate with the pipeline companies, it's also important to ensure both cities are kept in the loop and ensure the best interests of their residents.	The last sentence was intended simply to reflect the coordination necessary at the pipeline crossing sites. The RCWD has, and will continue to, coordinate with the Cities in the intersection of the ditch system with City infrastructure (i.e., public roadways) and with landowner engagement. The Cities have been invited to the public information meeting on April 26, and we look forward to further engagement with them.
Diane Hankee, City of Lino Lakes, in an email dated April 20, 2023 (comments 1 and 2) and in a Zoom chat window during the April 26, 2023 Public Meeting (comment 3)		

ID	Comment	Engineering Response
DH.01	As you know, when RCWD lowered the culvert under Pine St. to the east, some of our residents felt as though it created issues downstream in Lino.	We are aware of some of these concerns, including the perception that "we are getting more water." However, the hydrology does not bear that concern out. Lowering the culvert has a minimal effect on downstream runoff delivery. In addition, it is important to note that the RCWD is obligated to maintain the entire drainage system (including portions upstream and downstream of these landowners, and the baseline for that maintenance is the as-constructed condition. The effort to lower the Pine Street culvert on Branch 4 was intended to restore that condition.
DH.02	We will need some understanding of the impacts downstream.	No impacts downstream are intended from the maintenance work considered in Houston Engineering's memo. Again, the culvert elevations will not change the capacity or burden on the downstream system, and maintenance here is consistent with maintenance in other parts of the system, including that already completed downstream several years ago
DH.03	How does the flood elevation change impact downstream in Lino Lakes. Can you provide a map showing the pre and post project floodplain in the Lino Lakes? for the flood alternates that were ~-1'	None of the alternatives is anticipated to have a significant effect on flood elevations in Lino Lakes, as the capacity of the public drainage system is not being changed. No floodplain mapping was completed downstream of Jodrell Street.
Kevin Bittner, Columbus City Engineer, in a letter dated April 19, 2023 (Comments 1-3) and testimony at 4/26/23 Board Meeting (comment 4)		
KeB.01	In general, the Mayor and City Council, as well as city staff, are very supportive of maintenance and improvement activities on all the ditch systems within the city limits and those outside of the city that provide a positive drainage benefit to the city. Given its flat topography, effective drainage systems are critical to maintaining the integrity of existing residential and commercial properties as well as providing mechanisms for future development within the city.	Agreed and noted. Please note comment KeB02 below with regard to the term "improvement."

ID	Comment	Engineering Response
KeB.02	In regard specifically to ACD 10-22-32, we are very supportive of improvements that provide relief to properties that have experienced high saturation levels over the past 20 years, due to numerous factors that are at play. The City also recognizes that the RCWD is the authority for this system and controls the decision-making process for any improvement.	Under MS 103E, the term “improvement” is specific to deepening or enlarging the drainage system. RCWD cannot lawfully initiate an “improvement” in this sense. However, understanding that Mr. Bittner’s the use of the term “improvement” here is intended to be synonymous with repairs, then the statement would be correct. It is important to note that road authorities are ultimately responsible for decision-making related to roadway culverts along the drainage system, though the District can order modification to these culverts if they are determined to be an obstruction.
KeB.03	From a technical viewpoint, in my review of the alternatives that are laid out in Houston Engineering’s Technical Memorandum dated January 23, 2023, I’m of the opinion that Alternative 4 would provide the maximum benefit to the city and its property owners.	Noted.
KeB.04	Kevin Bittner, Bolton & Menk, explained that he was also the appointed City Engineer for the City of Columbus. He stated that had provided the letter to the District and wanted to reiterate that, as a city, they are very supportive of activities that maintain the ditch systems within the city because they are very critical to their drainage. He stated that as it has been noted, Columbus is a very flat community so maintaining the ditches are critical. He stated that regarding the alternatives that were shared, from a technical perspective and his evaluation, he would support Alternative 4, but noted that they are open to consideration of other alternatives if other information comes forward. He noted that there was a statement from the presentation regarding lowering Jodrell culverts not measurably changing flood extent in upstream properties. He stated that he would agree with that from the perspective of the model, but when it comes to the event itself, he can see where the profiles may not change considerably based on the elevation of the culverts, but he thinks this is really a problem with saturation levels after the event is over. He stated that he believes at that point it acts less like a ditch and ends up being pools behind culverts and would say that the culverts play a really big part in controlling the saturation level and lowering them to the ASCIC level would be very beneficial.	Noted

ID	Comment	Engineering Response
Roger and Sherri Nase, landowners, in a letter dated April 24, 2023 (Comments 1 and 2) and testimony at 4/26/23 Board Meeting (Comment 3)		
RSN.01	We want to express our concerns regarding the high water levels that flow from the large swamp (noted below) onto our property flooding the trees behind and to the East of our pole building. Standing near the property line we could see the current in the water running from the swamp on Perry Wagamon's property onto our property. We have had about 10 trees that were in water that eventually died and many others that may die if it continues to flood. This is not a problem every year but on wet years the water really backs up in that region and doesn't seem to drain down. The ditches probably need to be cleaned back to their original depth to restore the drainage. Ditches naturally fill in as sediment deposits or bog plugs them up. They need maintenance to prevent flooding.	The ditches have been cleaned out to the original depth in recent years. Minimal sediment currently exists in the ditch. However, as the commenter notes, ditches do experience sedimentation and other blockages, and RCWD staff remains vigilant in inspecting the drainage system and maintaining it as blockages occur.
RSN.02	When we looked at the culverts at Jodrell Street they were not at the ditch bottom, which is contributing to the problem by increasing the water level from where it was before the road was built.	The original culvert under Jodrell Street was at the elevation of sediment in the ditch bottom when it was constructed. However, as the ditches have been cleaned out to the original grade, the culvert is now substantially higher than the current ditch bottom.
RSN.03	Mr. Nase stated that the property directly to the south of them had two 40 acre plots that were converted into commercial industrial property from residential property. He stated that in the last request for a CUP, they were permitted to allow 12-15 acres of the 30 acre plot to be impervious which was scheduled to flow into a pond, however the pond was at 904-906 in elevation and the wetland delineation line is right around 905-906 which means the pond will be full in the spring. He stated that if there was a large rain, their concern was that water would flow from the impervious surface and go toward the pond, but because it would be full it would then spill over onto his property and the Wagamon's property and exacerbate the problems that they are already seeing. He asked that Board to keep this in mind as they look at possibly having more water that could flow into the area.	Noted
Tim and Helen Kessler, landowners, in an email dated April 24, 2023		

ID	Comment	Engineering Response
THK.01	We have lived in Lino Lakes since 1986 on Main Street. Back in about 2006 there was discussion on the Blanding Turtle in Anoka County and the fact it was endangered. My wife and I express wishes that in all you do, you also consider this turtle habitats, if you still see it as threatened.	Blanding’s turtles are listed as “threatened” by the Minnesota Department of Natural Resources (DNR). As the RCWD is aware of multiple sightings of these turtles in Columbus and Lino Lakes, it has taken precautions to avoid inadvertent takings of the species during ditch maintenance, including educating equipment operators.
Clark Robinson, landowner: 4/26/23 letter to RCWD		
CR.01	As a landowner within this drainage system my question is, has the ACSIC been applied to entire 10-22-32 system, or just in the areas north of Pine St.?	An ACSIC has been determined for the entire system. For the portions of the system south of Pine Street, the ACSIC is consistent with the Functional Grade identified in the 2011 Historical Review
CR.02	Has every culvert from Main St. south been checked to see if the culvert is set at the level that would match the ACSIC level?	Yes – every culvert has been verified for consistency with the ACSIC grade.
CR.03	In other words, if the ditch has been improved to a lower level than the original profile, shouldn’t all the culverts/obstructions be lowered to match the bottom of the ditches?	Excavation of the ditch by private landowners outside of a public drainage proceeding is <u>not</u> considered to be part of the as-constructed and subsequently improved condition
Perry Wagamon, landowner: Paper documentation provided to the Board on 4/26/2023 (Comment 1) and testimony at the 4/26/23 Board meeting (Comments 2 and 3)		
PW.01	See Appendix A for summary of documentation provided	The documentation provided by Mr. Wagamon details observed historic hydrologic conditions and a partial history of water management decisions near Jodrell Street by the RCWD, City of Columbus, Coon Creek Watershed District, DNR, and Corps of Engineers.

ID	Comment	Engineering Response
PW.02	<p>Perry Wagamon, stated that he has heard a lot of things today that he feels make a lot of sense regarding ditch cleaning. He stated that what does not make sense to him is that he lived in his home for 25 year prior to this road being constructed and had no flooding issues. He stated that the trees on his property that were killed by the flood were 40-50 years old. He stated that he does not think there is a question that when they built the road, it flooded, killed the trees, and ruined his home. He stated that he came to the District when the road was built and they were putting in the culvert. He explained that he had reported that a neighbor had told him that they were putting the culvert in 3 feet too high and requested help to take care of the flooding problem. He stated that they promised to do that and mentioned cleaning up ACD 10-22-32. He noted that he did not come to the District and ask them to clean ACD 10-22-32 because he did not know what that was, he just knew that his land was flooding. He reiterated that his land was not flooding prior to the road being built but did after it was built and the culvert was placed too high. He stated that he thinks it is obvious why his land was flooding and did not believe it should take a 15-20 year ditch cleaning process in order to take care of the problem. He stated that, to him, it would be common sense to go lower the culvert to the as constructed condition. He stated that if that would have been done, his land would not have been flooded, his property would not have been destroyed, and his trees wouldn't be dead. He stated that he feels this is a lot more simple than this group is trying to make it. He reiterated that he has never requested that any kind of kind of ditch cleaning be done and simply asked to have relief from the flooding.</p>	Noted
PW.03	<p>He expressed frustration that the expectation is that the Board would believe that it took them 15 years to figure out that there was a beaver dam over the pipeline and get it cleaned out. He stated that it was not a beaver dam and was a 2.5 foot obstruction that continued for 50-100 feet on either side of the pipeline.</p>	<p>It is correct that a portion of the obstruction was remnant cover placement by the pipeline owner (NNG) when the pipeline was installed. RCWD initially cleaned off a portion of this cover material to the extent that the on-site pipeline representative would allow. Beaver dams were then built on top of the remaining hump and subsequently removed by RCWD multiple times. In 2021, RCWD in coordination with NNG representative was able to remove the remainder of the hump down to the ACSIC grade.</p>

ID	Comment	Engineering Response
Janet Hegland, Columbus City Council Member, in testimony at 4/26/23 Board Meeting		
JH.01	<p>Janet Hegland, Columbus City Council, stated that she has attended a few meetings and has learned a tremendous amount and understands the District has done a lot of work trying to solve this problem. She stated that the letter presented by Mr. Bittner reflect the position of the Columbus in terms of their interests, but noted that she had heard this morning that there is additional information and additional perspectives that may be considered. She stated that it would be very reassuring to the City of Columbus if that information was considered as part of the selection of the alternatives. She stated that the District has done a lot to try to solve this problem and it has been tremendously frustrating for Columbus to have residents have repeated flooding events and not get relief. She stated that the attempts that they have tried thus far, have not solved the problem. She stated that it may have kept them ahead of the development and increased pressure on the ditch system to handle storm water run-off, but it has not solved the problem. She stated that if it requires taking another meeting or two in order to look at the alternative perspectives and additional information and incorporate that into the selection process, that would offer some assurance to Columbus.</p>	Noted
Scott Robinson, landowner, in testimony at 4/26/23 Board Meeting		
SR.01	<p>Scott Robinson, 8179 4th Avenue, Lino Lakes, stated that his property is directly south of this area and noted that he felt that drainage rights were property rights which give an intrinsic value to the property. He asked if there was representation from the City of Lino Lakes also present at today's meeting because they mentioned a culvert on Pine Street and asked if there was a proposed size that the cities want to install</p>	<p>The Cities have not proposed an alternative size. The alternatives evaluated utilizing the same size pipe, with exception of Alternative 5.</p>
SR.02	<p>Mr. Robinson asked if that would go to the ACSIC level or to the official profile of the ditch because those are two different things. Mr. Robinson asked if the District was aware that there are areas of the watershed that the ACSIC level is not the official profile and is not the maintained level of the ditches.</p>	<p>The RCWD does not manage to an "official profile." Rather, it manages to the ACSIC alignment, grade, and cross-section. In most of the system, the ACSIC is the same as the "Functional Profile" indicated in the 2011 Historic Review.</p>

ID	Comment	Engineering Response
SR.03	Mr. Robinson stated that there were also surveys done of the ditch from south of the center of Section 6 which is a half mile south of Pine Street all the way down to the lake. He stated that there have been core samples done and they know the ditch was dug deeper at one time than what it was being maintained at now. He stated that his larger question is whether the Board decides to put in ACSIC upstream from them, what the effects will be on the water coming down to him when they are not doing to the ACSIC level below them and through them.	We are unaware of core samples that would indicate that the grade of the ditch as it was originally constructed and subsequently improved via drainage proceedings is lower than the ACSIC grade recognized by the District. Lowering the Pine Street culvert will not increase the burden on the downstream system nor change its capacity.
SR.04	Mr. Robinson asked if the District's hands were tied by the Corps of Engineers and the DNR.	The District has the authority to maintain the drainage system pursuant to M.S. 103E, but is likewise subject to other local, state, and federal laws.
SR.05	Mr. Robinson referenced a 10 year rain event and stated that he knows their back fields will be flooded because the downstream culverts are not adequate enough to handle it. He stated that if they put in a 48 inch culvert or two -24 inch culverts on Pine Street, they will be flooded. He stated that he feels there is no way that it will not flood because they are downstream and their culverts are smaller.	The District does not intend to increase the capacity of the Pine Street culvert.
SR.06	Mr. Robinson stated that wanted to know if it was the District's testimony that they had done the study on downstream and have determined that they can take the water and that it will have no adverse effects.	No increase in water volume will occur downstream as a result of any of the proposed alternatives, and thus the burden on the system will not be increased by the alternatives. That said, other factors including climatic changes have increased the frequency of higher magnitude rainfall events. The RCWD is limited in its ability to address the climatic changes through its role as drainage authority but has and will continue to address these changes through other District programs.

ID	Comment	Engineering Response
SR.07	<p>Mr. Robinson stated that in a perfect world you would be able to say that the ACSIC is the official profile and have it maintained at that level. He stated that if the Board is doing to take the position that they will try to lower it to the ACSIC level, he would like to see that done District-wide and have it put down to the level where the ditches have been dug to.</p>	<p>The RCWD has completed prior comparisons of the ACSIC grade on ACD 10-22-32 to existing road/field crossings and has replaced and/or lowered the culverts where crossings have been determined to be an obstruction.</p>
Ron Moss, Tatanka Real Estate Advisors, in testimony at 4/26/23 Board Meeting		
RM.01	<p>Ron Moss stated that almost all of the discussion thus far today has been about the area north of Pine Street and he is representing a party who has property just south of Pine Street. He stated that this individual has 80 acres that they would like to sell and noted that it was platted back in 1980 as Pine Oaks Addition. He explained that at the time it was platted all the land was dry and right now, a reasonable amount of it is wet and he believes it is related to the topic being discussed today. He stated that they would like to sell it and have a potential buyer but the dryness of the land will have a great effect on the value of the land. He stated that he believes the decisions the Board makes will impact property owners south of Pine Street as well.</p>	<p>The referenced property is located upstream of Branch 2 of ACD 10-22-32 and is in no way impacted by the proposed alternatives upstream of Pine Street. However, we understand the concerns, which are consistent with concerns raised by a prior owner of the property, which are unrelated to the condition of the ACD 10-22-32 drainage system. We are unaware of disrepair on Branch 2 that has cause the chronic drainage issues on the subject property.</p>

CONSIDERATION OF COMMENTS AND DOCUMENTS WITH RESPECT TO ENGINEER'S TECHNICAL REVIEW

Written comments and additional documents are not in conflict with the technical findings summarized in the Houston Engineering, Inc. (HEI) memorandum dated January 23, 2023 regarding maintenance alternatives for ACD 10-22-32 north of Pine Street. However, a few of the comments suggested additional analysis be completed within the report, as follows:

- Comment MK.05 and MK.08 suggest an alternative repair profile (denoted as Exhibit B in the Mike Kettler letter) and recommend its consideration. This profile is considered an “improvement” under M.S. 103E. Improvements cannot be initiated by the RCWD. Therefore, we do not recommend its evaluation at this time.
- Comment MK.06 suggests modeling the alternatives utilizing the 100-year rainfall event. Although the alternatives can readily be modeled using higher rainfalls than evaluated in the report, doing so will provide limited value in determining the ditch’s ability to convey its design capacity (which is less than a 10-year rainfall event).
- Comment KiB.01 suggests modeling the alternatives under future land use conditions. Note that the drainage system was designed for land use as existed it existed in 1898, and maintenance/repair of the drainage system is limited to the capacity as it was originally constructed.
- Comments DH.02 and DH.03 request mapping and assessment of impacts downstream in Lino Lakes. It is important to note that none of the alternatives envision an increase in capacity of the drainage system from its originally established/constructed condition. The downstream portions of the drainage system were designed to accommodate the flow from the upstream portions of the system.

We can complete one or more of these suggested additional analyses upon request from the Board of Managers. However, at this time it does not appear that the results of such analysis would be pertinent to the Board’s decision regarding repair approach.

CONSIDERATION OF COMMENTS AND DOCUMENTS WITH RESPECT TO BOARD DECISION ON REPAIR APPROACH

In considering maintenance/repair of the public drainage system, the RCWD as drainage authority under 103E and as a watershed district under 103D evaluates several factors, including but not limited to the value of the work to the landowners served by the system; the value of the work to the general public; the cost of the work, potential environmental effects, and prioritization of District efforts. The public comments provided touched on most of these factors. General themes of the comments included:



- Desire to maximize the efficiency of the drainage system, as reflected in Alternative 4. Multiple reasons cited for the critical nature of the drainage system condition, including “very flat” topography in the community and a lack of grade in the original construction of the ditch.
- Concern regarding compromising of downstream capacity and of ecological resources. These concerns have been addressed in the response to comments above.
- Requests for additional analysis of rainfall events. This is discussed in detail in the previous section of this report. The commentors did not indicate how this analysis would factor into decision-making by the Board.
- Detail on prior hydrology conditions and decision making by water management authorities (RCWD, Coon Creek Watershed District, City of Columbus, DNR, US Army Corps of Engineers). These conditions and decisions were in part directly related to the ACD 10-22-32 system and in part to other factors such as development construction. Although this history cannot be modified by current decisions, it may inform the value placed on quantified and/or observed incremental changes in performance of the drainage system in this region.

Although the hydrologic effects of the repair alternatives have been quantified within the 1/23/23 engineer’s report, the value of these changes, and the prioritization of these repairs within the RCWD’s overall public drainage system maintenance program, is subjective and can be informed by the verbal and written comments received. We recommend the Board weigh this information with respect to the factors outlined above in making a decision regarding a repair approach.

NEXT STEPS

We recommend the RCWD proceed with the following steps in addressing drainage concerns on ACD 10-22-32 north of Pine Street:

1. Board of Managers to approve a motion to direct staff to proceed with implementation of a specified alternative from the 1/23/23 engineer’s report (either Alternative 3 or 4), subject to and dependent upon applicable regulations.
2. RCWD staff to coordinate with City staff regarding the approach and roles in executing subsequent actions in implementation of the preferred alternative.
3. If Alternative 4 is selected, RCWD staff to make formal application to DNR for lowering of the Jodrell Street and 137th Avenue culverts to the ACSIC grade. This step may include a coordination meeting with the DNR and potentially development of additional materials to support an application.
4. RCWD to complete an investigation of the wetland complex potentially affected by the lowering of the Pine Street culvert (including a wetland delineation) and make either a no-loss or wetland mitigation application to the LGU.

Depending on the outcomes of Steps (3) and (4), RCWD and Cities to develop plans and implement construction of culvert lowering projects.



APPENDIX A – SUMMARY OF DOCUMENTS RECEIVED FROM PERRY WAGAMON 4/26/23.

ID	Title	Author	Date	Notes	Relevance to ACD 10-22-32
PW_11	Sunde Memo and Cover Letter	Mike Kettler - Sunde Engineering	4/18/2023	See detail in Table 1	Recommended management
PW_12	1099-MISC Tax Statement	Precision Landscape and	2010	1099 Tax Statement for Sale of Wood Chips	Historic hydrologic conditions
PW_13	Cover Letter for Document Submittal	Perry Wagamon	4/25/2023	Cover letter for document attachments	Historic management decisions
PW_14	Excerpt from EOR Repair Report	EOR		Excerpt of profile analysis along current Main Trunk	Historic management decisions
PW_15	Tree Analysis Report	Paul Kujawa - Metro Tall	2016	Report on investigation of tree stands on Perry Wagamon property.	Historic hydrologic conditions
PW_16	Excerpt of Meeting Minutes	Coon Creek Watershed	7/14/2003	Highlighted excerpt of CCWD meeting minutes	Historic management decisions
PW_17	DNR field map/notes	Judy Davidson - DNR	3/20/1981	Notes from DNR staff regarding wetlands on Perry Wagamon property	Historic hydrologic conditions
PW_18	ACD 32 cut sheets	Anoka County Engineer	1898	Cut of cut sheets from 1898 design documents for ACD 32 Branch 15 (now ACD 10-22-32 Main Trunk near Jodrell St.)	Historic design
PW_19	ACD 10-22-32 Profile	Greg Graske - EOR	2/16/2007	Excerpt of EOR Repair Report indicated profile analysis along Main Trunk	Historic management decisions
PW_20	Carlos Avery Estates Field Inspection Notes	Unknown	5/14/2003	Notes from inspection of plat construction, indicating standing water along a road	Historic hydrologic conditions
PW_21	Completed ACD 10-22-32 Work Activities	Unknown	Unknown	Map and narrative indicating work completed on ACD 10-22-32 north of pine street prior to 2015	Historic management decisions
PW_22	Anoka County Protected Waters Map	DNR	Unknown	Excerpt from Anoka County Protected Waters map	Historic hydrologic conditions
PW_23	Property History Narrative	Perry Wagamon	4/11/23	Narrative on history of conditions at Perry Wagamon property	Historic hydrologic conditions
PW_24	Letter regarding HEI map dated 1/18/21	Perry Wagamon	6/10/21	Opinion on ACSIC grade determined by RCWD Engineer and prior RCWD management decisions	Historic management decisions
PW_25	Property History Narrative	Perry Wagamon	7/16/2021	Narrative on history of conditions at Perry Wagamon property up to construction of Jodrell St.	Historic hydrologic conditions
PW_26	Letter regarding ACSIC grade	Perry Wagamon	4/9/2022	History on ACD 10-22-32 management grade and relevance to ACSIC	Historic management decisions
PW_27	Summary of Events	Perry Wagamon	10/25/2016	Summary of water management activities related to portion of ACD 10-22-32 on Wagamon property	Historic management decisions

ID	Title	Author	Date	Notes	Relevance to ACD 10-22-32
PW_28	Cover Letter – DNR information	Perry Wagamon	Unknown	Cover letter sending historic DNR field inspection data	Historic hydrologic conditions
PW_29	COE Permit – Carlos Avery Estates	UW Army Corps of Engineers	8/6/2003	COE permit for discharge of fill in wetlands at Carlos Avery Estates. Excerpts highlighted regarding culvert sizing conditions	Historic management decisions
PW_30	Misc. correspondence related to COE permit	Multiple	2003	Miscellaneous correspondence between COE and local landowners regarding hydrologic effects of the construction of Carlos Avery Estates	Historic management decisions

Board Approved Minutes Excerpt (Board acts to develop Alternative 4)

145 timeline of potentially doing alum treatments in 2024. He cautioned that he did not want
146 to present this as a certain timeline.

147 ***Motion carried 5-0.***

148 **3. Peterson Companies, Inc. Final Pay Request Long Lake Fish Barrier**

149 Lake & Stream Program Manager Kocian explained that this item was related to the final
150 pay request for the Lake Johanna carp barrier. He reviewed photos that were taken at
151 the site as part of the Long Lake/Lino Chain of Lakes Carp Management Program. He
152 noted that Houston Engineering had surveyed the completed structure, compared it to
153 the drawings they had produced, and found elevations and dimensions to be within
154 acceptable tolerances. He noted that the District had received Watershed Based
155 Implementation Funding Grant which meant that 90% of this cost of this project was paid
156 for by that program.

157
158 ***Motion by Manager Weinandt, seconded by Manager Waller, to approve final payment,***
159 ***including release of retainage, to Peterson Companies for the Johanna Creek Fish Barrier***
160 ***project, in the amount of \$5,487.50. Motion carried 5-0.***
161

162 **4. Anoka County Ditch 10-22-32 Evaluation of Maintenance Alternatives Board Direction**

163 Public Drainage Inspector Schmidt stated that the Board had held a special workshop on
164 June 5, 2023 to discuss the comments and submitted information in consideration of
165 maintenance alternatives. He stated that the Board arrived at a general consensus for
166 Alternative #4 and the next step in the process would be for the Board to direct staff
167 toward final development of that alternative. He noted that included in the packet was a
168 proposed motion, but noted that, based on advice from Drainage Attorney Kolb, that
169 motion had been slightly modified and that language had been handed out to the Board
170 prior to the meeting.

171
172 District Administrator Tomczik noted that the differences in the motion language is largely
173 a distinction between investigating and developing the alternative verses direct
174 implementation.

175
176 ***Motion by Manager Weinandt, seconded by Manager Bradley, to direct staff to develop***
177 ***maintenance Alternative #4 (ACSIC Option) for ACD 10 22 32 north of Pine Street by:***

178 ***1. Identifying and quantifying regulatory requirements;***

179 ***2. Assessing the feasibility of the proposed alternative in light of the regulatory***
180 ***requirements; and***

181 ***3. Engaging with municipal partners, DNR, and other regulatory, land use, and***
182 ***road authorities as necessary to evaluate the feasibility of maintenance***
183 ***Alternative #4.***
184

185 President Bradley noted that Alternative #4 includes lowering the level of Jodrell Road
186 and 137th Street culverts to the previously established ACSIC that was approved by the
187 Board.

188
189 Manager Waller stated that just because the Board has chosen this framework, it does
190 not mean that this is the last profile that could be adopted by the Board. He explained
191 that he sees this as a beginning in order for things to move forward and see what the
192 DNR, Army Corps of Engineers, and the City of Columbus may have to say. He stated that
193 in his opinion, this action does not eliminate possible adjustments to the ACSIC in the
194 future.

195
196 Manager Robertson stated that she has had additional dialogue with staff throughout the
197 last week and explained that what she shared with them was her frustration that does
198 not seem to be a finality to the issues that the residents have if the District hangs their
199 hat on Alternative #4. She asked what type of cost is incurred with Alternative #4 and if
200 moving forward with this alternative limits the District to the things identified within the
201 motion. She asked if it was open to interpretation or to be modified. She stated that she
202 understands that this is a long standing issue that has a lot of emotion surrounding it, but
203 noted that she felt that everybody wants to come in and find the right solution. She
204 explained that she did not want there to be bad feelings amongst the parties engaged in
205 this and noted that she also did not want to move forward with a 'band-aid' type solution
206 because she wants finality. She questioned what 'engage with municipal partners' meant
207 and if merely sending an e-mail would fulfill that obligation rather than sitting down and
208 really get into the 'weeds' of the issue. She reiterated that this action feels very vague to
209 her and does not feel like an actual solution.

210
211 District Administrator Tomczik stated that the District is acting as the Public Drainage
212 Authority in this instance and are contemplating and addressing the obligations of the
213 District specific to that authority. He stated that it may or may not result in an outcome
214 that satisfies landowners or the municipalities. He explained that it is the District's belief,
215 through the engineer's modeling, that alternative 4 will improve drainage. He stated that
216 in the past, the District generally took regulatory positions at 'face value', that these
217 matters were not surmountable by the District. He stated that this motion would direct
218 staff to take those actions, to ask the questions because until the regulatory questions
219 are asked, they do not know what the extent of the DNR's response and further the
220 associated potential cost of what is being asked of the District to demonstrate. He stated
221 that it is possible that they will just issue the District a permit, but it could also be a long,
222 entrenched discussion where staff would return to the Board and ask for further
223 guidance.

224
225 President Bradley noted that he had previously asked the question about cost as well and
226 the answer he received was that the upfront costs are those of the lawyers and engineers.
227 He stated that responding to the DNRs questions start at approximately \$50,000 and go
228 up which would become the cost of repair. He noted that there could be things like
229 mitigation that they do not know the costs for and could be substantially more. He stated

that until the questions are asked, they cannot dig down and get the answers to the specific questions about cost.

Manager Robertson asked if the District would assume the cost of repair or if landowners would be assessed for those costs.

President Bradley stated that the current position is that repairs are a maintenance and valorem expense.

Manager Wagamon explained that he would abstain from discussion on this item but would like to ask a question. He stated that Columbus has a CWPMP and if he understood what he was reading correctly, that would override the other statute. He stated that stated that they do not have the mitigate for wetlands and asked if that was germane to this discussion.

Drainage Attorney Kolb stated that if there is a CWPMP that has been adopted by the LGU, the terms of it, by rule, would replace some of the specific requirements of the WCA. He noted that would only apply to consideration of mitigation required under the WCA and would not displace mitigation requirements that might be required under the Public Waters law.

Manager Wagamon stated that he thinks the District should take a look at their CWPMP to ensure what is in it.

District Administrator Tomczik stated that is part of the outcome of what is proposed in the motions. He stated that he would say this has been considered to some extent already. He stated that north of Pine Street will be a WCA consideration and is modified by a Board adopted and BWSR approved CWPMP. He stated that as Drainage Attorney Kolb stated, it does not apply to public waters and does not replace Federal wetland law.

Manager Waller stated that the emphasis today is primarily on drainage law under Chapter E, but the complaint heard throughout this entire proceeding has been about flooding, so there are other pieces that are important. He stated that he hopes the existing language is broad enough to allow these things to be considered as well. He reiterated that he did not see this action as a final step but as a step forward that will then be adjusted.

District Administrator Tomczik explained that the intent of engaging with the partners is broadly to see if there is any additional information or local authority that may assist in having the DNR, as the public waters authority, to come into alignment with the District's analysis. He stated that the District, through HEI, has studied Jodrell and noted that information is available to Columbus to collaborate with the District as it advances their storm water management.

Manager Waller stated that he specifically was thinking about the drainage that comes off of Jodrell from the north.

President Bradley stated that if this is passed, at a minimum, the city will be looking at lowering the culvert on Jodrell and will have the opportunity to consider the size and the comments from the public about 100-year rainfalls.

Motion carried 3-1-1 (Manager Robertson opposed) (Manager Wagamon abstained).

5. Houston Engineering, Inc. Task Order No. 2023-003, Anoka County Ditch 53-62 Branches 5 & 6 Repair Report

Public Drainage Inspector Schmidt stated that per the Board's prioritization of repairs to the drainage system, the next set to be repaired are Branches 5 and 6 of ACD 53-62.

Motion by Manager Weinandt, seconded by Manager Bradley, to authorize the Board President to execute HEI Task Order 2023-003 to complete a repair report for portions of (ACD53-62), including Branches 5 and 6 and associated laterals, for an amount of \$82,200.00. Motion carried 5-0.

6. US Sitework, Inc. Partial Pay Request #6 Anoka County Ditch 53-62 Main Trunk Repair Project

District Administrator Tomczik noted that Public Drainage Inspector Ricci was out in the field, so he would be handling this item. He reminded the Board that there was an incident with equipment at this site, but the work should be up and running by June 19, 2023, and explained that substantial completion is expected by July 13, 2023. He stated that this is a later time frame and will require a Change Order which is currently in process. He noted that city stormwater work will begin on July 5, 2023, and staff will engage with Circle Pines' staff.

Motion by Manager Waller, seconded by Manager Wagamon, to approve US Sitework, Inc.'s pay request #6 as submitted and certified by the District Engineer and directs staff to issue a payment in the amount of \$4,928.13. Motion carried 5-0.

7. U.S. Geological Survey Joint-Funding Agreement-Streamgage on Rice Creek in Mounds View

Lake & Stream Program Manager Kocian stated that he was seeking approval for a joint funding agreement between the District and the U.S. Geological Survey (USGS) for a streamgage that they operate on Rice Creek. He stated that the District has been partnering with the USGS since 2008 and explained that the data provided is very valuable and reviewed some of the ways that the District utilizes the data. He noted that the annual and total costs were outlined in page 58 of the packet.

**HEI Task Order 2025-10: Regional Pond Dredging Support (Tabled
5/14/25)**

MEMORANDUM

Rice Creek Watershed District



Date: June 3, 2025
To: RCWD Board of Managers
From: David Petry, Project Manager
Subject: Revisiting HEI Task Order 2025-010: Regional Pond Dredging Support

Introduction

Rice Creek Watershed District (RCWD) has requested Houston Engineering, Inc. (HEI) to draft a task order to develop a framework for how the District may support its partners to better prioritize and maintain public regional stormwater ponds to ensure their long-term pollutant removal and flood control capabilities.

Note: This item was originally presented at the May 14, 2025 regular Board Meeting but was tabled and moved to the June Workshop.

Background

RCWD periodically seeks feedback from its public partners regarding how to best collaborate through partnerships to advance mutual goals related to managing, protecting, and improving the water resources of the District. One repeated request from multiple partners has been for assistance maintaining their aging inventory of stormwater ponds.

Staff recently met with seven other metro watershed districts and watershed management organizations to better understand the need for assistance related to stormwater pond maintenance; most report a recent increase in requests for assistance. One neighboring watershed district has successfully administered a stormwater pond maintenance assistance program since 2017.

While Rice Creek Watershed District shares many similarities with other metro watershed districts, it also has its own unique characteristics. The large amount of area covered by the District varying from urban to rural landscape, all or portions of 28 cities and townships, and portions of four counties presents its own challenges for resource management.

In response to multiple requests from municipal partners for assistance in maintaining their stormwater ponds, RCWD requests HEI to identify how the District can best prioritize the use of its resources to promote and facilitate stormwater pond maintenance. This will result in a technical memorandum from HEI to be presented at a Board Workshop outlining policy considerations and a potential program framework.

Staff Recommendation

Staff recommend the Board of Managers approve the task order for Houston Engineering, Inc. to develop a draft policy and program framework to prioritize assistance to public partners for stormwater pond maintenance to ensure their long-term pollutant removal and flood control capabilities.

Proposed Motion

Manager _____ moves to approve Task Order 2025-010: Regional Pond Dredging Support, as revised on May 15, 2025, for Houston Engineering, Inc., not to exceed \$6,000.00, seconded by Manager _____.

Attachments

HEI Task Order 2025-010: Regional Pond Dredging Support, revised May 15, 2025

SCOPE OF SERVICES



Task Order No. 2025-010
Rice Creek Watershed District



Regional Pond Dredging Support

RCWD Administrative Information:

Account No.: 60-11
Account Name: Regional Water Management Partnership Projects

Houston Engineering Project No.: R005555-0363

Task Order Purpose:

The purpose of the task order is to assist the Rice Creek Watershed District with development a framework for a program to assist its municipal and county partners with the development and implementation of projects to complete maintenance dredging of public regional pond facilities. Properly functioning regional ponds are critical in achieving water quality and quantity goals shared by the District, its partners, and other stakeholders. The cost and complexity of maintaining these ponds through dredging had created challenges for municipalities and counties that have disincentivized timely response to sediment accumulation. As such, some District partners have inquired about District assistance with facilitating their maintenance obligations (which the District has traditionally not participated in).

Even if the District desires to provide some level of assistance with these efforts, it does not have the means to collaborate on every regional pond dredging project within its boundary. Therefore, policy and a framework are needed to guide potential District engagement with pond dredging including prioritization of such a program.

Professional Services Rendered:

HEI intends to provide the following professional services during the completion of this Task Order:

Based on feedback from the Board of Managers, HEI will prepare a framework for the development of a District program for assistance in its partners' regional pond maintenance dredging, based in part on municipal/county shared experiences and concerns. This framework is likely to include:

- Defining "regional ponds";
- Pond dredging project process / steps

SCOPE OF SERVICES



Task Order No. 2025-010
Rice Creek Watershed District



Regional Pond Dredging Support

- Summarization of District and partner roles and responsibilities (including fiscal responsibility)
- Anticipated annual District staff and consultants' dedicated level of effort
- Anticipated annual program scope (number of projects) given the dedicated budget amount
- Project prioritization criteria and selection process
- Program build-up / roll-out process and timeline
- Implementation approaches to maximize value

The framework will be detailed within a technical memorandum. The contents of this framework will be presented to the Board of Managers at a Board Workshop for consideration.

Deliverables:

The deliverables for the Task Order consist of the following:

- Regional Pond Dredging Support Draft Policy.
- Presentation at a Board Workshop

Schedule and Compensation:

HEI recommends a budget in the amount of **\$6,000** for engineering services described within this task order. HEI shall not exceed this amount for the completion of this work without prior authorization. HEI will provide a policy memorandum for consideration at the July Board Workshop.

SCOPE OF SERVICES



Task Order No. 2025-010
Rice Creek Watershed District



Regional Pond Dredging Support

SIGNATURES:

The services described by this Task Order are being provided in accordance with the Professional Services Agreement between the Rice Creek Watershed District and Houston Engineering dated May 14, 2008, as amended and extended. This **Task Order** shall be effective **May 1, 2025** as authorized by the signatures of representatives of the Rice Creek Watershed District and Houston Engineering, Inc.

Rice Creek Watershed District

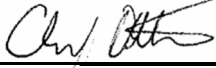
By: _____

Name: Nick Tomczik

Title: Administrator

Date: _____

Houston Engineering, Inc.

By: 

Name: Chris Otterness

Title: District Engineer

Date: May 15, 2025

Monitoring Program Review & 2025 Forecast

MEMORANDUM

Rice Creek Watershed District



Date: June 3, 2025
To: RCWD Board of Managers
From: Matt Kocian, Lake and Stream Manager
Subject: RCWD Monitoring Program Review & Budget

Introduction

This memo will provide an introduction and notes to accompany a presentation on the RCWD's monitoring program at the June 9, 2025 Board Workshop.

Background

The District has operated a water monitoring program since the mid-1990's. This program collects data on water volume and water quality in streams, ditches, and lakes across the watershed. Data are used to guide water resources management decisions by the Board, local and state partners, and citizen organizations (e.g. lake associations). Data are collected by RCWD staff, agency partners, and volunteer groups. District staff coordinate with agency partners and volunteer programs to ensure good geographic coverage of data collection.

Data collected as part of the RCWD's monitoring program serve many purposes, including:

Long-Term Condition Monitoring: This provides a long-term perspective of water quality and water volumes. These data are important for providing historical perspective and assessing trends. Long-term data collected by RCWD were used to document improvements in several lakes over the past 10 years. Four RCWD lakes were recently removed from the State's *Impaired Waters* list – a huge achievement for the District and its partners!

Diagnostic: Proper diagnosis is critical to solving water resources problems. What is driving algae blooms on a lake? What is driving sedimentation in our lakes, and where is erosion worst? How should we prioritize our management actions?

Diagnostic data collection and analysis have been critical in the District's success in obtaining grant dollars for projects.

Project and Program Assessment: By assessing our completed projects, we can identify maintenance needs, optimize project/program operation, and identify improvements for future designs. Data collected before/after or upstream/downstream of completed projects tells us how our projects are performing. Recent projects and programs that the District is assessing with its monitoring program include the carp management program, Oneka Ridge Golf Course, Bald Eagle Lake Alum Project, Hansen Park Iron-Sand Filter, and Centennial Green Iron-Sand Filter.

MEMORANDUM

Rice Creek Watershed District



2024 Monitoring Highlights [Also shared in a presentation at the 6/9/2025 Workshop]

Tools and Equipment

This District uses a broad array of tools and equipment to collect data. One example is the **SonTek FlowTracker ADVP**. This equipment allows District staff to measure water flow in streams and ditches. The measurements are used to build “rating curves”, which are mathematical formulas that convert stage data to flow. The FlowTracker is one of the most expensive pieces of monitoring equipment the District owns – roughly \$12,000. It was replaced in 2021, and should last at least 10 years.

The District upgraded our internal monitoring database in 2024, to **Kister’s WISKI**. The WISKI database has been adopted by many other water monitoring organizations across Minnesota, and by most Watershed Districts in the metro area. The District is inputting all new data into this new database, and slowly migrating historic data.

When data present conflicting or incomplete results, District staff use new techniques and tools to find a solution. To that end: District staff assembled and deployed a **thermistor chain** in Golden Lake in 2024. These data were used to assess internal phosphorus loading as a potential driver of algae blooms in Golden Lake. Past sediment studies indicated that internal loading was driving algae blooms, and an alum project was warranted. However, surface water quality data suggested the opposite. Thermistor chain data suggested that Golden Lake does not mix in the summer, internal loading is probably not driving algae blooms, and an alum project is not warranted.

2024 General Monitoring Program Notes

- There were significant algae blooms on many lakes in 2024, including lakes that typically have good water clarity – e.g. Clear, Golden, Johanna, and Bald Eagle. Very heavy rain in 2024 is the likely culprit, flushing nutrient-rich water from urban and agricultural areas. This highlights the ongoing importance of addressing watershed nutrient loading, via RCWD Rules, water quality grants, stormwater grants, and RCWD-led stormwater projects.
- Despite the high rain and warm weather, several lakes continued to show very low phosphorus levels, with clear water and minimal algae. This includes Howard, White Bear, Turtle, and Otter.
- Phosphorus was MUCH lower on Centerville Lake in 2024, following the first half of the District-led alum project.
- Monitoring data indicate that at least one of the iron-sand beds at Hansen Park requires maintenance, and possible filter media replacement.

2026 Budget Considerations

The District’s annual monitoring budget had been relatively flat for many years, hovering around \$200,000. In 2024, to account for inflationary increases, the budget was increased to \$240,000. Key budget expenditures include:

- Laboratory expenses. The District uses a certified commercial lab to process all water samples.

MEMORANDUM

Rice Creek Watershed District




- Equipment. The District uses various probes and sensors to monitor water levels and parameters, such as temperature, pH, dissolved oxygen, and conductivity.
- Partner support. The District pays some agency partners (e.g. Ramsey County and SWCDs) for monitoring services. RCWD also supports several volunteer programs by paying for lab costs.
- Lake plants and sediment. The District collects plant data to support local partners as they consider management of invasive species (e.g. Eurasian watermilfoil). We also collect sediment chemistry data in lakes, assessing internal phosphorus loading.

In summary, the District monitoring program serves many important functions for assessing our water resources and diagnosing problems. District staff work with partners to provide good geographic coverage of monitoring data, while ensuring no overlap or duplication. Continuing to support a strong monitoring program puts the District on solid ground for grant acquisition, successful project implementation, and management decision support for the District and its partners.

Staff Recommendation

After an “inflation-level” (14%) increase in 2024, Staff recommend holding RCWD monitoring budgets flat in 2026.



Anoka County Ditch 53-62 Branch 5 & 6 Water Management Charge Memo

MEMORANDUM

Rice Creek Watershed District



Date: June 3, 2025
To: RCWD Board of Managers
From: Tom Schmidt, Drainage & Facilities Manager
Subject: Anoka County Ditch 53- 62 Br. 5 & 6 Repair WMD Charge Allocation

Introduction

This agenda item provides information for discussion on the proposed Water Management District (WMD) charge allocation for the Anoka County Ditch 53-62 (ACD 53-62), Branches 5 & 6 repair project.

Background

At the April 7, 2025, Board workshop, staff and the district engineer reviewed the ACD 53-62 branches 5 and 6 repair report, discussing the repair alternatives. Following the discussion, the Board directed staff to notice and hold a public information meeting. The Public Information meeting was held on May 28, 2025, at which the district engineer gave a presentation on the repair alternatives. As with previous repair projects on ACD 53- 62, this repair is anticipated to have a WMD charge component, which would be ordered in conjunction with the repair project. The charging component is at the Board's discretion and is presented here consistent with previous repair projects, with 60% Ad valorem and 40% WMD. To familiarize the Board with the proposed charge allocation ahead of the public hearing, the engineer and staff will provide a brief presentation, and discuss the proposed charge allocation with the Board, and respond to any questions.

Staff Recommendation

This item is informational only.

Attachment

HEI May 8th, 2025, ACD 53-62 Repair Water Management District Charge; Preliminary Determination

Technical Memorandum

To: Nick Tomczik, District Administrator
Rice Creek Watershed District

From: Adam Nies, PE CFM
Houston Engineering, Inc.

Through: Chris Otterness, PE

Subject: ACD 53-62 Branches 5&6 Repair
Water Management District Charge

Date: May 8th, 2025

Project: 5555-0361

INTRODUCTION

The purpose of this memorandum is to provide technical support to the Rice Creek Watershed District (RCWD) for the development of a preliminary allocation of Water Management District charges for the repair of approximately 14,300 feet of Anoka County Ditch (RCD) 53-62 of Branch 5 and 6 open channel. Within the ACD 53-62 Branch 5 & 6 Repair Report dated March 5, 2025, Houston Engineering Inc. (HEI) estimated the preliminary opinion of probable construction and engineering costs for the recommended repair (denoted as “Alternative 3”) at approximately **\$624,000**. The cost of this repair would be paid for, in part, through a Water Management District (WMD) consisting of properties in the hydrologic drainage area of ACD 53-62. In order to understand the relative tax burden on various land uses, the RCWD Board of Managers requested that a preliminary determination of charges within the ACD 53-62 WMD be completed. This charge determination may later be used in preparation of a certification of charges.

PROJECT FUNDING APPROACH

The basic premise of the funding approach is that the costs to construct the various project features should be paid for by the benefitting entity. Benefitting entities include those property owners within the hydrologic boundary of the WMD, as well as those residing beyond the hydrologic boundary of the public drainage, but within the boundary of the RCWD. Property parcels that exist within the WMD and the RCWD boundary have an individually calculated charge based on size and stormwater runoff potential. This approach follows an identical process as the WMD charge establishment for prior repairs of ACD 53-62, which repaired portions of the Main Trunk and Branches 1 and 2. The repairs identified in the March 5, 2025 repair report are subject to the same WMD charge mechanism. To ensure that the charge uses current data, we updated the relevant data for any parcel and land use changes since the prior WMD charge.

Section 3.2.1.2 of RCWD's Watershed Management Plan identifies that a portion of the cost of public drainage system repairs can be allocated to ad valorem funding with the remainder to be allocated to the land parcels within the WMD. The Watershed Management Plan is not proscriptive on how this allocation is to be determined, beyond indicating that ad valorem funding is generally to be utilized for ecological components of the project. For prior public drainage system repairs where the distinction between ecological and drainage-related project components is unclear, the RCWD Board has elected to allocate 60% of the repair cost to the WMD and 40% to ad valorem, which is consistent with each of the three prior ACD 53-62 repair efforts. Consistent with that approach, this memorandum has assumed that 60% of the repair cost will be allocated to the WMD, or roughly **\$375,000**. The following sections will describe how individual parcel charges were allocated.

DETERMINING THE WMD BOUNDARY

Figure 1 displays the ACD 53-62 WMD area, as defined in the 2020 RCWD Watershed Management Plan. It contains parcels that are both within the RCWD boundary and wholly or partially drain to the ACD 53-62 system. The area draining to ACD 53-62 was determined using LiDAR elevation data and storm sewer infrastructure to identify drainage patterns.

SUMMARY OF THE LAND USE CLASSIFICATION

Each parcel was initially classified into a land use category using the most recent Anoka County Parcel GIS data. These land use values were set consistent with previous RCWD WMDs. **Figure 2** displays the parcel classifications. Primarily, the ACD 53-62 WMD consists of industrial/commercial and residential land uses. In cases where the County parcel data had no land use value or had a value that could not clearly be translated to a standard land use, recent aerial imagery was reviewed to make a determination. One example of such a determination was to further describe parcels that were simply labeled as residential to being "Residential – Multifamily" for twin homes. Several isolated locations include either parcel splits or parcels being merged, and some parcels have land use changes, for example from commercial to residential.

EXCLUDED PARCELS

Several types of parcels either partially or wholly within the WMD have been excluded from the charge. These types of parcels generally include: 1) fractional or fringe parcels at the outer edge of the WMD having a small amount of area within the WMD; 2) common element parcels; 3) park parcels; and 4) public stormwater management features.

District legal counsel rendered an opinion in an April 1, 2013 email that a certain type of tax-exempt parcel under common ownership (referred to as "common element parcels") cannot be charged through a WMD, per MS 273.124 subd. 2a. These parcels have been excluded from the charge. However, by imposing a minimum charge of \$25, the charge which otherwise would have been assigned to a common element parcel will be effectively reallocated to the adjacent parcels receiving

benefit. The minimum charge reflects a reasonable cost of administering the charge both by the RCWD and Anoka County and allocating the runoff from common element parcels to those jointly owning the parcels.

Based on guidance from the Board of Managers and per the RCWD's Watershed Management Plan, parcels identified as "Public – Park and Recreational" are not charged. This is similar to the convention followed for previous WMD charges, where parcels zoned as "Park" were excluded from the charge. Likewise, the publicly-owned parcels containing regional stormwater management features (e.g. stormwater ponds and sedimentation basins) provide a core benefit that increase conveyance and/or decrease maintenance efforts in ACD 53-62. For this reason, these parcels are not charged.

INITIAL CHARGE DETERMINATION

The method to determine the charge for each parcel generally consists of estimating the annual runoff volume from each parcel in the WMD. The amount of revenue needed for the WMD is then allocated to each parcel in proportion to the estimated annual runoff volume from a parcel compared to the total runoff volume from all parcels. The amount of runoff is represented by the curve number (CN). Each current land use classification was assigned a CN (see **Table 1**).

Per acre charges were determined by multiplying the total amount of revenue necessary to pay for the local benefits through the WMD charge (\$375,000 – see **Table 1**) by the ratio between the land use CN for a parcel and the sum of area-weighted CN's for all of the parcels. The dominate land use was used to represent each parcel. The ratio for each parcel represents the proportion of the total runoff volume for the entire sub watershed coming from that parcel. Per-acre charges were rounded to the nearest \$1.00/acre and a minimum parcel total charge of \$25 established. The minimum charge reflects the fact that all parcels contribute some runoff volume using the public drainage system as an outlet.

Table 1 lists the estimated initial total per-acre charges by land use. These total amounts can be divided into incremental amounts over multiple years as determined by the Board of Managers.

Proposed WMD charges on each parcel within the WMD are provided in the attached **Table 3** and identified by landowner name and property identification number (PIN). The sum of the charges is \$375,049.46.

Table 1. Estimated Initial Charge for ACD 53-62 WMD by Land Use

Current Land Use	Runoff Coefficient (CN)	Charge per Acre	Total Area (acres)	Total Number of Parcels	Revenue Generated Land Use*
Row Crop	68	\$67	49	3	\$3,264
Hay/Pasture/Open Space	59	\$57	501	43	\$28,602
Residential -Multifamily	77	\$76	39	500	\$13,348
Residential – (0-2 ac.)	61	\$60	904	3124	\$84,294
Residential – (2-5 ac.)	52	\$51	438	130	\$22,343
Residential – (5-10 ac.)	53	\$52	158	21	\$8,218
Residential – (>10 ac.)	53	\$52	246	17	\$12,770
Commercial/Industrial	93	\$91	982	195	\$89,830
Public – Park and Recreational**	59	\$0	190	37	\$0
Public – Institutional / Church	92	\$90	159	33	\$14,393
Public – Open Space	71	\$70	788	62	\$55,262
Transportation	91	\$89	11	4	\$1,013
Public Stormwater Management Feature**	51	\$0	263	23	\$0
Community Gun Club	57	\$55	135	4	\$7,438
Airport	65	\$64	402	16	\$25,739
Public – Rural Street and Highway ROW	74	\$72	109	2	\$7,839
Public – Urban Street ROW	91	\$89	8	4	\$695
Common Element**	64	\$0	125	59	\$0
Excluded parcels **	--	--	1.5	170	--
Totals			5,508		\$375,049

*Revenue generated from charge may be larger than the product of the land area and the per-acre charge, due to the \$25 minimum charge per parcel.

**See Excluded Parcels on page 2.

It is important to note the separation of Public-Transportation land into two categories: 1) public right-of-way (ROW) containing urban-section (curb and gutter) roadways; and 2) public ROW containing rural-section (road and ditch) highways. The Minnesota Department of Transportation in 2013 correspondence with the District noted that rural-section highways have a lower percentage of impervious surface area in the right-of-way, than curb and gutter section streets. To reflect this difference, we recommend that rural-section roads and highways land use be assigned a lower impervious percentage (50%) in determining the charges.

DEFERRED CHARGES

After calculating the initial charge, the future developed and redevelopment charges were estimated reflecting the fact that as the amount of impervious surface increases because of development and redevelopment, so does the proportion of runoff from the parcel and the burden placed on the public drainage system serving as the municipal outlet. Thirteen (13) parcels were identified that are expected to develop or redevelop to a greater proportion of impervious surface, based on the Cities' land-use zoning maps. Future development and redevelopment charges were assumed to be the difference between the per-acre charge for the current land use and the per-acre charge for the future land use. Future land uses are shown in **Figure 3**.

For previous charges to the ACD 53-62 WMD, future development charges under \$100 for individual parcels were added to a parcel's initial charge to reduce administrative charges but deferred for parcels incurring over \$100 in future development charges until the parcel is modified and/or the land use is changed. We recommend that a similar approach be utilized again for the ACD 53-62 WMD.

FINANCING THE PARCEL CHARGES

To achieve a balance between efficiently administering the WMD charge and easing the short-term burden on any particular landowner, the Board of Managers previously established a multi-tiered financing policy for the ACD 53-62 WMD. We recommend applying this approach again. Parcels incurring less than a \$300 total charge will be charged the full amount the first year. Landowners with one or more parcels incurring more than \$300 will be expected to pay three equal annual installments. No interest will accrue over the first three years.

ANTICIPATED SCHEDULE OF REVENUE GENERATION

Because a large number of parcels will be paying a total charge of less than \$300, a substantial portion of the overall revenue will be generated in the first year. **Table 2** shows the anticipated revenue generated by year.

Table 2. Charge Revenue Generated by Year

Charge Year	Revenue Generated
Year 1 (2027)	\$222,242
Year 2 (2028)	\$76,404
Year 3 (2029)	\$76,404
Deferred Charge	\$9,930.02

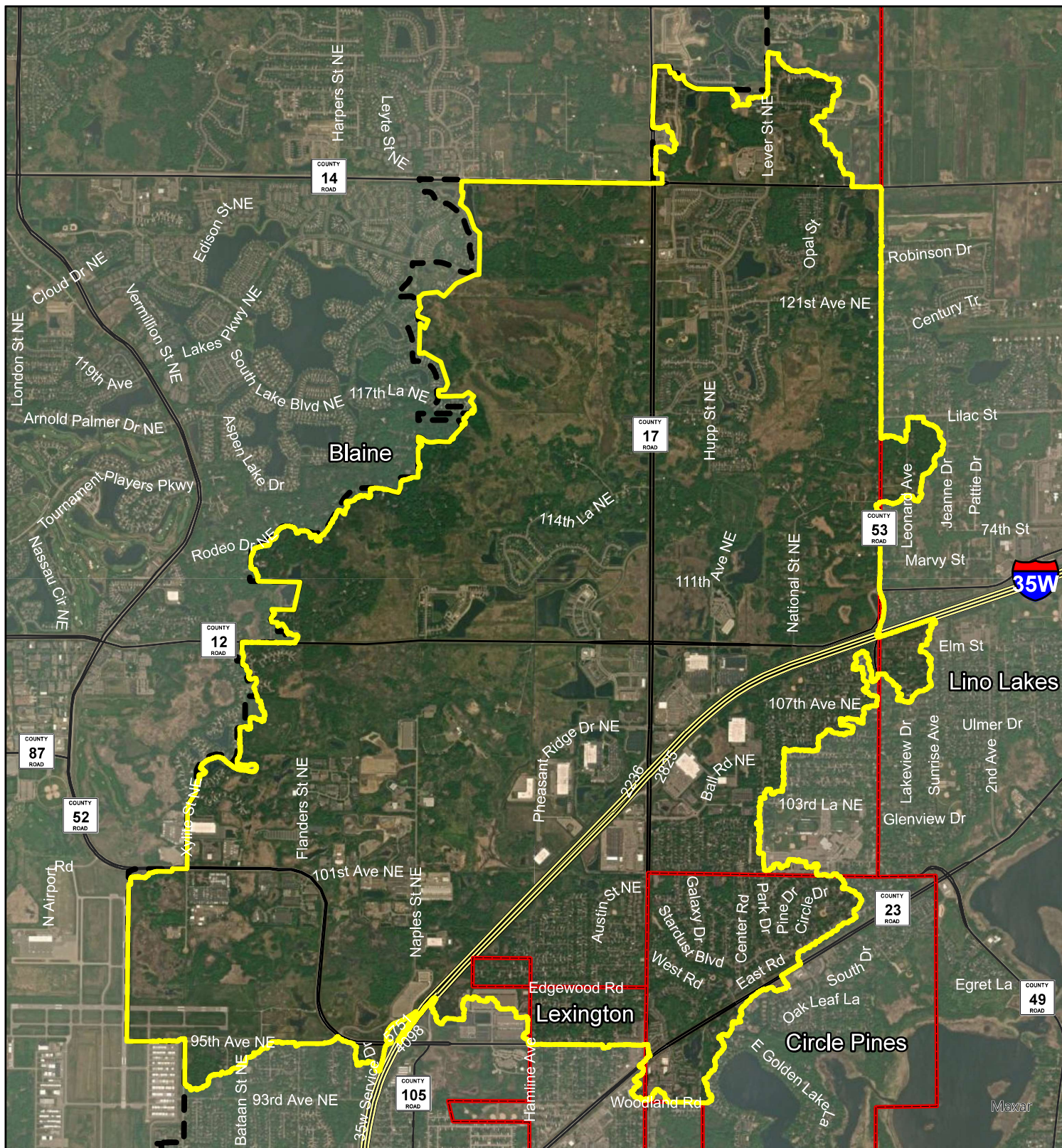
ATTACHMENTS

Figure 1 – WMD Boundary

Figure 2 – Current Land Use Classes

Figure 3 - Future Land Use Classes

Table 5 – Proposed WMD Charges

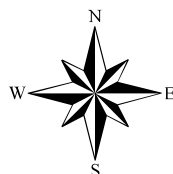


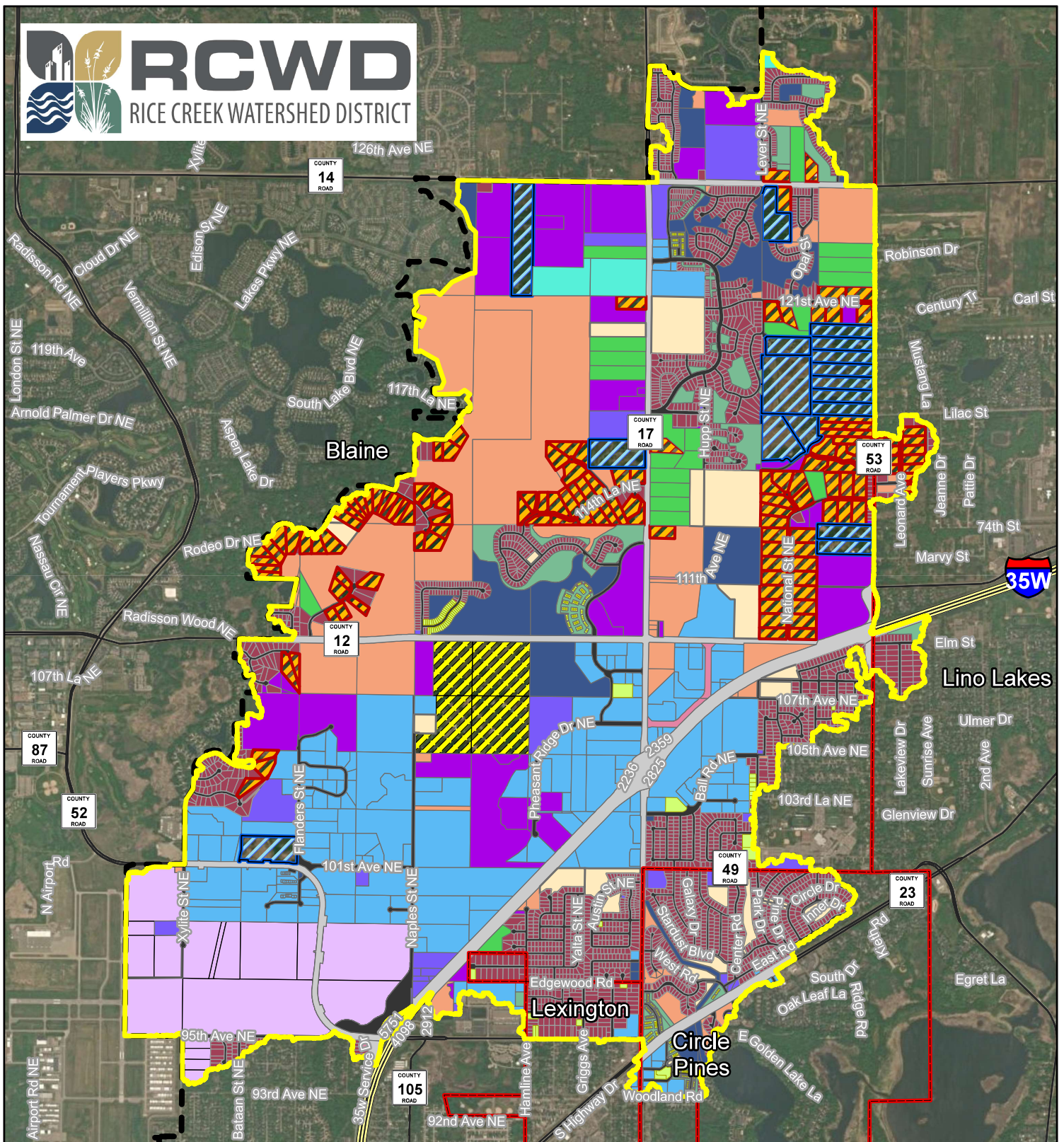
ACD 53-62 Watershed Management District
 City Boundaries
 RCWD Boundary























0 0.25 0.5 1 Miles

Figure 1: WMD Boundary

Drawn By: KB	Checked By: BR	Date: 03/31/2025
-----------------	-------------------	---------------------



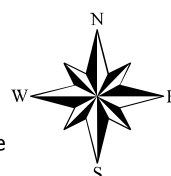


- | | | |
|--|---|--|
|  ACD 53-62 Watershed Management District |  Public Open Space |  Residential-(2-5 ac.) |
|  City Boundaries |  Public – Rural Street and Highway ROW |  Residential-(5-10 ac.) |
|  RCWD Boundary |  Public – Urban Street ROW |  Residential-(>10 ac.) |
|  Excluded Parcels |  Public-Institutional/Church |  Residential-Multifamily |
|  Airport |  Public-Park and Recreational |  Row Crop |
|  Commercial/Industrial |  Residential-(0-2 ac.) |  Transportation |
|  Gun Club | |  Common Element |
|  Hay/Pasture/Open space | |  Public Stormwater Management Feature |

0 0.25 0.5 1
Miles

Figure 2: Current Land Use Classes

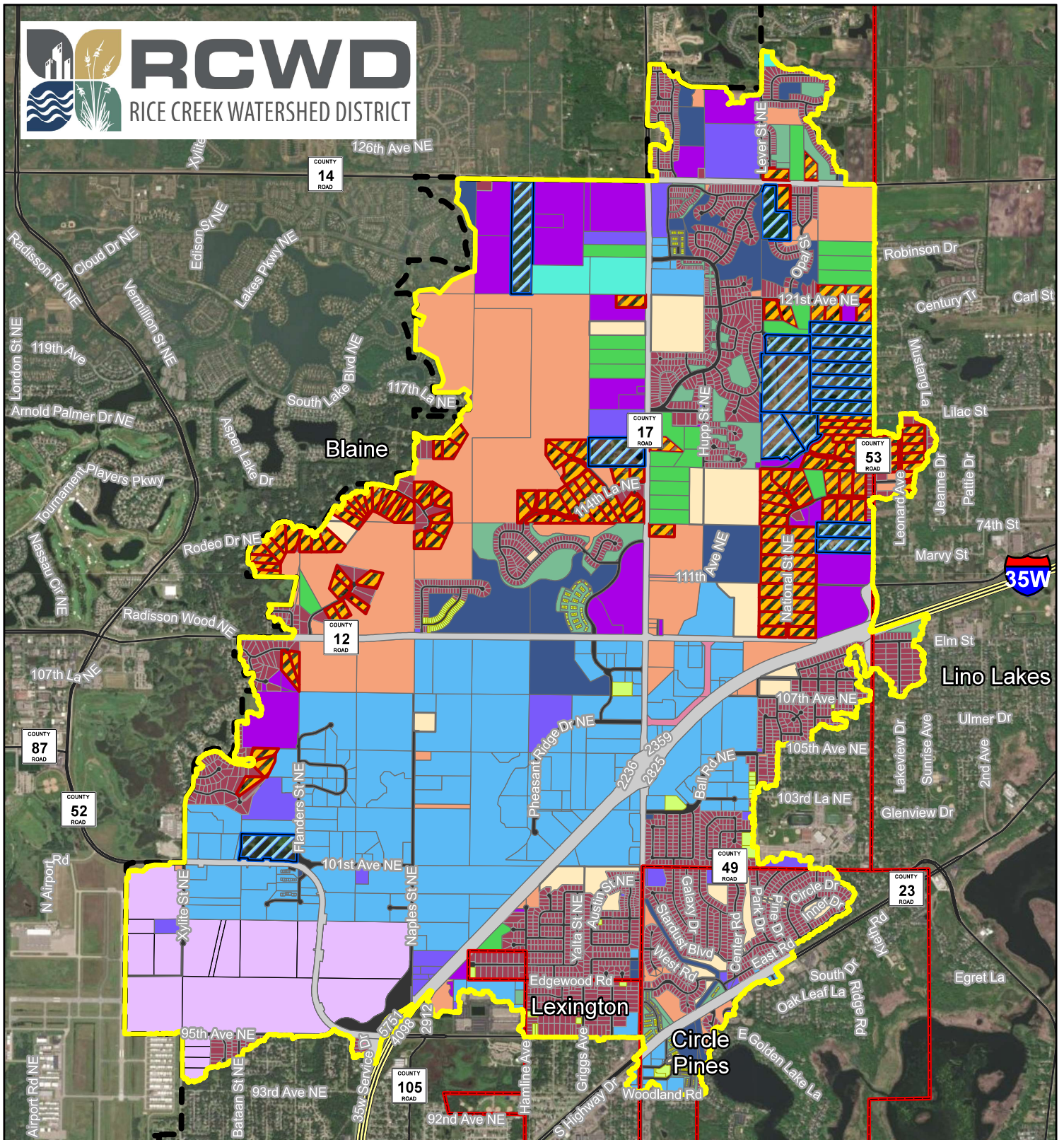
Drawn By: KB	Checked By: BR	Date: 03/31/2025
-----------------	-------------------	---------------------





RCWD

RICE CREEK WATERSHED DISTRICT



- | | | |
|---|---------------------------------------|--------------------------------------|
| ACD 53-62 Watershed Management District | Public Open Space | Residential-(2-5 ac.) |
| City Boundaries | Public – Rural Street and Highway ROW | Residential-(5-10 ac.) |
| RCWD Boundary | Public – Urban Street ROW | Residential-(>10 ac.) |
| Excluded Parcels | Public-Institutional/Church | Residential-Multifamily |
| Airport | Public-Park and Recreational | Row Crop |
| Commercial/Industrial | Residential-(0-2 ac.) | Transportation |
| Gun Club | | Common Element |
| Hay/Pasture/Open space | | Public Stormwater Management Feature |

0 0.25 0.5 1 Miles

Figure 3: Future Land Use

Drawn By: KB	Checked By: BR	Date: 05/08/2025
-----------------	-------------------	---------------------

HOUSTON
engineering, inc.

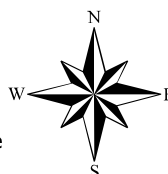


Table 5. Proposed WMD Charges

COUNTY_PIN	TAX_NAME	CHARGE TOTAL
183122220001	LINO LAKES CITY OF	\$42.98
193122220046	MASICA, CULLAN J	\$25.00
193122220034	SALA, MARK A	\$47.40
193122220007	JASTER WESLEY REUBEN	\$46.94
193122220015	MERCHANT MELISSA	\$38.33
193122220008	WOODBEEK, SHERI	\$46.98
183122330050	BREMNESS DUSTIN J	\$25.00
183122330049	FINCH JOHN R	\$25.00
193122220009	BIRKHOLZ KIMBERLY A	\$30.86
193122220010	STROHMAYER JAMES M	\$25.00
183122230005	LINO LAKES CITY OF	\$148.31
183122330057	MOLL MEGAN L	\$25.00
183122330055	HOELLE RICHARD & WHITTEN APRIL	\$25.00
183122210023	BUTTWEILER, WERNER L	\$29.47
183122220002	BERNIER TRUSTEE, CYNTHIA D	\$25.06
183122230004	SCHWARTZ MATTHEW PETER	\$67.21
193122220047	KNOLL, JAY R	\$25.00
183122220008	VAN VLEET, PAMELA	\$127.54
183122220005	CUNNINGHAM JR ROBERT S	\$121.01
183122330053	DORSEY, PATRICK	\$25.00
183122330054	RICHARDSON, ANDREW	\$25.00
183122230011	METCALF TRUSTEE, DEBRA MARIE	\$29.70
183122220016	LINO LAKES CITY OF	\$51.08
183122210026	VOSS RANDALL A	\$25.00
183122220013	LILYQUIST BASIL M & CAROLYN	\$134.37
183122230015	LINO LAKES CITY OF	\$31.69
193122220004	STAFFORD VIRGINIA R	\$46.62
193122220024	LIVINGSTON ELIZABETH A	\$47.16
193122220003	FLOREK PAUL R	\$46.51
183122220009	BENTLEY, PATRICIA D	\$53.77
183122220010	SPINDLER STEVEN E	\$78.83
183122220004	BALDWIN JAMES R & KATHRYN A	\$25.00
183122220006	PELTIER TRACY L	\$127.32
193122220020	LANDERS JOHN L & BEVERLY A	\$25.00
193122220022	RUTZ DOUGLAS G & CHARLEEN	\$46.95
193122220037	WINTERS MATTHEW B	\$47.08
193122220030	SPACE TRUSTEE MERRILY GAIL	\$0.00
193122220039	GLEIXNER RICKY A & APRIL L	\$46.85
193122220021	LEWANDOWSKI BONNIE J	\$46.84
193122220016	JOLLY FRANCES R	\$40.83
193122220035	STENVIG, TODD	\$47.29
193122220002	EPPENBERGER, LORRAINE MARIE	\$46.39

193122220038	DHARAM, SHANTELE	\$46.96
183122330059	LINO LAKES HOUSING LP	\$0.00
193122220029	KATCHMARK, MARD DAVID	\$25.00
193122220033	SWENSON, LORI A	\$42.83
183122220011	LARSON JAMES	\$134.15
183122220012	BEYER TRUSTEE, DAVID J	\$134.27
183122230010	HANES SAMUEL	\$60.93
183122330051	CANOPY SAMANTHA M	\$25.00
183122330052	GRAF DARIN	\$25.00
183122210025	HAGER, STEVEN S.L.	\$36.34
183122210021	LUJAN DAVID R & MALEE	\$0.00
193122220014	MERTEN JANA ROSE	\$43.77
193122220006	NELSON, MICHAEL	\$46.83
193122220031	DYRESON JARED LAINE	\$25.00
183122330058	RAND, RANDALL J	\$25.00
183122330056	BURROWS TRUSTEE, PATRICIA A	\$25.00
193122220036	VANDENBERG, GUY F	\$47.19
183122210022	BISER GARY A	\$25.00
183122230002	LINO LAKES CITY OF	\$78.14
193122220045	CACTUS 180 LLC	\$25.00
193122220018	CACTUS 165 LLC	\$42.89
183122210027	BLUM DOUGLAS H & JEANNE L	\$0.00
193122220023	KING, GLEN	\$47.06
183122220014	GERDESMEIER, MICHAEL GENE	\$134.47
193122220012	TUBBS TIMOTHY	\$0.00
183122230019	HANSON GERALD S	\$58.40
183122230003	MOSES JOHN R & BARBARA A	\$60.03
193122220013	STEVENS MARTIN R & MARY K	\$29.22
193122220019	QUINNELL, KAREN L	\$35.59
193122220017	BAUMANN, SCOTT W	\$45.73
263123440072	LEXINGTON CITY OF	\$0.00
263123240004	WALDBILLIG ROBERT & LAURIE	\$25.00
263123240006	FREEMAN PAMELA M	\$48.20
263123240005	HARRIS KEITH A & DIANE M	\$48.21
263123240007	ACKERMAN PATRICIA	\$48.25
263123240003	AHUMADA ARIANNA	\$25.00
263123240018	RASMUSSEN TIMOTHY R & ROSEMARY	\$48.20
263123240020	MISHLER BRIAN K & ROBIN J	\$48.21
263123240008	BURG JAIME JOY	\$48.22
263123240012	TACHENY ELIZABETH ANN	\$48.20
263123240023	ANDERSON, LAUREL E	\$53.87
263123240011	SCHILLER DAVID E	\$48.24
263123240022	COOPER, JON T	\$33.48
263123240017	MAKI MICHELLE L	\$48.25

263123240016	STOOPS, EUGENE R	\$48.21
193122220032	WIERZBINSKI MATT	\$27.44
183122210024	MEIER FLORIAN J & SHERRI M	\$44.42
183122220007	TEESELINK, DILLON J	\$127.43
183122230018	RINGSBY, RANDY	\$43.54
193122220005	BAEHR, JOHN W	\$46.73
183122220015	SCHWARTZ, GARY	\$119.89
263123440071	LEXINGTON CITY OF	\$25.00
263123240010	KOCH STEVEN & WAHLQUIST M	\$48.21
263123240015	ANDERSON, CURTIS S	\$48.24
263123240013	CLIFFORD CHRISTOPHER S & MARY	\$48.25
263123240009	MEDALEN, CORY	\$48.25
263123240021	RENTSTROM, RICHARD B	\$48.24
263123240019	VAUGHAN, LARRY J	\$48.25
263123240014	ABBOTT, RAYMOND	\$48.21
223123320022	PEDERSON, DOUGLAS W	\$28.06
223123320021	VU, THAI B	\$25.00
283123140001	MPLS-ST PAUL METRO ARPT COM	\$321.19
273123330012	MPLS-ST PAUL METRO ARPT COM	\$229.93
273123330010	MPLS-ST PAULMETRO ARPT COM	\$25.00
223123330010	CRB FARMS LLC	\$374.34
283123130001	MPLS-ST PAUL METRO ARPT	\$25.00
223123320020	ROEMEN, BRIAN P	\$25.00
223123320062	PHAN OLIVER	\$25.00
283123410001	MPLS-ST PAUL METRO ARPT COM	\$2,557.82
283123140004	MPLS-ST PAUL METRO ARPT COM	\$931.66
223123320053	WACKMAN, WILLIAM S	\$25.00
223123320028	SHIMANSKI, JOSEPH R	\$25.00
223123320029	TRUSO, GREGORY F	\$25.00
223123320035	SCHROEDER GREG A & THERESA M	\$28.05
223123320055	ROHRER, MARK	\$33.13
223123320027	PUTNAM, DAVID M	\$25.96
223123320111	HEITZMAN TRUSTEE, TERRY	\$25.00
223123320042	WIKI KEVIN & LYNN CATHERINE	\$25.00
223123320044	FRANCIS TRUSTEE APRIL	\$25.00
223123320049	BENSON, WADE S	\$25.00
223123320030	HAMMES, WILLIAM M	\$25.00
223123320041	CAHILL, JAMES B	\$25.95
223123320046	TRUCKENBROD, JASON R	\$25.00
233123340004	K & Z PROPERTIES LLC	\$195.69
223123320011	NOKKEN, ERIC	\$25.00
243123130093	ESHELMAN GENE M	\$25.00
273123110011	DEM-CON PROPERTIES LLC	\$1,103.65
273123110012	DEM-CON COMPANIES LLC	\$292.99

273123110010	TSW PROPERTIES LLC	\$292.95
273123210018	LINDSTROM HOLDINGS INC	\$629.45
143123140007	KOEHLER BRIAN R & ANGELA Y	\$88.60
263123110010	WATTERS OLAN E JR & MODISETTE	\$25.00
273123440026	SHERBERT JASON J & TRACY S	\$25.00
273123330023	GOTTSCALK, ALAN M	\$25.00
263123130033	HOBBS JEFFERSON T	\$25.00
223123320012	SWANSON CYNTHIA	\$0.00
243123130095	MUNTEAN PETER M & TINA L	\$25.00
263123120028	CHOU MONWEI	\$25.00
263123110075	SANDBERG DEANN K & ERIC T	\$25.00
263123120027	BOYUM ERIC	\$25.00
263123120029	BLAINE CITY OF	\$25.00
223123420004	COKOMO PROPERTIES LLC	\$103.40
263123130031	SIENKO, SHANE E	\$25.00
223123310012	DIAO XIAOFEI & SHI CHUN	\$83.68
223123420014	ASI ASSETS LLC	\$196.53
223123310008	SWANSON CYNTHIA	\$25.00
243123130096	WASLESKE CARL P & SUSAN K	\$25.00
243123130097	PFLUGER, GAIL	\$25.00
243123130098	NERGARD, JAMES	\$25.00
233123340003	CSM EQUITIES LLC	\$596.85
223123420007	BCT ENTERPRISES LLC	\$92.24
223123320016	ROZAMBERT JEAN & MARIE	\$25.00
223123430006	TILLER CORPORATION	\$526.54
263123110053	LYKE SANDRA K	\$25.00
273123330028	DURFEE SARAH	\$25.00
243123140096	SMITH BRYAN	\$25.00
263123140019	ROBINSON TRUSTEE STEVEN ALAN	\$25.00
263123120067	BUGOS, DIANA	\$25.00
263123120069	ABERNATHY SHANE K	\$25.00
263123110110	BRONSON MARK	\$25.00
263123120037	SCHMID ROBERT A & COLEEN M	\$25.00
263123130085	KRIVANEK, GARY	\$25.00
223123420003	BROGGER PROPERTIES LLC	\$92.73
263123130086	FREDRICKSON KELLY R	\$25.00
263123130088	STEVENS, DUSTIN LEE	\$25.00
243123330054	LESCH, CELESTE	\$25.00
243123330084	CLARK CANDACE	\$25.00
263123140027	LECHNER, CLINT W	\$25.00
263123130016	MOHLER, MICHAEL	\$25.00
263123130015	KAMPA JR, LEONARD	\$25.00
263123130014	DETRA, BARBARA A	\$25.00
143123130010	BLAINE CITY OF	\$25.00

143123130003	HELGET, REBECCA L	\$113.49
243123340070	ALBRIGHT BRYAN E & MARY E	\$25.00
243123330047	NORDBY JOHN A & TERESA M	\$25.00
263123110032	HOME SWEET HOMES LLC	\$25.00
263123120039	MOONEY, DENNIS J	\$25.00
263123120040	BAUMAN, ANDREW J	\$25.00
223123230028	ROY SUZANNE THERESE	\$0.00
263123120008	HERNANDEZ DAVID VAZQUEZ	\$25.00
263123130013	ANIBAS, JUSTIN D	\$25.00
243123130042	POMERENKE RICK L & KATHY H	\$25.25
243123130039	YANGDON, TENZIN	\$25.00
263123130091	PEITSO LANCE & NELSON KRISTEN	\$25.00
263123140032	XIONG FOUNG W & VANG MAY	\$25.00
243123140019	MORD DALE A & LESLEY J	\$25.00
243123130103	KUCHINSKI, MICHAEL J	\$25.00
263123140065	KETCHUM DALE B	\$25.00
243123330096	POTTER MALORIE JEAN	\$25.00
243123130082	RYAN, MELISSA	\$25.00
263123110036	MOHRLAND STEVE	\$25.00
263123110101	KRASOWSKI, BRIANNE	\$25.00
263123110077	KOEHLER, BENJAMIN P	\$25.00
263123110034	LINDMAN DIANE LYNN	\$25.00
243123330017	MONDRY RICHARD J	\$25.00
143123140005	HAWKINSON, DEANN L	\$146.17
143123140010	SCHMIDT III CHARLES M	\$167.98
143123140011	LOGINOV VENIAMIN	\$167.36
143123230008	MITCHELL MARK R & SKALICKY D J	\$65.17
243123330071	RANDOLPH ERICK CHARLES	\$25.00
263123110082	FERBUYT SAMANTHA	\$25.00
263123130058	GRAMS VAL J & LASH JUDITH	\$25.00
223123430011	TILLER CORPORATION	\$491.94
143123230006	SOUSSI, AHMED	\$118.32
243123330011	SALVETTI EDWARD J	\$25.00
243123130099	LEASON JENNIFER B	\$25.00
243123140103	LY SENGXI	\$0.00
243123130118	WILLIAMS DANIEL R & ROSE M	\$25.00
263123110027	KIPPELS JENNIFER STEELE	\$25.00
263123120018	NEHRING GLENDA I	\$25.00
263123110102	PELTON, DARELL	\$25.00
263123120064	KRISTOFITZ REBECCA R & DALE E	\$25.00
263123120041	BRADAC J F & MCCOLLUM L M	\$25.00
263123120055	OGDEN, ROBERT	\$25.00
263123110028	HAYES JESSICA	\$25.00
243123130114	NERNESS ANDREW	\$25.00

243123330041	MCELROY, JOHN	\$25.00
243123330027	CHA DANNY	\$25.00
263123110103	LAMBRECHT JEFFREY & MELISSA	\$25.00
263123110079	HOLISKY STEPHANIE	\$25.00
263123110112	VANG XOU CEE	\$25.00
243123130084	JOSEPHSON JAMES K & JODY F	\$25.00
243123140020	MANDERS, MATTHEW J	\$28.20
263123140083	TORNGA KYLE	\$25.00
263123140054	HOA BAO HONG & HUYEN TRAN	\$27.78
143123140004	NOWACKI DAVID J & SARA S	\$71.63
243123130080	LUDWIG JOE A & RENEE D	\$25.00
263123130018	BROWN, ROWAN	\$25.00
263123110095	COERBER BREANNA	\$25.00
263123110097	TURI, ANTHONY PATRICK	\$25.00
143123130008	MADURO DISTRIBUTORS INC	\$226.22
263123140082	HOFLAND STEVEN T & AMY K	\$25.00
263123130122	MUELLER, JOSEPH R	\$25.00
263123110122	SCHAEFER OLIVIA	\$25.00
263123110113	BEGIN CHERYL A	\$25.00
263123130094	EHRNREITER RONALD & JANET	\$25.00
263123130096	FIEDLER DAVID E & TAMMY L	\$25.00
263123240029	ALISIC NERMA	\$42.05
263123140091	LOR SAM F & DA X	\$25.00
243123130064	JABS, DAVID E	\$25.00
243123110008	WESTLING C J & LYZHOF M L	\$26.38
263123110040	LEX, ROBERT B	\$25.00
263123140013	NELSON ZANE	\$25.00
263123320003	METROPOLITAN COUNCIL	\$183.60
263123110105	BARTOLAIN, JAYSON PAUL	\$25.00
143123140006	GENET, JOHN A	\$179.21
243123140004	MCBRIDE, SEAN W	\$25.00
243123140095	ROSENBERGER JR, LEONARD A	\$25.00
273123440025	LARSON, ANTHONY L	\$37.10
143123140008	ISERMAN, KATHERINE A	\$98.21
143123140009	OWENS, MATTHEW G	\$191.45
273123340033	BURGOYNE, JOSEPH W	\$25.00
243123310016	NGUYEN DAT & XUAN T	\$25.00
243123140018	NELSON JORDAN	\$25.00
243123140016	REHBEIN STEVEN J & DEBRA	\$25.00
243123130071	CARDINAL COLLEEN M	\$25.00
263123140064	LYNCH LUISE B	\$25.00
263123110029	KHAN MAHMOOD	\$25.00
263123120007	LASKI, NATALIE	\$25.00
263123120058	SCHAFHAUSER JOHN R & KRISTI J	\$25.00

263123110073	SWANSON, KENT	\$25.00
263123130020	KRISTOFITZ, HELEN MARIE	\$25.00
263123130098	BROWN NEIL R	\$25.00
263123130099	KJORLIEN CRAIG D & KATHRYN E	\$25.00
263123110068	CHAMPLIN MICHAEL J & AMANDA	\$25.00
263123110012	SORENSEN, RICKIE D	\$25.00
143123320005	WARD JAMES M & JENNIFER R	\$57.97
263123120011	OLSON KENNETH W & LEISA M	\$25.00
243123130040	MARQUART CHRISTINE	\$25.00
243123130033	ANDERSON KRISTINE & HARRISON C	\$25.00
263123120025	CRUZ VAZQUEZ JOSE A	\$25.00
263123130101	REID, CHERYL ENGSTROM	\$25.00
263123130050	HETRICK TERRI LEE	\$25.00
263123240024	MN STATE OF IN TRUST	\$0.00
263123140090	RAMM KENNERA J	\$25.00
263123120016	HANG, AMY T	\$25.00
243123340036	FETENSSA, DEREJE	\$25.00
263123110107	KENDLE AMBER & NICHOLAS	\$25.00
273123330043	OMODARA, DELE	\$25.00
223123140002	ERG-CP NSBC OWNER LLC	\$3,589.34
233123120003	BLAINE CITY OF	\$0.00
263123140048	ANDERSON PAUL R & LAURA	\$25.00
263123130049	PHAN, TIN	\$25.00
263123140069	PALMER JOHN A & DOREEN A	\$25.00
243123340077	FRASIER DAVID	\$25.00
243123330012	ANDERSON GLENN T SR & MARY	\$25.00
243123420008	BLAINE CITY OF	\$25.00
263123110039	HIGGINS HOMES LLC	\$25.00
263123120043	YANG SHIRLEY	\$25.42
263123130108	SCOTT, CAVIN F	\$25.00
273123240001	METROPOLITAN AIRPORTS COMM	\$2,558.85
263123130068	ARAGIE ZUFAN	\$25.00
263123110124	KETZ, KANDI	\$25.00
263123130119	LEE CHOUA	\$25.00
273123120006	DGS PROPERTIES LLC	\$148.71
243123130043	WASHENBERGER, DALE	\$25.00
273123330021	MAGNUSON TRUSTEE TIMOTHY SCOTT	\$25.00
273123330022	HARRINGTON MATTHEW	\$25.00
263123110131	AGUNBIADI OLUSOLA A	\$25.00
263123130054	DICKINSON, MICHAEL C	\$25.00
273123210034	MINTEX PROPERTIES LLC	\$25.00
263123110020	DULLINGER WAYNE A	\$25.00
263123220002	CROWN ENTERPRISES INC	\$3,567.02
263123240033	SMITH, MITCHELL G	\$25.00

263123110008	NICKERSON TRUSTEE, MYRON K	\$25.00
243123340042	HOLMQUIST, TROY R	\$25.00
223123440010	CONNEXUS ENERGY	\$113.36
263123140040	TRAN, LEE	\$25.00
263123140041	ADAMS TODD W & DEADRA D	\$25.00
263123140042	SCHMIDT, JASON	\$25.00
263123140043	DEVANEY, KRISTI R	\$25.00
263123110059	RICHE AHLEY NICOLE	\$25.00
263123120063	EBANE ABEL LUBBERTYN AMVEMBE	\$25.00
263123110134	KRISTOFITZ, GARY	\$25.00
263123110125	DIERKHISING ADAM	\$25.00
243123330015	ROSS DANIEL J & LYNN M	\$25.00
263123120049	RAYGOZA HEIDI DOREEN	\$25.00
263123120038	SHERMAN, DARCY E	\$25.00
263123140038	DRAHEIM, DANIELLE	\$28.28
263123130065	ZACCARDI THOMAS & LYNNAE	\$25.00
263123110129	HARRIS, STEVEN	\$25.00
233123430010	VENTRE INVESTMENTS LLC	\$49.95
263123110054	WEBBER LYNN M	\$25.00
243123130063	NELSON WESTON	\$25.00
263123140095	STERNER SUSAN M	\$25.00
273123110014	ANOKA COUNTY OF	\$258.39
243123330075	WOLCOTT SAMANTHA	\$25.00
263123130025	WHITNEY BRANDON C	\$25.00
263123140044	SUMMERFIELD CHRIS A & ANNA	\$25.00
263123140046	LOEFFLER, NICOLE D	\$25.00
263123110116	THILL, KIMBERLY J	\$25.00
243123420002	SCHUMACHER, DONALD J	\$26.60
263123230015	APEX BLAINE LLC	\$1,465.40
263123110024	MANTHEI BRUCE L & SHERRI	\$25.00
263123130021	SAUCIER LYNNE M	\$25.00
243123130089	ANDREWS DONALD & BECKY	\$25.00
263123110130	TIPLER CONSTANCE S	\$25.00
263123110117	WOODALL MARKEESHA	\$25.00
143123220009	KUJAWA, STEVE	\$93.98
243123130081	LONG, CHARICE E	\$25.00
263123130026	UPADHYAYA, DIVA	\$25.00
263123120002	BLAINE CITY OF	\$177.18
263123110061	CARTER LUWAH	\$25.00
263123130118	QUAST, TROY	\$25.00
263123110111	JOHNSON, MELISSA BETH	\$25.00
263123110114	WHITE JACQUELYNN MARIE	\$25.00
263123110121	PETERSON, KATHLEEN A	\$25.00
243123340074	KOFOED, SCOTT D	\$25.00

263123110022	ZSCHOKKE ROBERT & CYNTHIA	\$25.00
223123110001	BLAINE ECONOMIC DEVELOPMENT AUTHORITY	\$2,594.80
243123130037	LEISHMAN, VINCENT A	\$25.00
273123440023	WATKINS BRYAN JUSTIN	\$25.00
273123330014	MPLS-ST PAUL METRO ARPT COM	\$231.86
263123110060	BLUE SKIES PROPERTIES LLC	\$25.00
263123110115	ALKHULAI DI SAEED	\$25.00
243123310014	SAYAOVONGLO KALIA	\$25.00
273123330015	BROWN, AKEETHIA K	\$25.00
263123130004	KRUSE, JUSTIN W	\$25.00
263123140002	ELMS MARK T & LISA J	\$25.00
263123130107	BAILEY DUANE S & MARILEE A	\$25.00
263123140070	ANDRESCIK MARK A	\$25.00
263123140077	DURO, ELVEDIN	\$25.00
263123130117	ZINK, KRISTIN	\$25.00
273123120005	FLANDERS REAL ESTATE LLC	\$149.90
263123140078	DENT BRIAN	\$25.00
263123110085	MILLER, TRACY L	\$25.00
263123140088	WYNJA LEE	\$25.00
243123130036	SLATTERY, CURTIS ORVILLE	\$25.00
263123140003	JOHNSON TASHYA	\$25.00
263123140080	MOREHOUSE L & COLSTROM C A	\$25.00
263123120054	PARKER, PRYCE ALAN	\$25.00
263123140031	CUTTER, BENJAMIN J	\$25.00
243123130077	GJERDE, JEFFREY PAUL	\$25.00
243123140059	HEDGERS, COREY J	\$25.00
243123140021	WILLIAMS ALLEN C & CHRISTIN	\$25.00
263123140055	HOFFARD, MARK H	\$25.39
263123140007	MICKLE DOUGLAS R	\$25.00
263123140008	SODERHOLM DIANE M	\$25.00
263123120036	HPA II BORROWER 2021-1 LLC	\$25.00
243123340057	HART ELIZABETH M	\$25.00
243123330072	HUFF MILTON L & DEBRA L	\$25.00
243123140061	ROSENBERGER, RYAN GARY	\$25.00
233123320003	SCA INVESTMENTS LLC	\$433.01
263123110069	SCHACHER, JAMES A	\$25.00
243123140063	DANIELSON STEVEN R	\$25.00
263123110005	SVEIVEN GARY M & DENISE A	\$25.00
243123140065	ONYEKA AMAKA	\$25.00
263123110050	DROBNICK BRUCE C	\$25.00
263123140052	HARRIS, MICHAEL J	\$25.00
263123130057	DAY DAWN A	\$25.00
243123140023	JANDRO THOMAS & LINDA	\$27.91
243123330048	AIGNER JASON R & RITA V	\$25.00

263123140009	O'KEEFE MICHAEL J	\$25.00
263123140010	HOGENDORF, KAREN F	\$25.00
243123140022	GAUTHIER JR, DENNIS R	\$25.00
263123130043	EBSSEN ANDREW MICHAEL	\$25.00
243123330028	BLOSSOM WILLIAM & TERESA	\$25.00
243123330036	GERR MARC L & BONNIE J	\$25.00
233123330005	CARLSON PARK BLAINE LLC	\$3,530.55
263123140086	FORLITI-ASKA, LISSA ANNE	\$25.00
243123130004	OBRIEN THOMAS	\$25.00
263123130062	ESCHENLAUER ARTHUR C & JULIE B	\$25.00
263123140067	KREHL, TIMOTHY WALTER	\$25.80
263123130038	HILTNER RITA A	\$25.00
223123410002	ERG-CP NAPLES SOUTH OWNER LLC	\$2,347.86
243123130006	BRAZIL JENNIFER L	\$25.00
243123130122	REIMER, DAVID J	\$25.00
263123120023	TIDRICK JAMES M	\$25.00
263123120022	PARENT ROBERT L & VICKI L	\$25.00
223123220020	BOWE, JASON S	\$29.70
223123120001	BLAINE ECONOMIC DEVELOPMENT AUTHORITY	\$2,495.32
233123320002	BLAINE EDA	\$117.96
263123130079	MONTOUR MICHAEL J & JULIE A	\$25.00
263123110072	SWANSON, KURT	\$25.00
263123140087	MURPHY DANIEL	\$25.00
223123230032	CHRISTENSEN PAUL M & JILL L	\$25.00
233123320006	BLAINE ECONOMIC DEV AUTHORITY	\$204.81
273123440024	OMALLEY DANIEL J & LISA D	\$44.99
243123340016	BENSON, BRAD	\$25.00
263123140085	DOMAGALL, CHRISTIAN J	\$25.00
243123340038	TAYLOR JR, MICHAEL I	\$25.00
243123340055	TOSCA ANA M	\$25.00
263123110056	ALU, ESSON D	\$25.00
263123240027	KYIPA PASSANG	\$25.00
263123240026	DAGOSTINO ANTHONY & AMY	\$25.00
263123240025	CARROLL, MICHELLE ANN	\$25.00
263123220001	JBRC LLC	\$1,762.37
263123110094	HAMPTON JACOB	\$25.00
143123220007	BIZAL BARBARA J	\$112.07
263123130093	WILLIAMS MARY LOUISE	\$25.00
263123110044	GELWICK AMY R & CURTIS J	\$25.00
223123230033	ODETT WILLIAM & KELLY	\$25.00
223123230044	MOHAMED ASAD M	\$25.00
233123140008	4005 PHEASANT RIDGE DRIVE LLC	\$863.10
143123120006	LARSON JESSE	\$217.37
243123340064	DOUGAN, MARK E	\$25.00

243123330087	HANG CHEE N	\$25.00
243123330044	FONDURULIA, NANCY A	\$25.00
263123130078	BOURGOIN, TEDDY JOHN	\$30.25
263123120073	LECHNER, JOHN THOMAS	\$25.00
263123120059	ZYVOLOSKI STEPHEN E & JILEEN A	\$25.00
263123140030	HANSON MICHAEL S & JULIE L	\$25.00
233123130008	MINNESOTA STATE OF	\$1,958.17
243123330063	SARVELA, WILLIAM A	\$25.00
263123120070	YOUNG, RICHARD M	\$25.00
263123130067	KROGH MARK A & NANCY R	\$25.00
263123140096	DILKS, CRISTEN R	\$25.00
263123130115	STEEVES TAYLOR	\$25.00
273123210041	WALTER INVESTMENTS LLC	\$875.29
263123120072	PARSHALL DANA R & RACHELLE	\$25.00
233123130002	AVEDA CORP	\$477.51
273123330026	TREVINO, JEREMY	\$25.00
273123340062	KROTZER, JACOB	\$25.00
143123120004	DAVIS MICHAEL	\$159.52
263123130047	LEWIS CHRISTOPHER S & KAREN	\$25.00
263123130028	ANDERSEN, KATHRYN D	\$25.00
263123140099	BENSON TODD B	\$25.00
273123340061	SMITH, JAMES KENNETH	\$25.00
263123140023	KOFORD TERRY W & ELIZABETH	\$25.00
243123330107	WICHTERMAN BENJAMIN M	\$25.00
263123140072	GIGRICH KEVIN T & LISA T	\$25.00
273123120010	BLAINESPEC IRA LLC	\$1,115.59
263123140098	PFLUGER, RANDY S	\$25.00
263123130113	NYGAARD JAMES B & BARBARA A	\$25.00
263123240031	LEE NANCY J	\$25.00
263123240032	OPSETH RACHAEL M	\$25.00
263123130030	STAPLETON JOLINDA S & PATRICK	\$25.00
273123440021	ROLOFF, ROBERT	\$25.00
243123330014	PREBLICH PATRICIA M	\$25.00
263123130112	BORDER MICHAEL & KELLY	\$25.00
243123340011	VAN DER BERGH RONALD	\$25.00
263123130041	CUNNINGHAM, PATRICK G	\$25.00
263123140073	LYONS JULIE M	\$25.00
223123230029	DAHIR, ABDULKARIM M	\$25.00
263123140104	APIKELIS, MELISSA A	\$25.00
273123440012	ANOKA CITY OF	\$77.64
273123330038	REDISKE ROGER H & CHRISTINA V	\$25.00
273123340032	DIRCZ DAVID J	\$25.00
243123330103	LOKEN GARY B & JACQUELINE K	\$25.00
243123340089	CHATWANI, PANKAJ	\$25.00

243123330081	HARTWIG HEATHER	\$25.00
243123340073	HUBAL BRANDT P & KAREN A	\$27.01
263123120014	VANDER LAAN, ELIZABETH J	\$25.00
263123120006	COUNTRYMAN, DEBRA	\$25.00
263123110045	MASSIE, JULEE A	\$25.00
243123330099	FEIDT TRUSTEE LENORA M	\$25.00
243123340075	ALLEN, JOSHUA	\$25.00
263123130074	SCHNEIDER STEPHEN	\$25.00
243123330019	KOMMER, JOHN M	\$25.00
263123140017	LINDQUIST JON K & LINDA D	\$25.00
263123130042	MOHLER PATRICK A & CARMEN A	\$25.00
273123340060	BUI, TIN T	\$25.00
243123340058	REINECCIUS KEVIN & KRISTINE	\$25.00
263123130080	LINGLE, ALLEN J	\$25.00
243123330061	RUIKKA, JON	\$25.00
243123330070	GAGNER, ROBYN B	\$25.00
263123110052	MIDDLETON JOSHUA LOUIS	\$25.00
263123110046	MCMAHON JASON A & C R M	\$25.00
263123140061	WHEELER BRIAN C & DIANE M	\$25.00
263123130082	HOVE, JOSHUA E	\$25.00
263123110090	HRONOSKI, RYAN	\$25.00
263123120051	RANUA, TAMI D	\$25.00
263123140060	GARY PAULSON JR	\$25.00
263123140058	SPATAFORE DAVID R	\$25.00
273123219901		\$187.67
263123119908		\$0.00
273123219901		\$137.09
263123110067	DAHLIN, PEGGY DIANE	\$25.00
263123110076	SUGDEN, JENNIFER L	\$25.00
243123340106	ELLIE'S COVE LLC	\$25.00
243123310007	GOULD, DARRIN	\$26.18
263123140018	WOLD TERRY W & DONNA A	\$25.00
263123140025	LEJEUNE DANIEL M & KERRI H	\$25.00
263123130053	MOHAMUD FADUMA	\$25.00
263123110099	JACOBS ROBERT JAMES	\$25.00
243123140102	WHITE, JAMIE M	\$0.00
243123130117	MARTENS BRAD	\$25.00
263123140063	PRCIC ZIJAD & PRCIC SELMA K	\$25.00
263123130073	HOWITZ, SANDRA GRACE	\$25.00
243123340090	WALLEN ALAN E & BEVERLY A	\$25.00
263123140014	BAILEY TRUSTEE, KELBIN R	\$25.00
243123330055	WEIGAND KURTIS	\$25.00
263123140102	ARMSTRONG KATRYNA TIFFANY	\$25.00
243123330018	STRAND LISA A	\$25.00

263123140033	LUNDMARK CRAIG R	\$25.00
263123110049	COLLINS JR HARRY H	\$25.00
263123130083	MAKEPEACE ALISON	\$25.00
243123330076	MCCOLLOWS JOHN D & VICKI L	\$25.00
263123110135	BLAINE CITY OF	\$0.00
243123310020	II DEVELOPMENT CO	\$452.07
243123310027	TAYLOR, ROBERT	\$25.00
243123330039	HOWARD JEFFREY N	\$25.00
243123330051	NELSON, MOLLY	\$25.00
243123130069	LESTER LARRY N & PATRICIA L	\$25.00
243123330020	SOLNITZKY ERIC	\$25.00
243123330093	LOCNIKAR DAVID & CATHY L	\$25.00
243123130073	DAVIS, MARILYN K	\$25.00
243123310015	SCHMIDT, BEVERLY M	\$25.00
243123340026	RISTOW MELANIE	\$29.13
243123340025	KING MARK A	\$25.00
243123340024	YANG, LISA	\$25.00
243123340043	NEWMAN, BRETT ROLAND	\$25.00
243123340056	SOLORIO VIRGINIA MORALES	\$25.00
263123130008	SHOWALTER, BRIAN RAY	\$25.00
263123130009	MULES BRIAN E	\$25.00
263123230013	METROPOLITAN COUNCIL	\$69.84
263123140029	JOHNSON, BRIAN C	\$25.00
263123140021	HANSEN KURT K & HEIDI K	\$25.00
263123140028	NORTON, CHRISTOPHER	\$25.00
243123330034	GENTRY JAY F & CHERYL J	\$25.00
263123130084	PARENT TRUSTEE, RONALD L	\$25.00
143123130012	BLAINE CITY OF	\$66.51
243123420095	SCHWARTZ, CHRISTOPHER J	\$25.00
263123110088	BILLODEAU LEE ANTHONY	\$25.00
243123330004	MATRIOUS, HAROLD D	\$25.00
243123420006	GILLES LOREN R & E F	\$26.18
243123340076	NOBLES MICHAEL A & JILL A	\$25.00
243123310017	TIMOSHENKO, YURIY	\$25.00
243123420005	MARSHIK FRANCIS W & P A	\$27.12
243123340059	HELLAND JOSHUA JAMES	\$25.00
243123420015	ROCKSTAD STEVEN R	\$25.00
243123420004	ENSIGN, MARK A	\$26.18
243123130112	TURCH CHARLA D & STEVEN E	\$25.00
243123330082	MARSH JONATHAN	\$25.00
243123330105	MANCINI DOMINICK	\$25.00
243123330109	HUSSEIN NEHAD JAMAL	\$25.00
243123420018	SWAN DALE A & BARBARA R	\$0.00
243123140070	GLOMB DANIEL B & MICHELLE M	\$25.00

243123130072	IH3 PROPERTY MINNESOTA LP	\$25.00
223123430007	P & C DEVELOPMENT CO LLC	\$485.38
243123330029	LOWDEN-KAHANA JOSEPHINE	\$25.00
263123110092	SCHROEDER SHARON KAY	\$25.00
263123120061	CARROLL LAWRENCE & SUSAN R	\$25.00
263123130076	CRABBE, DAVID N	\$25.00
263123130035	BOHMER, NANCY L	\$25.00
133123220004	FAGERNES, JILLIAN MARIE	\$43.94
243123130105	DORJEE BHOLA	\$25.00
243123340094	COX, ROBERT	\$25.00
243123340093	UECKER, RUSSELL	\$25.00
243123120001	OLSON PAUL M & ROXANNE F	\$42.19
223123430008	10193 FLANDERS LLC	\$510.78
223123430010	TMK PROPERTIES LLC	\$450.62
133123420006	LASCOTTE MARK E & CAROL O	\$241.87
243123330079	HANSON, TIMOTHY	\$25.00
243123330040	FARINELLA SARAH	\$25.00
263123110006	ERICKSON DEBRA L	\$25.00
223123340002	NSA PROPERTY HOLDINGS LLC	\$887.07
243123130078	TOWNLEY NICHEL LENA	\$25.00
263123110048	THOMAS DIANNE M	\$25.00
243123130075	CANNIFF, TIM C	\$25.00
243123130087	EIKUM MEGAN	\$25.00
243123330050	PEDERSON TRUSTEE SARAH GRACE	\$25.00
243123330074	MOHLIN, ANTHONY A	\$25.00
243123330037	MOHAMMOD, CHOWDHURY S	\$25.00
243123130048	HYLLESTED ROBERT & JANICE	\$25.00
243123140106	GUTHMILLER EDWIN E & C A	\$27.03
243123130009	SCHWARTZ, JAMES	\$25.00
243123330073	ACEVEDO RAMIRO JAIME	\$25.00
243123340072	FRIESEN KALE	\$25.00
243123340019	HANSEN, WAYNE V	\$25.00
243123130113	SNELL DENNIS J & LEEANN J	\$25.00
143123320007	BLAINE CITY OF	\$25.00
133123420007	ANDERSON, ROLF PHILIP	\$242.08
243123110021	CARLSON DANIEL R	\$44.35
243123110081	HABERMANN CHRISTOPHER A	\$25.00
243123420009	MESSERLI STEVEN R & F L	\$25.00
243123110013	TONIA, MARK G	\$25.00
243123110018	LARTCH, HOWARD V	\$25.00
243123120006	SCHMITZ ROY F & DEBRA M	\$25.00
243123140075	COOK, KELLY JO	\$25.00
243123140076	METROPOLITAN COUNCIL	\$25.00
243123140077	KRAMER JENNIFER N	\$25.00

243123130065	BROWNLEE TRISTAN & BILBREY T C	\$25.00
243123130061	SCHROEDER TRUSTEE, PAUL DAVID	\$25.00
243123340045	FLOBERG DAVID N & CATHERINE A	\$25.00
243123110015	CACHAYA YUBER ANDRES BAUTISTA	\$25.00
243123110005	BARTHEL RODNEY G & DAHNA M	\$25.00
243123130031	BLAINE CITY OF	\$25.55
243123330066	TESFATSION, REZENE	\$25.00
243123330110	BLAINE CITY OF	\$0.00
243123130057	REHBERGER, ABBY M	\$25.00
133123220005	MCNEIL RAQUEL	\$83.90
243123340035	MOEN, EVAN	\$25.00
243123110011	KUBITZ, CATHERINE A	\$25.00
243123110020	SWEDZINSKI, DOUG	\$43.87
243123130059	XIONG TWINSTAR	\$25.00
243123130053	STACKLIE, ERIK J	\$25.00
243123330021	HOLST, BRIAN J	\$25.00
243123330108	LUNDAHL ADAM T	\$25.00
243123340021	PARENTEAU ALISA	\$25.00
243123130062	PETERSON DOUGLAS C & LISA M	\$25.00
243123330111	LIEM LAM & TO NGA	\$25.00
243123140111	MATHESON TIM	\$25.00
243123110014	JENSRUD, BRANDON M	\$25.00
243123130016	YANG VANG	\$25.00
243123130055	CORDERO FERNANDO JOSE ARAGON	\$25.00
243123130014	DOBBERPUHL TRUSTEE, ALLEN R	\$25.00
243123130013	SCHUERMAN NATHAN	\$25.00
243123340003	SPRING LAKE PARK FIRE DEPT	\$110.18
243123130101	CARLSON, DAN	\$25.00
243123340063	LABOSSIERS, MELINDA	\$25.00
243123120005	BROWN DAWN	\$25.00
133123330006	BLAINE CITY OF	\$1,847.67
223123430003	K & S HOLDINGS INC	\$455.05
243123330091	PORTER, TIFFANY NEW	\$25.00
143123220005	HOFSTEDE TRUSTEE, EMMA H	\$162.77
273123330013	MPLS-ST PAUL METRO ARPT COM	\$231.69
273123330011	MPLS-ST PAUL METRO ARPT COM	\$189.85
243123340066	THORSTEN, ADAM L	\$25.00
143123320002	PERTILE TRUSTEE TERENCE L	\$134.38
243123420007	ENRIQUEZ PANUCO, JOSE ERNESTO	\$27.22
243123310004	10420 LEVER ST LLC	\$26.17
133123140016	PROSEK, JOSEPH	\$234.96
133123140014	TILLESKJOR, WANDA	\$204.66
243123330043	WILSON CLIFFORD J & KARI B	\$25.00
143123130005	MURPHY TRUSTEE DALE D	\$194.63

143123130006	CLANTON, NATHAN	\$156.61
143123230002	GAMBLE, MOLLY A	\$134.11
243123130111	HANGGI STEVEN R & JOAN M	\$25.00
243123130050	KONG XAO	\$25.00
133123220002	LEE RICHARD E & SHERYL L	\$48.35
133123140017	BUEHNER LYNN C & DIANNE D	\$273.15
243123340017	OEHRLEIN CHARLES & KELLY A	\$25.00
143123230003	JOHNSON HEATH	\$116.58
243123330010	HAFNER, EUGENE E	\$25.00
133123130008	FEELA FRANK J & CAROLE A	\$205.03
133123140020	LAING, JOHN	\$216.14
133123140019	BENSON HELEN P	\$219.03
243123330065	PESCHONG DENNIS L	\$25.00
133123420001	BANKER JOHN MARVIN	\$229.53
133123130006	HENNESSEY CHASE G	\$205.46
243123110019	ZMUDA SCOTT & SANDRA	\$25.00
133123430008	MANNING THEODORE	\$187.83
243123130108	MEYER, SUZANNE MELISSA	\$25.00
243123420096	ZIMMERMAN, ERIC J	\$25.00
243123330092	ULBRICHT, MARK P	\$25.00
243123330088	KEITA ALIEU M	\$25.00
243123130018	HOBBS GLENN & MARY A	\$25.00
133123220003	ARNTZEN, CAROL J	\$59.92
243123340018	REIMER JAMES C & GAIL A	\$25.00
243123430008	IND SCHOOL DISTRICT #12	\$542.65
243123310012	J & E PLUS THREE PROPERTIES LLC	\$25.00
243123130106	HILL, THOMAS	\$25.00
243123330006	PERSINGER, JUSTIN MICHAEL	\$25.00
243123330005	JAMESON JOHN R & JOANNE M	\$25.00
243123340096	HAMMERUD, ERIC	\$25.00
243123330090	ARTZ, KRISTOPHER	\$25.21
133123240001	BLAINE CITY OF	\$0.00
133123130005	ALWIN RONALD P & CHRISTINE L	\$222.88
133123420005	VIETZ DALE E & DOLORES	\$239.16
133123430005	MOORE JEFFREY F	\$240.01
133123430002	KARAN BRADLEE & DELORES	\$241.90
133123430006	SWENSON L D & PURDY N J	\$242.69
133123430003	DALY TRUSTEE LINDA L	\$241.87
133123120005	SLOTSVE STEVEN E & LISA M	\$204.00
133123220012	KIPP MAX & HELEN G	\$35.76
133123110012	LAING CRAIG I & DEBRA L	\$239.41
243123310005	CAMPBELL MICHAEL H	\$26.17
243123340062	BOLDYSHAVA YAUHENLYA	\$25.00
133123140018	MATHESON AARON	\$222.07

243123330008	SNELL, BRYAN J	\$25.00
243123420023	LANGSET ILONA DENISE	\$26.36
243123420024	WALSH TAMMI J	\$25.00
243123420025	BRATHWAITE FREDERICK	\$25.00
243123130051	WIND MICHELE	\$25.00
243123330003	RIVERA, KAREN ANDRADE	\$25.00
133123110008	CACTUS 940 LLC	\$209.76
153123410003	LUDWIG, JOHN WALTER	\$96.72
133123430007	KWAPICK JOEL & BRENDA	\$242.90
143123230004	BARBER, JEFFREY A	\$106.25
133123130012	GOEBEL LINDA & FRED	\$154.02
133123220015	HALVA, JUDITH LYNN MORAVEC	\$267.67
153123140020	GRIMLUND LAURA	\$110.12
133123430001	MEYER, TODD C	\$241.13
133123120006	RICE CHRISTOPHER M	\$149.61
243123330062	ANDERSON TRUSTEE, JERRILYN M	\$25.00
243123340015	GEBEREMARIAM, ARAYA AG	\$25.00
143123130011	KRALING ALAN R & EMILY M	\$238.44
143123140003	SELL NICKOLAS WARREN	\$182.83
153123340057	DRIGGS, STEVEN D	\$25.00
153123140019	SMITH BRODY E	\$111.17
153123340032	DUERR KELLY G & SUSAN J	\$25.00
153123430003	HOFFNER JOHN E & KELLY R	\$81.37
153123340052	BANKS WHITNEY LYNN	\$25.00
153123430004	CARLSON ROBERT W	\$88.76
153123340022	ANOKA CTY HWY DEPT	\$36.34
153123340025	COLE PRINCE	\$25.00
153123130025	PETERSON JOAN E	\$106.34
153123340023	ANOKA COUNTY HWY DEPT	\$103.50
153123340038	ARNOLD MARK L & MUNGEKAR MEGHA	\$25.00
153123340028	FAIRCHILD, KEVIN LEE	\$0.00
153123340053	CAPRA TRUSTEE, NANCY J	\$27.68
153123430006	MIMI DEGENNARO LIVING TRUST	\$116.34
153123340036	FANIBI, MICHAEL O	\$25.00
153123310002	ANOKA COUNTY OF	\$25.00
243123120029	HARSTAD TRUSTEE JEANNE	\$29.16
153123140027	BLAINE CITY OF	\$149.51
153123440006	BLAINE CITY OF	\$7,163.17
153123440005	HADSALL RONALD S & JEANNETTE H	\$106.38
153123340027	FAIRCHILD, KEVIN LEE	\$0.00
153123340059	SMITH, JESSICA	\$25.00
153123340039	WALLACE, STEVEN LEE	\$25.00
153123340058	JENSEN SUSAN A	\$25.00
153123140010	WAIBEL, DANIEL K	\$89.28

153123140016	BOOKER KENNETH A & REBECCA J	\$113.59
153123140017	FISCHER TRUSTEE, JOYCE M	\$144.50
153123340050	WAHL DOUG	\$25.00
153123340051	CAPRA TRUSTEE, NANCY J	\$25.00
153123140028	DEMPSEY, MICHAEL	\$104.59
153123140011	BOOTH STEVEN G & KAREN R	\$83.72
153123420009	KELLEY GREGORY & JANE	\$134.58
153123310011	KEISTER CLAYTON R & MELANIE S	\$171.82
153123310008	THOR LANE	\$124.12
153123420014	SEIDE MICHAEL W & TERESA A	\$116.62
273123340103	BEKRIC MENSUR & LUTVIA	\$25.00
273123340104	NEIGER, BENJAMIN R	\$25.00
223123420027	STRONG REAL ESTATE LLC	\$210.75
223123420026	GRAND ASSESTS LLC	\$100.80
223123310026	WELCH, MICHAEL J	\$144.23
273123210031	GIVENS PROPERTIES LLC	\$25.00
273123210027	J & W HOLDINGS LLC	\$25.00
223123320101	TRAN, ANHHANG	\$89.14
223123210015	SATHERS, ELIZABETH	\$69.87
223123210020	HARVISON, BRIAN A	\$33.87
223123210016	SATHERS, ELIZABETH A	\$98.08
223123210011	VERTALINO, ANTHONY J	\$25.00
273123340111	WARKE NICHOLAS	\$25.00
273123210029	J & W HOLDINGS LLC	\$25.00
223123210030	DIXON, TROY A	\$49.34
223123210035	SAEFKE, BENJAMIN	\$25.00
223123210028	EGERSTROM COLLINS, KARI	\$37.54
223123210010	TSCHIDA RODD	\$25.00
223123210017	BREHMER JESS	\$75.80
113123330021	CARROLL, KRISTA	\$28.12
113123330020	HALL, AARON D	\$25.00
223123210008	SPENCER, MATTHEW	\$25.00
223123420028	AEROFAB PROPERTIES LLC	\$389.33
273123340110	LIER, DAVID S	\$25.00
223123310022	BLAINE CITY OF	\$28.94
133123210078	KEENE TRUSTEE, RACHEL A	\$25.00
123123340002	LAUTENSCHLAGER, BROCK A	\$25.00
223123210023	GRUGEL, TODD	\$25.00
223123210024	SAYLER, GREGORY J	\$37.29
273123210028	J & W HOLDINGS LLC	\$25.00
223123210007	BUSHEY ROBERT	\$25.00
223123210027	CHAPEAU, JENNIFER YVONNE	\$85.94
223123210033	ONSOMU IRENE	\$28.59
223123210041	JOHNSON, STEPHANIE LEE	\$210.06

273123120011	LARSON DAVID A	\$935.37
273123430068	RANDELL, PHYLLIS A	\$0.00
273123210035	THOMPSON JEFF	\$25.00
273123210037	GIVENS PROPERTIES LLC	\$25.00
133123130011	NIELSON, LEON D	\$65.98
123123340006	MCGEEHAN, PATRICK J	\$25.00
123123330028	ANDERSON TRUSTEE STEVEN	\$25.00
123123340043	BOECKMAN, MARTIN	\$25.00
153123420011	DELAVARI, ALI	\$25.00
223123310024	DURAND PROPERTIES LLC	\$262.66
133123210077	GRAY DAVID M	\$25.00
123123330026	BLATTMAN, JON	\$25.00
123123340059	SCOTT, CHRISTOPHER D	\$25.00
123123340039	WIDDER BRENT D	\$25.00
123123330029	SMYTHE TRUSTEE, NORMAN R	\$25.00
123123330030	ORTMAN TRUSTEE MARTHA B	\$25.00
123123330031	GEEHAN, PATRICIA	\$25.00
123123340003	FORSYTHE, MARCUS RYAN	\$25.00
123123340042	MEHLHORN, JEREMY	\$25.00
123123340061	ALAINAWI MAHER	\$25.00
123123340040	GUGGENBERGER, JOSEPH R	\$25.00
123123340008	KONDZIOLKA MICHAEL	\$25.00
123123330032	HANSEN, MICHELE M	\$25.00
123123340048	JANACEK, GREGORY	\$25.96
123123340051	GLYNN, TIMOTHY R	\$91.79
243123220013	VEREIT REAL ESTATE LP	\$65.29
243123210011	HOME DEPOT USA INC	\$258.86
123123340009	DUFOUR, TIMOTHY M	\$25.00
243123220010	CITY OF BLAINE	\$355.07
223123320045	LOCKMAN, MICHAEL J	\$25.00
283123110002	MPLS-ST PAUL METRO ARPT	\$2,231.19
223123320034	HALONEN, BRANDON T	\$25.00
223123320056	SAMAROO, ROBERT	\$32.14
223123320057	LARSON, CHADD B	\$37.83
223123320052	YABLONSKAYA, YELENA	\$25.98
223123320043	BOCK KELLY M	\$25.00
223123320048	KRAUSE SCOTT & KELLY	\$25.91
223123320054	ROHRER, MARK J	\$28.34
223123310011	KOLOSOV IGOR	\$179.76
223123320010	MAHAR DANIEL STEPHEN MICHAEL	\$25.00
243123130094	HOCH, BRYAN	\$25.00
273123340024	APOSTOLIC LUTHRN CHURCH	\$0.00
263123110086	LONG EDWARD D	\$25.00
263123140026	BRADLEY DONALD M & BEVERLY	\$25.00

233123420007	NICOLA MSP I LTD PARTNERSHIP	\$547.32
233123420010	CSM EQUITIES LLC	\$26.35
223123310013	WEINAND, DENNIS GEORGE	\$35.87
243123130091	VANDERNOVER MICHAEL & ROSEMARIE	\$25.00
223123420005	MINTEX PROPERTIES LLC	\$170.71
223123420010	FACTUM LLC	\$112.47
263123120065	SANDERSON JERI L	\$25.00
273123340063	MEDIC MIRSAID & NAMKA	\$25.00
273123440022	XIONG XIONG MEE	\$25.00
263123130032	IMSLAND SHANE	\$25.00
273123210019	STERICYCLE SPECIALTY WASTE SOLUTIONS INC	\$1,005.90
223123310009	WU, GANG	\$45.72
273123330027	MAO BUNNARA	\$25.00
243123130038	TSCHIDA, WILLIAM J	\$25.00
223123420022	TONIC PROPERTIES LLC	\$189.73
223123420030	BLAINE INDUSTRIAL LLC	\$187.87
263123130092	KOTTKE RANDALL F & NANCY D	\$25.00
243123130120	DELUNEY, KENNETH	\$25.00
263123130010	WOETZEL, MARIA	\$25.00
143123130002	SUKHARAN, SHEVON	\$110.68
243123330102	YOUNG MICHAEL	\$25.00
243123340013	CENTENNIAL PLAZA APARTMENTS LLC	\$136.57
273123330040	REINAGEL, CHAD	\$25.00
273123330024	VO CHENEY & CHU THAO & TRACY	\$25.00
243123330078	RENSTROM, DAVID	\$25.00
243123130041	VANG MICHAEL	\$25.00
243123340032	GIESEN, ANDREW	\$25.00
273123219901		\$142.06
263123120019	CAPOUCH PATRICK L & PAMELA	\$25.00
263123120066	PATTOCK, CAROL K	\$25.00
263123120068	ERGETTE, AGEONEHUSH A	\$25.00
263123110109	DIETRICH RHONDA J	\$25.00
263123120012	BLANCHARD DENNIS	\$25.00
263123130011	GARRITY CONOR PATRICK	\$25.00
143123230007	BIENHOFF, ALLISON	\$127.85
223123310025	VOLUNTEERS OF AMERICA IN MINNESOTA	\$1,795.22
263123130087	ABLEITER, GARY E	\$25.00
263123130089	GORDON JEFFERY D & DEBORAH J	\$25.00
243123330053	SHIR, RICHARD	\$25.00
243123330077	VANG, DANAY P	\$25.00
263123110035	ECKLUND STEPHANIE LYNN	\$25.00
243123340061	GUTZ PATRICIA A	\$25.00
143123130004	SANTIAGO, SARAH EVE	\$125.10
243123340037	PUTNEY STEVEN E & SUSAN L	\$25.00

263123110026	DUCKETT JOSHUA D	\$25.00
243123130119	LECRONE, CHELSAE C	\$25.00
243123330035	SIPE, TODD ALLEN	\$25.00
243123330060	HAYNES SANDRA	\$25.00
263123110033	ANDERSON, MANDY	\$25.00
263123120010	KOWALSKI GARY T	\$25.00
263123110104	SU, HONGTAO	\$25.00
263123130039	TOWNSEND JERRY M	\$25.00
273123330017	PROPER PETER J & ERICA L	\$25.00
243123140079	VANDEN BROEKE, JENNIFER L	\$25.00
263123110081	CUNNINGHAM JENNIFER A	\$25.00
263123230008	CASA Y TIERRA LLC	\$159.15
263123130017	KONGSOUNG ZER	\$25.00
243123130046	KROMAH, ERIC	\$25.00
263123110078	BAROTT, MITCHELL GARY	\$25.00
263123120009	CHRISTENSEN PATRICIA ANN	\$25.00
263123120056	PETERSON DAVID A & KATHERINE P	\$25.00
263123110031	BUNKER ROBERT W & DENISE MARIE	\$25.00
243123140067	GOVEDNIK, KEITH A	\$25.00
243123330033	SENDLE, CORINNE	\$25.00
263123210012	JBRC LLC	\$521.21
263123120026	BETTENDORF, JAMES	\$25.00
263123130102	VERDICK JEFFREY T & CYNTHIA M	\$25.00
263123110038	SONTERRE DENISE M	\$25.00
243123340031	LEACH KENNETH S & GAIL L	\$25.00
243123140056	PATTERSON TRUSTEE DAVID L	\$27.77
243123130085	GEORGE, SCOTT S	\$25.00
243123130056	DERUSHA AARON	\$25.00
243123130083	BALDWIN EMILY ANNE	\$25.00
263123140037	CARDILLE DANIEL J	\$25.05
243123220009	VEREIT REAL ESTATE LP	\$989.91
263123110096	LIANG, FUBO	\$25.00
263123120062	PAQUETTE TRUSTEE TIMOTHY J	\$25.00
263123110074	ANDERSON DARREL L & GAIL A	\$25.00
263123130095	BALYNAS STEVEN M & STEPHANIE A	\$25.00
263123140068	GATES, NATHAN	\$25.00
273123340031	OVERLAND, MARGARET	\$25.00
263123110118	TALLMAN MICHELLE R	\$25.00
263123130071	SOBANIA CHAZ	\$25.00
263123110106	OYEBO SHAKIRAT ODUNOLA	\$25.00
263123110042	BRASK, TONNA M	\$25.00
243123140080	FLINK WILLIAM D JR	\$25.00
263123130019	HILGER PATRICK M & SUSAN J	\$25.00
263123130100	BOLOS JORDAN	\$25.00

263123110098	ZIEBARTH ANDREW E & JILL M	\$25.00
143123240003	STREETER JACK T & SUZANNE	\$157.61
263123110013	HAGBERG, LESLEE	\$25.00
263123140053	FERNANDEZ GRETEL MANZUR	\$25.00
263123130120	HALVORSON ORLO H & HOLLY M	\$25.00
263123110119	KINDSVATER, DIANE M	\$25.00
263123110123	MELBERG, MARTIN	\$25.00
263123110041	NGONGANG, VIVIAN	\$25.00
263123110019	LAWLER MARY C	\$25.00
263123110108	WORWA, AMY F	\$25.00
263123130059	HA, DINH T	\$25.00
263123230014	APEX BLAINE LLC	\$231.84
243123330097	BECKER CHAD T & AMY L	\$25.00
243123330083	DEGGENDORF KARI ANN	\$25.00
273123130001	MPLS-ST PAUL METRO ARPT COM	\$4,721.22
263123140071	BRONSINK, CHRISTOPHER JAY	\$25.00
263123140051	BLAIR KRAIG ROBERT	\$25.00
263123110058	LIANG, FUBO	\$25.00
263123120017	LUDWIG, DEBORAH SUSAN	\$25.00
263123110009	CLOUTIER, DEREK	\$25.00
243123340088	POKRZYWA II, MICHAEL F	\$25.00
263123120048	SORENSEN JACOB ALLEN	\$25.00
263123140039	DIAZ, JOHN F	\$25.00
263123110017	OCHOA, ELVIRA	\$25.00
263123130075	HENNEN, ANDREW R	\$25.00
263123110128	WOODS MICHAEL C	\$25.00
263123110051	SCHMITT RICHARD TODD	\$25.00
273123120008	S & H BAKER FAMILY LIM PTNRSP	\$403.94
263123140103	HE YIZONG	\$25.00
263123130022	FREED DEBRA	\$25.00
243123130047	KORST, ALEXANDER W	\$25.00
263123110126	MILON BRADLEY J	\$25.00
263123110132	SPURBECK LISA	\$25.00
233123420011	HIGHWAY 7 PROPERTIES LLC	\$184.98
263123110084	CLAYPOOL, LARRY	\$25.00
263123120050	HOLUB JOSEPH W & KARNA S	\$25.00
263123110004	PAVLICA, DEBORAH	\$25.00
263123130024	MOLKENTHIN KAYLA	\$25.00
243123130034	LEVINE JANET L & JAMES A	\$25.00
263123140005	MALMSKOG HEATHER	\$25.00
263123140075	MOSHER JACOB	\$25.00
263123149908		\$0.00
263123140092	RAKIN, IVAN	\$25.00
243123130032	HERMODSON SCOTT A & AOKI C K	\$26.44

263123110025	HPA BORROWER 2016-2 ML LLC	\$25.00
263123130003	FITZGERALD, TIMOTHY P	\$25.00
243123330100	KHOSA, DILJIT SINGH	\$25.00
263123110023	SEMIC, FIKRET	\$25.00
263123140093	BLAISDELL, DANIEL R	\$25.00
263123140089	DOUTHITT, JEFFREY A	\$25.00
143123130007	SELL CURTIS L	\$207.01
143123230005	BODOR TRUSTEE, MARIA C	\$113.49
263123110007	PRIOR RANDY R & RITA J	\$25.00
243123340078	LECLAIR DAVID & DONNA A	\$25.00
243123340060	GWIAZDON, AMY	\$25.00
243123130088	LUND PATRICK T & LORI M	\$25.00
263123140006	WONG, NANCY K	\$25.00
263123140074	BROWN PARKER LEE	\$25.00
243123140060	TOSNEY JOSHUA J	\$25.00
243123130090	WOOD ANDREW M & ANNE E	\$25.00
263123130070	HOWARD BRIAN M	\$25.00
263123130063	STANGLER MARK H & VICTORIA	\$25.00
263123130048	FUECHTMANN TODD B	\$25.00
263123130121	JOHNSON KEVIN T & TERRI L	\$25.00
263123140045	MICHELSON, BRIAN D	\$25.00
263123140047	WHITNEY, JACOB	\$25.00
233123220002	JSN PROPERTIES LLC	\$705.24
243123130079	LAHR JAMES H & SUZANNE E	\$25.00
263123140056	RONAYNE AARON	\$25.00
243123330068	STEINER RONALD R & CHRISTINE Y	\$25.00
263123120074	HURST JOHN J & LINDA A	\$25.00
263123130109	OTTO TRUSTEE, JAMES ARTHUR	\$25.00
263123120015	CARLSON, BRAD	\$25.00
263123110043	STOFFELS, JACQUELINE	\$25.00
263123130060	SCHMALZER, LAVONNE J	\$25.00
263123110083	LAKE, RICHARD A	\$25.00
263123110055	BECKER SAMANTHA A	\$25.00
263123110127	KELLY JR, EDWARD M	\$25.00
263123110133	SAKKAL, FADEL	\$25.00
263123110120	BUSH ROBERT LESLIE	\$25.00
263123110016	HOGEN, BRIAN D	\$25.00
273123120009	CITY OF BLAINE	\$0.00
273123210007	10044 HOLDINGS LLC	\$197.30
263123130023	ERICKSON, LYNNE IRVING	\$25.00
263123140076	SILVERDAHL STEVEN & KRISTY	\$25.00
243123340091	NEUMAN, JOSEPH	\$25.00
223123440008	BLAINE 3211, LLC	\$466.27
263123110062	HEALY, CHRISTOPHER	\$25.00

273123210033	GIVENS PROPERTIES LLC	\$25.00
243123330056	CRAIN, ADAM	\$25.00
263123140079	FARLEY CHARLES E JR & SUSAN M	\$25.00
263123140081	NELSON JOHN C & CYNTHIA J	\$25.00
243123140072	MAKORI, BERNARD	\$25.00
263123130044	JOHNSON BARBARA J	\$25.00
243123340033	CAIN, CHARLES R	\$25.00
243123330098	AMIOT CHRISTOPHER J	\$25.00
243123140064	PANKONIN, PAUL J	\$25.00
223123230030	TRAN, JUDY	\$25.00
263123240041	PALM NATHAN	\$286.15
263123140084	MUCHA DARYL S	\$25.00
143123220008	THUL, DAVID A	\$92.58
263123140024	COTA, LOREN	\$25.00
263123110071	FADDEN GLENN L	\$25.00
233123230001	METRO SHOOTING CENTER CORP	\$1,653.86
263123130116	MERRITT CHRISTINA	\$25.00
233123230002	BLAINE ECONOMIC DEVELOPMENT AUTHORITY	\$0.00
243123310026	SCHMALZER, KRISTY M	\$25.00
263123130061	STERLING SCOTT L & SONYA L	\$25.00
233123310007	CSM EQUITIES LLC	\$3,368.65
273123330029	NEWLAND THOMAS L	\$25.00
143123120005	DINH AMANDA T	\$198.66
263123140100	SHIMEK STEVEN BRUCE	\$25.00
263123140016	TREPANIER KYLE	\$25.00
243123420001	HARDEE, JUSTIN ROBERT	\$25.00
263123130110	FRANKMAN, FRANCIS G	\$25.00
263123110063	BERG NANCY A	\$25.00
263123130034	BEAUBIEN, MARK	\$25.00
263123140036	NGUYEN, LYNN	\$25.00
243123340012	CENTENNIAL PLAZA APARTMENTS LLC	\$25.00
263123140015	REIGSTAD DARYLL W & G L	\$25.00
263123140034	BANASZEWSKI ROBERT L & P J	\$25.00
243123330026	YANG, NA	\$25.00
263123140049	HYLTON, THOMAS P	\$25.00
263123140101	WOHLWEND WILLIAM S	\$25.00
243123340039	SACKIE, EMMANUEL	\$25.00
263123140062	PICKETT, KEITH OWEN	\$25.00
243123130074	RENARD SCOTT A & NANCY E	\$25.00
243123130076	SCHEVENIUS DAVID J & SUSAN E	\$25.00
243123140069	MARCHIAFAVA STEPHEN & PEGGY	\$25.00
243123140071	SANDULYAK, OLEG	\$25.00
243123330016	REMME RONALD C & PAMELA	\$25.00
143123320006	BLAINE CITY OF	\$2,102.70

243123340004	CENTENNIAL PLAZA APARTMENTS LLC	\$154.13
263123110065	PETERSON KELLY	\$25.00
263123110089	SANTANA, DAVID J	\$25.00
263123110091	GERDIN YVONNE	\$25.00
263123110070	METROPOLITAN COUNCIL	\$25.00
263123130007	KNISELY, THOMAS	\$25.00
143123320003	LUNDGREN VICKI J & CHARLES R	\$195.51
143123320004	HELD GREGORY J & NANCY J	\$110.70
143123130009	LIU, TONY P	\$119.92
243123130110	YANG MAI SEE	\$25.00
263123130069	ZAREMBO JOHN	\$25.00
263123120013	VOSS KEVIN J & CONNIE J	\$25.00
263123130045	GREEN JAMES M & RANDALL JODI M	\$25.00
243123340071	SEARS MARK E & ROSALVA G	\$25.00
263123130064	CODY, ARJA E	\$25.00
263123130056	BECKER, LISA	\$25.00
263123110015	NELSON JAY BRENT	\$25.00
243123130030	BEAUPRE, CHRISTINE	\$25.00
243123130002	PIEPER MARK L & ANNETTE M	\$25.00
263123130051	PELOQUIN PENNYE MAE	\$25.00
263123130072	MARTIN JEFFREY ALAN	\$25.00
263123240028	KANDEL, RICHARD	\$26.39
263123140066	DUFFY JACOB RYAN	\$25.00
243123130121	MARUSICH JR, RAYMOND E	\$25.00
243123130029	MOCKROS, MARY A	\$25.00
243123330059	TAGGART JARED J & TERESA A	\$25.00
223123230031	ROACH, BRIAN M	\$25.00
233123320007	BUILDING BONES BLAINE LLC	\$1,343.81
233123230003	AVANTEK CAPITAL HOLDING LLC	\$467.62
263123120075	XA SAM K & NGUYEN TRANG T	\$25.00
263123240030	WATKE, JORDAN M	\$26.39
263123110093	KHAMSOT TOUTOU	\$25.00
263123120052	KUBAL, MICHAEL W	\$25.00
263123140035	JECHORT PAUL F & S M	\$25.00
143123220006	CARY GREGORY E & STEPHANIE S	\$169.39
263123120071	LUOSTARI MATTHEW MICHAEL	\$25.00
263123130066	RATAJCZYK TERRY L & LORETTA M	\$25.00
273123330039	STRASSER, TROY	\$25.00
233123130005	PDI PROPERTIES LLC	\$608.27
263123140097	GRAY HAROLD E & NANCY A	\$25.00
263123140022	ARSENEAULT ALLAN JOSEPH	\$25.00
243123330106	YANG KHANSI	\$25.00
263123130111	SCHEVING CHRISTINA R	\$25.00
243123340041	CHEWAKA MESERET & DAKA DANIEL	\$25.00

263123130040	KHANG XE	\$25.00
263123130029	SELLEN, KORBEY	\$25.00
243123420003	STRELAU CALVIN & REBECCA	\$26.34
263123140094	PEREZ GEORGE J & MARIA A	\$25.00
243123330104	THODE TIMOTHY L SR & FAYE A	\$27.27
243123340040	KOONS, DONETTE M	\$25.00
243123310025	RALEIGH DONALD W JR & MARNIE J	\$25.00
243123420010	MESSERLI STEVEN R & F L	\$25.00
233123320001	JSN PROPERTIES LLC	\$843.30
273123340059	DB BOULEVARD LLC	\$25.00
263123230009	METROPOLITAN COUNCIL	\$647.32
263123230012	METROPOLITAN COUNCIL	\$157.53
263123130081	HIRPO, YISEHAK	\$25.00
263123110064	BEAUBIEN, WENDEE	\$25.00
263123120060	CURWICK, ERIC T	\$25.00
263123140059	PYARALI TRUSTEE, GHULAM ABBAS	\$25.00
223123440006	VEGA, FERNANDO R	\$205.95
263123110037	DEJARLAIS PATRICIA A	\$25.00
263123120042	GRANDEL TIMOTHY J	\$25.49
243123130044	SCHAEFER TODD H	\$25.00
243123330052	IVERSON SCOTT A & SHARI F	\$25.00
263123130027	FARRINGTON JEFFREY & KRISTI	\$25.00
263123110087	PADILLA, JENNIFER L	\$25.00
243123340092	VAN HOUTEN, JERRY L	\$25.00
243123310009	DONNAY, ANNA M	\$25.00
223123340004	MORAVEC, AURORA CASTILLO	\$917.69
243123310008	DONNAY, ANNA M	\$25.00
243123330046	TRADER THOMAS W & CATHERINE	\$25.00
263123110047	ANDERSON GARY	\$25.00
243123330101	RAHIM SYLVESTER	\$25.00
243123340027	HAMANN DEBBIE SUE	\$34.28
133123140013	SELECT EQUITY INVESTMENT INC	\$25.00
243123330013	YER LOR MAI	\$25.00
243123330024	HATCH, DENNIS EDWIN	\$25.00
243123330025	RIDDLE JORDAN	\$25.00
243123420013	WEISLER, ELLIOT	\$49.92
243123130086	MCDONNELL, TALIA L	\$25.00
263123110066	HENTGES NICHOLAS	\$25.00
263123130077	JOHNSON, MICHAEL ALLEN	\$25.00
243123130100	SCHWARTZ THOMAS J	\$25.00
243123330057	WATSON DEBORAH & NEAL W	\$25.00
243123120002	DEVINE MICHAEL S & D A	\$42.18
133123420003	BERRY DAVID	\$230.33
243123330049	HONKOMP TERENCE & KATHERINE	\$25.00

243123130058	SALAY EUGENE T & TINA	\$25.00
263123130006	CARVER SARAH R	\$25.00
143123240002	POWERS, JESSE L	\$134.86
143123340020	BLAINE CITY OF	\$0.00
133123420004	CAREY TIMOTHY M & LINDA L	\$230.31
243123110080	VIDDEN, ERIC	\$25.00
243123110012	SPIKE, SCOTT J	\$25.07
243123120014	AHLGREN RAYMOND	\$25.00
243123130054	HOGENDORF JR, WALTER J	\$25.00
263123149908		\$0.00
243123130115	VANG NENG	\$25.00
243123330080	ANDERSEN EUGENE S & ROBYN A	\$25.00
243123330023	GREGG, MICHELLE L	\$25.00
243123340023	JOHNSON SCOTT E & SHERRY L	\$25.00
243123330094	TAYLOR SCOTT H & LORI J	\$25.00
243123330112	HARSTAD, REID M	\$25.00
243123130066	GUSTAFSON PATRICK S	\$25.00
243123140066	KREPSKY KEVIN G & DIANE M	\$25.00
243123110017	WESLEY, SANDRA L	\$25.00
243123130109	SUTTON, DANIEL	\$25.00
243123130015	PECH CAROL A TRUSTEE	\$25.00
243123130102	STEPHENS, THOMAS B	\$25.00
133123120003	SCHUMACHER, JOEL A	\$539.58
243123120015	SCHULTZ GARRY A TRUSTEE	\$25.00
243123130049	STEINBRIING, THOMAS	\$25.00
243123330058	IKEDA, SANDRA LEE	\$25.00
243123340022	KEWATT, KENNETH W	\$25.00
243123330031	KOEPKE RICHARD A	\$25.00
243123310011	ZHENG QI	\$25.00
223123440004	TILLER CORPORATION	\$2,348.17
243123340046	ZIMMERMAN GARRETT WILLIAM	\$25.00
243123340044	DRUSCH DONALD & CYNTHIA	\$25.00
243123140073	FRICH GARY A & BRENDA A	\$25.00
243123130116	THAO MALY	\$25.00
243123130052	WIELER, TERESA MARIE	\$25.00
133123130007	BERGDAHL J H & GUSTAFSON L M	\$205.72
243123330067	MARTINEZ ALVAREZ ROMAN	\$25.00
243123340065	STOTERAU, BRIAN	\$25.00
243123420094	BLAINE CITY OF	\$25.00
243123330086	CLARK KENNETH M & ANN K	\$25.00
243123130060	PETERSON, CORAL	\$25.00
243123130011	BATSON TERESA	\$25.00
243123340028	THOMPSON WADE R & MICHELLE	\$31.07
243123330007	HAUPT VIRGINIA ANN	\$25.00

243123130104	YANG, JOHN M	\$25.00
143123220010	JONES MARK	\$87.08
243123340030	SHIMEK, JONATHAN P	\$25.00
243123120028	WIECZOREK STEVEN J	\$25.00
133123420008	MOORE, JEFFREY F	\$242.30
243123130017	MARANDA, JOEL L	\$25.00
243123130068	BROBJORG JEROME A & JANET L	\$25.00
243123130019	ROERS, ALEXANDER W	\$25.00
133123120002	YOUTH WITH A MISSION AWAKE INC	\$968.23
133123220006	SOBOLEWSKI TERRANCE J & M C	\$39.93
243123110016	CADLE AZALEA	\$25.00
243123110006	HEDGERS JAMES P	\$25.00
243123110010	ELLIS, AMY M	\$25.00
243123110007	TESSIER, DEBRA JEAN	\$25.00
243123130012	CARLSON DUANE E & DENISE M	\$25.00
243123330089	KOHLER TRUSTEE, EUGENE R	\$25.00
243123330064	SPEISER RYAN W	\$25.00
243123340067	KHANG, PANGBEE	\$25.00
243123340069	MADDIGAPU, PURNA CHANDRA REDDY	\$25.00
133123110001	CHRISTENSEN WILLIAM G & K	\$125.06
243123310006	HYNES, BRIAN R	\$26.18
243123340029	SCHMID, KRISTEN L	\$25.00
133123130002	MATHESON TRUSTEE ALFRED J	\$204.35
133123130003	VONTOFT KIMBERLY	\$204.81
133123340003	BLAINE CITY OF	\$0.00
153123140021	NOLBY DAVOD ALAN	\$109.47
243123330045	THOMPSON TIMOTHY J & BETHANN A	\$25.00
243123330069	WEBER, TRISTA M	\$25.00
143123140013	BLAINE CITY OF	\$264.74
143123140002	ROBERTSON, RYAN	\$137.82
133123120004	RICE CHRISTOPHER M	\$112.36
133123420002	CARLSON BRADLEY W & KATHRYN M	\$230.33
233123420006	NICOLA MSP I LTD PARTNERSHIP	\$874.81
153123430009	CARLSON, ROBERT W	\$168.80
153123430005	BESEMAN, PAUL M	\$313.74
153123440002	WENHOLZ JOHN W & JANINE M	\$177.07
143123140012	BLANCHARD JR JAMES F	\$154.68
133123430004	ANDERSEN, JACOB M	\$186.91
133123220016	HALVA ROBERT M & JUDITH L	\$260.01
243123330095	MARTIN LINDSEY J	\$25.00
243123340068	BUCK JOSEPH D & CARRI	\$25.00
243123340095	BALLARD GREG S & ANNE R	\$25.00
133123230003	BLAINE CITY OF	\$0.00
153123420013	MURPHY MICHAEL A & RANDENE J	\$105.33

133123110011	WHITMORE TRUSTEE DAVID S	\$242.75
153123310007	MCGEE GAVIN P	\$105.37
153123340033	DUERR KELLY G & SUSAN J	\$25.00
153123440003	FITCH DAVID J & KAREN F	\$102.01
153123340026	COLE PRINCE	\$0.00
153123130027	HUDRLIK TERRENCE R & TAMARA L	\$193.71
153123340031	SKELLY TIMOTHY J & MELODY A	\$25.00
153123340037	IH2 PROPERTY ILLINOIS LP	\$25.00
153123310014	DELAVARI, ALI	\$205.26
153123130023	BLAINE CITY OF	\$0.00
153123340049	COHEN MICHAEL S	\$25.00
113123210002	KEMPF TRUSTEE JEFFREY P	\$119.15
123123120007	DRIEMAN TRUSTEE MARY ANN	\$752.61
123123140007	DUBAY, RONALD M	\$247.01
013123130003	CLAREY GERALD W	\$154.20
013123420062	OLSON LYNN MARIE	\$36.64
123123410006	LIU HAIYING & CHIN CHIA LEI	\$230.18
103123140065	BLAINE CITY OF	\$0.00
123123420005	TOMAS JOHN R & MELISSA J	\$203.79
153123420012	JEANS, WILLIAM J	\$153.04
153123310003	ANOKA COUNTY OF	\$368.47
223123420024	ASG BUILDING PARTNERS LLC	\$204.82
013123330134		\$584.04
113123120002	MCKINLEY TRUSTEE, DOROTHY M	\$285.13
123123410005	OSHEA TIMOTHY P & BARBARA A	\$206.34
113123130002	ALLIE DEAN R	\$1,406.22
013123310003	TAMBLYN IRENE A	\$1,177.55
013123420034	BLAINE CITY OF	\$538.29
113123240002	KEMPF JEFFREY & SUSAN	\$1,528.55
123123410009	ANDLER RAYMOND K & DEBBIE J	\$211.15
113123120003	KEMPF JEFFREY & SUSAN	\$227.04
013123430004	CALDWELL JOHN L & LYNETTE M	\$496.63
013123330003	BOHNEN, RICK J	\$47.59
013123340002	ANOKA HENNEPIN INDEPENDENT SCH DIST 11	\$3,332.00
153123440004	FALKNER DAVID E & KATHLEEN M	\$118.21
153123340055	BANKS WHITNEY LYNN	\$41.82
153123430007	KNOLL JUSTIN	\$105.45
153123140012	HILLESTAD WAYNE F & SUSAN M	\$75.61
153123130024	JENSEN, CHRISTOPHER	\$104.44
223123310010	WAKUMOTO MIKE	\$152.16
153123430008	TOGHRAADJIAN, AVEDIS	\$117.39
223123320106	WELLS, MORGAN J	\$73.91
223123210025	OBERG, SCOTT E	\$48.97
223123210032	HOLM, JAY J	\$40.12

153123310015	JEANS, WILLIAM J	\$30.59
273123210039	DELAUREN PROPERTIES LLC	\$25.00
153123340054	BANKS WHITNEY LYNN	\$25.00
123123340046	WEISS, TODD	\$25.00
123123340056	LEWIS STEVEN D	\$25.00
243123220011	CITY OF BLAINE	\$585.17
273123210032	MILLER, KIM J	\$25.00
223123210014	CARLSON TRUSTEE DARRYL L	\$27.15
223123210013	WALDRON, KEVIN	\$34.63
223123210046	HALVERSON, TROY E	\$50.35
123123340007	KINNEY, KATHLEEN M	\$25.00
123123340058	KOS, PHILLIP L	\$25.00
273123340105	MOFFITT M E & JOPLIN T K	\$25.00
223123420025	P & C DEVELOPMENT CO LLC	\$169.86
223123310020	DEPOINT, JENNIFER A	\$93.62
223123210029	KRABER, DENNIS L	\$42.46
123123340057	KERFELD, LUCAS G	\$25.00
123123330025	LIVINGSTON, JAMES	\$28.87
123123330027	ZANGS, MARTIN	\$25.00
123123330041	BLAINE CITY OF	\$30.70
123123340047	SEKERA, CHRISTOPHER	\$25.00
243123220012	VEREIT REAL ESTATE LP	\$74.85
133123340002	INFINITE CAMPUS PROPERTIES LLC	\$2,265.07
113123230002	BLAINE CITY OF	\$494.66
273123340106	HELMBRECHT-LAPOINTE LAWRENCE A	\$25.00
223123420031	AEROFAB PROPERTIES LLC	\$360.28
223123210021	OWEN, DANIEL	\$29.41
273123340112	BARES-PASSOW, RICHARD S	\$25.00
223123320105	STEINKE, CHAD C	\$0.00
223123210036	BRAVO RICARDO MORALES	\$25.00
223123210034	HOFFMANN, RODNEY G	\$25.00
223123210031	ROE, JOELENE	\$50.10
223123210022	GRUGEL, TODD	\$29.05
123123340049	GROWE, SHAWN D	\$25.00
123123340050	O'KEEFE, SHAWN P	\$69.40
223123210012	SCHUTTE ADAM C	\$28.80
273123210036	THOMPSON JEFF	\$25.00
273123210038	DELA AREN W	\$25.00
123123340005	FISCHBACH, MATTHEW R	\$25.00
123123340044	PEDERSON, CHARLES A	\$25.00
123123340041	HILL, ALEXANDER J	\$25.00
123123340055	HOLTER, JOEL N	\$25.00
123123340004	KIRSCHT, STEPHEN R	\$25.51
123123340036	THE GARDENWOOD MASTER ASSOCIATION	\$0.00

123123340060	PARKER STEPHEN THOMAS	\$25.00
103123410120	KRAUSE, BRANDON L	\$0.00
113123220052	BLAINE CITY OF	\$0.00
223123320018	DESAI ASIT ABHAY	\$25.00
273123310001	MPLS-ST PAUL METRO ARPT COM	\$8,065.28
273123330037	HOANG WANNY	\$33.30
223123320019	SANG HOUN & PIN SARAI	\$25.00
273123330034	GAO, DA	\$69.54
273123330036	DEORAJ, JAINARAIN	\$29.48
273123330035	DOTSETH, DONALD S	\$41.98
273123330031	WARD ROBERT E	\$47.22
273123220002	NORHOG PROPERTIES LLC	\$889.32
273123230002	METROPOLITAN AIRPORTS COMM	\$208.07
223123320050	WING, JAMES E	\$25.00
123123340037	DOLL, JOSHUA T	\$25.00
123123340054	WAMHOFF, JACQUELINE	\$25.00
223123330003	MANNING PROPERTIES LLC	\$458.50
223123320037	DASKALYUK, SIMEON	\$28.11
223123320039	WAZWAZ MOHAMMED WALEED	\$27.23
223123320040	JONES, MARGARET L	\$30.34
123123330061	HEGLAND, EDDY J	\$26.74
123123340038	BLOMQUIST DALE	\$25.00
123123340010	KIMMEL, KURTIS M	\$25.00
123123130007	VONDEROHE DUBE, BEKKI L	\$41.08
123123130008	JAMA KALTUN	\$68.31
123123120026	LOEHR, DAVID B	\$25.00
123123120036	BLAINE CITY OF	\$203.83
263123320008	BLAINE PRESERVE BUSINESS PH PROP OWNERS	\$25.00
123123130002	LOCKWOOD, LINDA M	\$25.00
123123130017	BLAINE CITY OF	\$81.47
123123130015	BLAINE CITY OF	\$0.00
123123120028	LOCKWOOD, LINDA M	\$25.00
263123310004	LANIHAU BLAINE 4 LLC	\$88.66
123123120022	KORUS BRANDON	\$25.00
123123120018	DAAS CHRISTOPHER	\$25.00
123123120030	REISGIES, ANTHONY	\$25.00
123123120021	JAMES, SCOTT A	\$25.00
123123120031	CONNOLLY BENJAMIN P	\$25.00
123123120020	LOFQUIST, TODD R	\$25.00
123123130003	WESTPHAL, RYAN	\$30.90
123123130004	BRIGGS, TINA MARIE	\$31.52
123123130005	BECK, ANDREW J	\$35.60
123123130006	PHOMMADY, OUN	\$38.44
123123120035	ZINS, JOHN	\$25.00

123123120034	BOKA, LAMESSA	\$25.00
123123120009	LEET, SHAWN R	\$25.00
123123120016	TALUSAN, JOSE	\$25.00
123123120015	KITZMILLER TRUSTEE GARY RICHARD	\$25.00
123123120014	OYEYEMI, GBOYEGA A	\$25.00
123123120013	GRUNDMAN MICHAEL G	\$25.00
013123430051	CAPITAL TRUST DEVELOPMENT LLC	\$0.00
133123110006	STEPHENS DENNIS W & RUTH A	\$234.59
133123110003	NICHOLS, ROBERT D	\$246.09
133123140003	BELLAND, EDMUND J	\$25.00
133123140004	SCHULDT ARLEN M & M A	\$25.00
133123210084	MORTENSON, SAMUEL L	\$48.21
123123440005	SCHMECK, DANIEL	\$520.55
133123140008	CAICEDO, KEVIN	\$25.00
133123130004	FASCHING, COLE W	\$204.18
123123420006	SCHREIFELS SCOTT W & PAULA M	\$206.04
123123410002	ANDERSON TRUSTEE JOAN LESLIE	\$520.55
123123410003	RENNAKER RANDAL R SR	\$520.58
123123410004	MAKI, MICHAEL L	\$520.56
133123140010	PUGLEASA, MATTHEW J	\$25.00
133123140012	KELCH, BETHANY A	\$25.00
133123130009	CHERIOLI, JAMES R	\$217.28
133123410009	WOJCIAK SCOTT M & SHANNAH	\$530.78
153123420015	BLAINE CITY OF	\$0.00
153123310018	BEADLE, CHRISTOPHER S	\$129.93
243123340080	EWALD RAYLA S & ROBERT N	\$25.00
243123220006	BLAINE SHOPPING CENTER LLC	\$843.87
243123230005	BLAINE SHOPPING CENTER LLC	\$544.42
243123120009	BLAINE CITY OF	\$0.00
243123340047	STACK CURTIS J & PENNEY R	\$25.00
243123340052	KRAUSE KIRSTEN L	\$25.00
243123340054	TURNER RICHARD L & HEIDI M	\$25.00
243123340085	ARIOLE JULIET	\$25.00
243123110002	HALLEN, CHRISTOPHER	\$25.00
243123110083	EWALD, ERIC M	\$25.00
243123330030	LANTZ, SARA E	\$25.00
243123220008	VEREIT REAL ESTATE LP	\$332.33
243123340049	STORMS, CRAIG PATRICK	\$25.00
243123340079	DEUTSCH TODD W & KIMBERLY R	\$25.00
243123340087	ROTELLA, CHRISTINA	\$25.00
243123340086	WEGERSON EDWARD	\$25.00
133123210083	MORTENSON, TIMOTHY M	\$40.17
133123210082	SORENSEN, CORY R	\$40.71
223123320033	CHRISTENSEN NANCY JEANNE	\$25.00

223123320047	FLAIANI, MICHAEL D	\$25.00
133123210063	RAMEY, TIFFANY J	\$25.00
133123210050	DONLEY, CRAIG R	\$25.00
133123210044	ST ANDREWS VILLAGE HOMEOWNERS ASSOCIATIO	\$0.00
133123210045	TERRILL DARLENE	\$25.00
133123210067	TABER CHRISTIAN R	\$25.00
133123210074	RICE CHRISTOPHER M	\$25.00
133123210062	PENDER, DARRIN	\$25.00
133123210047	HANEDAR, BAHTIYAR	\$25.00
133123210030	CARLSON, JOEL E	\$25.00
133123210024	KAHL DONALD WILLIAM	\$25.00
133123210018	GROVER, TOM	\$25.00
133123210036	ENNENGA, MARK	\$25.00
133123210032	ANDERSON, STEPHANIE	\$25.00
133123210070	SCHWARTZ JAY B	\$25.00
133123210059	SANDBERG, DARIN	\$25.00
133123210053	WUORNOS, STEVEN MICHAEL	\$25.00
133123210043	CHRETIEN AARON	\$25.00
133123210042	EIDE, MICHELLE	\$25.00
133123210016	OSTER, ANGIE	\$25.00
133123210060	MATTHEES TRUSTEE JAMES	\$25.00
133123210057	HAASL TRUSTEE SCOTT R	\$25.00
133123210049	SAWVEL, JAY A	\$25.00
133123210046	PETERSON, ANTHONY	\$25.00
133123210068	WALTERS TRUSTEE, CAROLYN JO	\$25.00
133123210039	JOHNSTON, JUNE	\$25.00
133123210019	ALBERT, PHILIP J	\$25.00
133123210020	PERTINEN, DONALD F	\$25.00
133123210027	MCCALL, STEVEN	\$25.00
133123210012	ALLEN TRUSTEE MICHAEL E	\$25.00
133123210073	ST ANDREWS VILLAGE HOMEOWNERS ASSOCIATIO	\$0.00
133123210022	FARINACCI-STANLEY, BARBARA L	\$25.00
133123210055	SCHNEIDER, MICHAEL JOHN	\$25.00
133123210038	LAUINGER, SCOTT	\$25.00
133123210037	GROSHONG, CHRISTOPHER	\$25.00
133123210010	RASCHKE, BENJAMIN P	\$25.00
133123210041	ROGGENBUCK, KYLE T	\$25.00
273123210020	LEE TRUSTEE BRADFORD M	\$25.00
143123420002	BLAINE CITY OF	\$809.63
143123440004	NORTH MEADOWS LLC	\$1,823.77
273123210025	MCCANN, ROBERT DON	\$25.00
273123210022	KARELS WILLIAM J	\$25.00
273123210021	LEE TRUSTEE BRADFORD M	\$25.00
233123310003	CSM EQUITIES LLC	\$138.12

223123310014	HEPPNER, PAUL D	\$25.00
223123320113	OLSON REBECCA A	\$34.73
223123320015	MOLITOR RYAN & KERRI	\$26.11
243123130092	MCGOUGH PATRICK	\$25.00
243123120022	ANFANG WARREN V & SANDY L	\$25.00
243123110034	BULLIS ROBERT J & DEBRA K	\$25.00
243123110048	SLOTSVE, ROBERT R	\$25.00
243123120025	OLSON, JAMES A	\$25.00
243123110026	MURPHY MARIAH C	\$25.00
243123110051	LOWINSKE, BEN	\$25.00
243123110053	GESLIN SANDRA KAY	\$25.00
243123110059	MRNAK CRISTOPHER F	\$25.00
243123110068	NELSON MICHAEL & CONSTANCE	\$25.00
243123110070	SANDBERG ADAM	\$28.18
243123110055	2015-2 IH2 BORROWER LP	\$25.00
243123110031	BOYD SUE E	\$25.00
243123110032	NGONGANG PAUL & ELIZABETH	\$25.00
243123110033	LARSON, DESIREE	\$25.00
243123110037	ELSAID HAMED	\$25.00
243123110039	GAUTHIER, ANDREW	\$25.00
243123110044	ANDRESEN CHRIS & DANA M	\$25.00
243123110046	CARLSON, JONATHAN E	\$25.00
243123110062	STRUWVE, MARY LEE	\$25.00
243123120019	ELSENPETER JANET M	\$25.00
243123120020	CUZCO LLANGARI ANA LUCIA	\$25.00
243123110040	KLEVEN CHARLES N	\$25.00
243123110041	WOODRUFF III JAMES P	\$25.00
243123110042	JOHNSON, CHRISTINA M	\$25.00
243123110043	HEFFREN, RICKY A	\$25.00
243123110073	WEAVER, BRENDA M. E.	\$25.00
243123110077	ELLWEIN, DANIEL LEE	\$32.62
243123110065	EBERSPACHER GINA MARIE	\$25.00
243123110025	OERTEL DANIEL J & NICOLE L	\$25.00
233123310006	MSMWPR-1 LLC	\$629.14
243123120017	HDK BLAINE LLC	\$25.00
243123110064	BENSON JON A & REBECCA R	\$25.00
243123110076	BERRES, JOE RALPH	\$25.00
243123110049	RANDALL BERNARD	\$25.00
243123110050	BONNEVILLE BETH L	\$25.00
223123420011	FOUR SONS HOLDING COMPANY LLC	\$267.23
223123420015	THE LIFE SAFETY JAMESTOWN LLC	\$196.80
263123130090	GREEN, KATIE MARIE	\$25.00
263123130012	FOREMAN STACY L & PAUL R	\$25.00
143123230009	WARME, JERRY R	\$61.49

243123140078	KOOPMEINERS, LUKE ALLEN	\$25.00
263123110080	KERMODE ANDREW	\$25.00
263123130052	CAO, KHANH MAI THI	\$25.00
263123130055	SNELL DAVID W & HELGA TRUSTEES	\$25.00
243123140017	NJAH MOHAMED	\$25.00
263123130097	NIHART, MICHAEL PAUL	\$25.00
263123120053	ANDERSEN, MARLENE R	\$25.00
263123110011	BAUMAN-BURR KYLE	\$25.00
263123110018	MARINELLO, RICK A	\$25.00
263123120020	REBER, DANIEL J	\$25.00
263123140050	TRYBUCHOWSKI FRANCSZK J	\$25.00
263123120047	FUECHTMANN VERNON & DOROTHY	\$25.00
273123120007	IQA PROPERTIES LLC	\$154.81
263123130005	DEGREE DAVID C & TERESA L	\$25.00
263123110021	KNAEBLE, DEANNA M	\$25.00
263123110057	O'DONNELL, JODIE M	\$25.00
263123110014	HOFFMANN, ANDREA L	\$25.00
243123130035	WILLIAMS BAILEY	\$25.00
263123140004	WALDOCH STEPHANIE MICHELLE	\$25.00
263123120057	RAUSCH, KURT K	\$25.00
243123140058	NOWAK JASON	\$25.01
243123140062	GOOCH BRANDON J & MARIE N	\$25.00
243123140057	4695 115TH AVENUE NE LLC	\$25.00
263123130046	WARD DANIEL ARLEIGH	\$25.00
263123130037	JOHNSON LAWRENCE & KATHLEEN	\$25.00
273123330025	ADERE, TEFERI M	\$25.00
243123330009	WADE CHARLES	\$25.00
263123120021	BERTHIAUME KATHLEEN J	\$25.00
263123130114	FREEMAN DWEH M	\$25.00
263123110030	LONEY BRYCE A C & SARAH M	\$25.18
223123310027	ELEVAGE FLANDERS LLC	\$769.68
273123340034	KHI LOEUNG L & KEO PHALLA D	\$25.00
263123140057	BURDORF, JENNIFER LYNN	\$25.00
243123330085	GEBRERUFEL M & HABTIHYIMER L	\$25.00
263123120046	GLAD, ANDREW J	\$25.00
263123130036	CONDIFF TRUSTEE GREG T	\$25.00
263123110100	BAHR V FRANK & SHARON K	\$25.00
243123330032	SCHERMERHORN, MARK LEE	\$25.00
263123120024	YOKOM, BRIAN K	\$25.00
243123330022	MURPHY JAMES ALLAN	\$25.00
243123420012	PALMEROS DE LEON JOSE ANTONIO	\$25.68
243123340034	MCLENDON BENNETT & DEANNA	\$25.00
243123340020	POWERS, JEREMY M	\$25.00
243123130070	EITREIM, COLLIN EDWARD	\$25.00

243123140068	FEIST, HENRY J	\$25.00
243123130045	BRACKEN LISA	\$25.00
243123110079	ANSCHUTZ JEFFREY P & JODY L	\$25.00
243123130107	PUCKO STEVEN J & DEANNE L	\$25.00
243123130067	MORELLI, CAITLYN	\$25.00
113123120001	MCKINLEY TRUSTEE, DOROTHY M	\$2,686.18
123123110001	ANOKA COUNTY HIGHWAY DEPT	\$2,583.90
113123110001	KEMPF, SUSAN L	\$1,890.74
113123210001	KEMPF TRUSTEE JEFFREY P	\$1,282.45
133123140015	CACTUS 901 LLC	\$204.71
243123420026	POACH ALLAN A & L C	\$26.36
243123330042	SIMONET JOHN F	\$25.00
133123140001	MERTH GINA	\$25.00
153123140022	WYFFELS BERNARD L & MARILYN E	\$147.45
243123120030	DIAZ, ISRAEL	\$25.00
153123340056	LAMMI JESSE	\$25.00
123123140006	WINDMEIER STEPHEN A	\$246.33
123123420007	KOCH DAVID R	\$309.77
013123430001	TAMBLYN RONALD G	\$198.38
113123240003	KEMPF, MICHAEL G	\$1,472.77
123123120001	BEBEAU, JAMES	\$232.72
233123420012	VENTRE INVESTMENTS LLC	\$344.23
153123310012	NORGAARD NEIL B & CHRISTINE	\$197.55
153123420010	BADHWA DAVE & DENISE A	\$237.00
153123140018	AKBARI TRUSTEE, MOHARRAM	\$102.54
153123340021	ANOKA CTY HWY DEPT	\$0.00
223123320112	CLARK TRUSTEE, THOMAS H	\$69.39
273123210030	S&D VENTURES LLC	\$25.00
223123210009	SAVALOJA, DANIEL R	\$25.00
223123210026	MARIA CAROLINE OMONMEN	\$40.96
273123210040	ROSEMAE LLC	\$25.00
133123210076	NELSON, ALAN J	\$25.00
123123340045	HORRISBERGER, BENN D	\$25.00
123123330049	ZWEBER, JEFFREY	\$37.87
113123320008	MASERA, JOSHUA	\$25.00
123123330071	WEATHERLY, TROY R	\$25.00
273123330030	MLINARCIK, JAMES MICHAEL	\$25.00
273123220006	DOUBLE D PROPERTIES LLC	\$1,679.76
273123330032	CHAPPUIS VINCENT J	\$28.44
273123220003	XYLITE PROPERTY LLC	\$444.73
223123320017	OLSON RICHARD	\$25.00
113123340002	BLAINE CITY OF	\$8,895.74
223123320058	ALBAIDI HUSSEIN	\$41.87
223123320059	PERSON, MICHAEL T	\$75.58

113123430002	BLAINE CITY OF	\$12,891.41
123123340053	LI MICHAEL	\$25.00
223123320036	AMIR, SHAKEEL	\$29.85
223123320038	ANDERSON, PAULA	\$57.58
263123310003	LANIHAU BLAINE 5 LLC	\$40.07
263123320009	COUNTY OF ANOKA	\$25.00
123123120023	DO, MINH	\$25.00
123123120029	AHMED, LINA	\$25.00
123123120019	LAPOINT, EDDY M	\$25.00
263123320005	STATE OF MINNESOTA	\$447.03
123123130013	BLAINE CITY OF	\$40.81
123123120025	HOHENSTERN, GREG W	\$25.00
123123120024	CALLAHAN, TIMOTHY	\$25.00
123123120011	SEYMOUR, GABRIEL C	\$25.00
263123320006	BLAINE PRESERVE BUSINESS PH PROP OWNERS	\$43.13
123123120012	MILLER, ANDREA	\$25.00
123123120010	MARXHAUSEN, JAMIE	\$25.00
123123120027	MICKELSON ANDREW J	\$25.00
123123120037	BLAINE CITY OF	\$129.90
123123120033	SHADE, BRIAN J	\$25.00
123123140002	TURNER EDWARD P & PATRICIA J-D	\$503.73
123123440004	JOHNSON MICHELLE H	\$520.57
133123410006	LETENDRE, JUDITH C	\$1,211.53
133123140005	HOWARD, IAN	\$25.00
133123140007	LILYQUIST, KRYSTAL M	\$25.00
133123210085	WOZNAK, BRUCE M	\$111.22
123123140004	HASSAN, ABDELAZIZ T	\$502.89
123123440002	OLSON JAMES A & SUSAN K	\$520.55
153123310017	SPENNY, DANIEL	\$133.96
123123140003	MARTIN KRISTI K & JAMES A	\$502.75
133123110005	CHRISTENSEN WILLIAM G & K	\$121.11
133123110009	KIFFMEYER KURT R TRUSTEE	\$171.65
133123140002	GREEN, KELLY L	\$25.00
123123440003	REINERTSON, DANIEL J	\$520.57
133123110010	BUTTWEILER, WERNER L	\$199.85
133123140006	CONOVER, SHAWN D	\$25.00
133123140009	MULVIHILL MARK C & JENNIFER J	\$25.00
133123140011	NORD CARMEN	\$25.00
243123140003	DURAND, CYNTHIA L	\$0.00
243123340048	CARDINAL, ALLISON L	\$25.00
243123120007	ZANGS, BEAU D	\$25.00
243123340050	PIERCE DALE J & KATHIE A	\$25.00
243123340084	NICOL MARK & PAGEL MICHELLE	\$25.00
243123340082	TSEWANG FNU	\$25.00

243123340006	VAN DER BERGH RONALD	\$25.00
153123340035	LUONG, VIVIAN M	\$25.00
243123340081	HELGERSON TRUSTEE, LELAND JAY	\$25.00
243123220007	BLAINE SHOPPING CENTER LLC	\$397.67
243123340051	KOCH DAVID & JOANNE M	\$25.00
243123340053	MURRAY LIKE BILL LLC	\$25.00
243123340083	MCDONALD, CIARA D	\$25.00
263123230011	METROPOLITAN COUNCIL	\$25.00
263123230010	METROPOLITAN COUNCIL	\$87.91
113123230062	BLAINE CITY OF	\$0.00
133123210064	ROZEK, STEVEN J	\$25.00
133123210058	BUDZYNSKI, THOMAS J	\$25.00
133123210052	NYABICHA KEVIN	\$25.00
133123210035	PALONY, JOSEPH	\$25.83
133123210026	FARINACCI, PATRICIA J	\$25.00
133123210017	BRENNAN TRUSTEE THOMAS K	\$25.00
133123210015	HOILAND TRUSTEE, RICHARD L	\$25.00
133123210014	CARLSON TRUSTEE JEFFREY R	\$25.00
133123210048	OLIVER, AUNUDREI	\$25.00
133123210056	FECHTER, JOHN V JR	\$25.00
133123210054	ISAACSON SCOTT G	\$25.00
133123210040	SAVELKOUL, EDWARD J	\$25.00
273123210024	TJ MEDICAL LLC	\$25.00
143123410057	CENTEX HOMES	\$0.00
133123210065	GRAVES, BRIAN	\$25.00
133123210061	ALLISON, AARON A	\$25.00
133123210051	BRUNO, ANTHONY W	\$25.00
133123210031	LARSON, BARRY J	\$25.00
133123210025	OLDANI, CAROLYN A	\$25.00
133123210023	CHAPPLE TRUSTEE KAREN H	\$25.00
133123210069	JOHNSTON, CAROLYN	\$25.00
133123210072	ST ANDREWS VILLAGE HOMEOWNERS ASSOCIATIO	\$0.00
133123210021	WARNER, STEPHEN	\$25.00
133123210034	HERMAN, LACIE LYNN	\$25.00
133123210029	SCHENDZIELOS, ERIC	\$25.00
133123210013	DESAI TRUSTEE, KUMUD BHUPAT	\$25.00
133123210011	WETTSTEIN, MARY	\$25.00
273123210023	DEER RIDGE I LLC	\$25.00
273123210026	KUSSMAN LLC	\$25.00
133123210075	BLAINE CITY OF	\$0.00
243123110028	JOHNSON JERRY S & SHARON K	\$25.00
243123110035	JENSRUD, HOLLY M	\$25.00
243123110066	JOHNSON, LEIF	\$25.00
243123340097	TROUTEN ELISABETH M	\$25.00

243123110027	CARROLL JENNA	\$25.00
243123110036	HARRY RICHARD W	\$25.00
243123110047	SANDOZ, DALLAS A	\$25.00
243123110078	STUEVE SPENCER	\$25.00
243123120018	SCHNEIDER ROBERT A	\$25.00
243123120027	BLAINE CITY OF	\$0.00
243123110038	FORSYTHE WILLIAM M & LORETTA L	\$25.00
243123110063	VILLA ROY FRANK	\$25.00
243123110056	AUX FUNDING LLC	\$25.00
243123110058	VANG, SAO MA	\$25.00
243123110072	DAMM CHRISTOPHER M	\$25.00
243123120024	MAEHREN ROBERT M	\$25.00
243123120026	CORDIE TRUSTEE MICHAEL R	\$25.00
243123110052	SZEPIENIEC JOSEPH A & LORI L	\$25.00
243123110030	HICKS CHARLES M & LYNDA J	\$25.00
243123110057	SINGH DILJIT	\$25.00
243123110071	AVERBECK TIM A & CHEVALIER S M	\$25.00
243123110067	LONGNECKER TRUSTEE RICHARD LEE	\$25.00
243123110069	FANUM, TRAVIS J	\$25.00
243123110054	WURZINGER GARRETT	\$25.00
243123110075	WANDMACHER, CHRIS	\$25.00
123123420004	OSTMAN NICHOLAS S	\$289.12
123123410010	LAWSON GARY D & ROSALEEN W	\$193.22
123123210064	RODEFELD THOMAS R	\$28.57
273123330033	WELLER, BRENDA L	\$34.81
113123320003	BLAINE CITY OF	\$3,971.25
223123320051	DOLINSKY, DOUGLAS JEROME	\$56.00
123123120032	THOMPSON, JESSE	\$25.00
123123120017	GUTHMUELLER TIMOTHY	\$25.00
133123420009	BLAINE CITY OF	\$63.60
133123410002	JOHNSON TRUSTEE, KEVIN R	\$525.77
153123340034	LUONG, VIVIAN M	\$25.00
243123330038	JACOBS DENNIS W & PAULA J	\$25.00
133123210066	SCHLUETER MICHAEL	\$25.00
133123210033	VONDERHARR, BRIAN A	\$25.00
133123210028	VEDI, PUNEET SINGH	\$25.00
243123120023	POPE JEFFREY C & DEBORA K	\$25.00
243123110029	FRIEND CAMERON MARTIN	\$25.00
243123110045	TADDEO, DANIEL P	\$25.00
243123110074	FUNKHOUSER, JENNIFER M	\$25.00
243123120021	BURGGRAFF ORION J	\$25.00
233123410008	HOLIDAY STATIONSTORES INC	\$213.14
263123110136	BLAINE CITY OF	\$0.00
263123120030	BLAINE CITY OF	\$0.00

123123130024	TAN III, ADRIAN PATRICK F	\$25.00
123123130018	SIKANDER, SYED	\$25.00
123123130034	RATHKE, ERIC G	\$25.00
123123130023	JOHNSON, KEVIN L	\$25.00
123123130033	MANCINI, JOHN	\$25.00
123123130027	CHRISTENSEN, MICHAEL L	\$25.00
123123130031	CARTER, JOSEPH F	\$25.00
123123130030	HELLER, TROY C	\$25.00
263123310013	STAG INDUSTRIAL HOLDINGS LLC	\$863.27
223123330004	KINGDOM RENTALS LLC	\$114.10
223123330016	PASKAR, ANATOLIY	\$56.70
223123320014	NOLBY TRUSTEE CLAYTON E	\$53.64
223123330018	CP INCOME AND GROWTH IV LLC	\$878.20
233123410007	ALLSTATE BK REAL ESTATE HOLDINGS LTD	\$154.53
123123130019	LI, STEVEN	\$25.00
123123130029	NUR, HANAD	\$25.00
123123130026	SAMUELSON NATHANIEL SAUL	\$25.00
263123320010	FARASLE GROUP LLC	\$236.05
123123130021	TAN, EMBERLITO F	\$25.00
123123130020	MCMULLEN, SAMUEL S	\$25.00
123123130025	LEHMAN, DANIEL P	\$25.00
123123130028	BERG, BRADY A	\$25.00
123123130032	THAO, XIONG P	\$25.00
223123310021	STEINKE, CHAD C	\$86.51
123123130022	SUNDSETH, COREY	\$25.00
223123320110	WRIGHT JR TODD M	\$57.14
123123120047	HAKE, JEFFREY A	\$25.00
123123120040	ZWART, TONY T	\$25.00
123123120041	AHMED, AIRAJ	\$25.00
123123120042	CALLISTO, JUSTIN	\$25.00
123123120045	AWKER, PETER	\$25.00
123123120043	GHALBAN, AHMED J	\$25.00
123123120044	OSMAN ABDIKADIR	\$25.00
123123120046	BROWN, ALEXANDRA	\$25.00
123123120039	MOCK, MICHAEL L	\$25.00
123123120048	ARNSDORF ALEX	\$25.00
123123120057	ANDERSON, TODD	\$25.00
123123120055	COLLINS ELIZABETH A	\$25.00
123123120050	ZIMMERMAN, JASON	\$25.00
123123120052	KAUTH, KEVIN R	\$25.00
123123120051	BASIT, ABDUL	\$25.00
123123120053	JENSEN PAUL H	\$25.00
123123120054	SCANLON, THOMAS P	\$25.00
123123120049	ROHRBAUGH JAMIE E	\$25.00

123123120056	DEMUTH, JOSEPH F	\$25.00
133123220010	GIESKE TRUSTEE RUSSELL J	\$493.41
133123320002	BLAINE CITY OF	\$126.85
133123320004	BLAINE CITY OF	\$161.65
143123310068	RAUCH, JOHN M	\$25.00
133123330002	ANOKA COUNTY	\$50.83
133123330003	ANOKA COUNTY	\$31.95
133123330005	LARSON RICHARD A & KAREN	\$49.06
133123330004	ANOKA COUNTY	\$31.89
233123140006	CARLISLE FLUID TECHNOLOGIES LLC	\$949.50
133123440001	FASTRACK DEVELOPMENT LLP	\$1,539.96
243123120016	ANOKA COUNTY HIGHWAY DEPT	\$879.77
243123210006	HOME DEPOT USA INC	\$1,015.31
243123210009	HAZA REALTY LP	\$29.16
243123210008	HAZA REALTY LP	\$101.83
243123210010	BLAINE SHOPPING CENTER LLC	\$393.69
243123230006	BLAINE SHOPPING CENTER LLC	\$414.68
243123230010	CRAWLEY TRUSTEE JOHN	\$106.95
243123230009	PALMEN TRUSTEE RONALD E	\$74.08
243123230008	OFP BLAINE MN LLC	\$217.14
233123140003	AVEDA CORP	\$910.25
243123210001	BLAINE CITY OF	\$183.53
243123210004	CITY OF BLAINE	\$25.00
223123240001	NATL SPORTS CENTER FOUNDATION	\$1,957.11
223123130004	KE PROPERTIES LLC	\$1,803.15
243123240004	BERDASS PROPERTIES	\$1,046.25
243123310033	WAL-MART REAL ESTATE BUSINESS TRUST	\$184.39
243123240006	BERDASS PROPERTIES	\$2,150.95
243123310024	TOLERANCE MASTERS PROP INC	\$274.23
243123310023	TOLERANCE MASTERS PROP INC	\$347.42
243123310029	RENDOVA PARTNERSHIP	\$389.44
243123310028	RENDOVA PARTNERSHIP	\$418.67
243123310030	ASR PROPERTIES LLC	\$193.17
243123310031	ASR PROPERTIES LLC	\$156.13
243123310032	R/R FUNK LLC	\$255.24
233123410002	AVEDA CORP	\$249.50
233123410003	AVEDA CORP	\$146.97
233123410001	AVEDA CORP	\$1,621.47
233123420002	AVEDA CORP	\$942.05
233123430002	AVEDA CORP	\$166.26
233123430009	HIGHWAY 7 PROPERTIES LLC	\$25.00
233123430013	EAST BLAINE COMMUNITY CENTER	\$426.48
233123430018	CSM EQUITIES LLC	\$572.82
233123430014	EWR BLAINE FF LLC	\$227.76

273123220004	MCBLAINE PROPERTIES LLC	\$339.34
223123430009	SRI PROPERTIES LLC	\$467.69
273123110015	WASTE MANAGEMENT OF MINNESOTA INC	\$1,406.50
263123120044	THOMPSON RYAN D	\$25.00
263123120045	WOLDEYESUS, GETACHEW A	\$26.64
273123230001	MPLS-ST PAUL METRO ARPT COM	\$2,324.38
283123140003	MPLS-ST PAUL METRO ARPT COM	\$886.48
283123140002	CITY OF BLAINE	\$431.44
263123140001	NORTHERN NATURAL GAS CO	\$86.02
263123440073	LEXINGTON PINES PROPERTY INVESTMENTS LLC	\$112.11
263123440070	NORTHWOODS RE HOLDINGS LLC	\$46.65
263123320014	EAGLE BROOK CHURCH	\$75.27
243123210007	HOME DEPOT USA INC	\$43.71
123123130039	KELL, JONATHAN DAVID	\$25.00
123123130042	LARSON, RYAN TURNER	\$25.00
123123130043	FLECK, DANIEL LEWIS	\$25.00
123123130044	PATEL, HITEN	\$25.00
123123130045	CHRISTENSEN, LAURA M	\$25.00
123123130057	INTERVIVOS REVOCABLE TRUST	\$25.00
123123130055	FISCHBACH, STEVEN	\$25.00
123123130056	COMER, MICHAEL JON	\$25.00
123123130058	NGUYEN, DAVID L	\$25.00
123123130054	CAPUZZI, BRYAN R	\$25.00
123123130052	SCHNAPF, PETER W	\$25.00
123123130051	PEDERSEN BROCK T	\$25.00
123123130053	YUSUF IBRAHIM	\$25.00
123123130059	ZIEGLMEIER, DIANA	\$25.00
123123130040	STEPHENS, CHRISTOPHER	\$25.00
123123130041	MARTINSON, JESSICA M	\$25.00
223123210038	ARSHAD, MOHAMMAD	\$30.34
223123210039	GREFSHEIM, RYAN T	\$58.22
223123210040	RYAN, JOHN W	\$116.31
223123210042	SATHERS, ELIZABETH A	\$121.65
223123210043	SATHERS, ELIZABETH A	\$25.00
123123330043	BREDEKEN, DEAN ALLEN	\$25.00
123123330046	KISPERT, JACK R	\$26.50
123123330045	MOE, DIANE	\$25.00
123123330044	KUNZER TRUSTEE JULI B	\$25.00
123123330060	THE GARDENWOOD MASTER ASSOCIATION	\$0.00
123123330055	BINA, KRISTI	\$25.00
123123330054	ORSBURN TRUSTEE, MICHAEL D	\$25.00
123123330053	LOEHR, MICHELLE	\$25.00
123123330052	MILLER-THALHUBER KARI ANN	\$25.00
123123330051	LIEN, JAMES	\$26.15

123123330050	LEON, ANTHONY J	\$28.28
123123340068	CLOUTIER, KEVIN C	\$76.39
123123340066	HAMMOND, MARK W	\$25.00
123123340067	HERZOG, JOSHUA E	\$33.20
123123340076	GUBASH NABIL J	\$25.00
123123340075	JAROMBEC, REBECCA J	\$25.00
123123340074	POTOCNIK MATTHEW	\$25.00
123123340073	AHMED ALI M	\$25.00
123123340072	WARNER, MICHAEL R	\$25.00
123123340070	MARSHALL, GARRY L	\$25.00
123123340077	PETERSON CURTIS	\$25.00
263123410019	MALONEY CASSANDRA MARIE	\$41.27
263123410018	STREFF NICHOLAS JOSEPH	\$41.26
263123410017	BREER MICHAEL & SHARON K	\$41.25
263123410014	JOHNSON, DARIN S	\$55.24
263123410021	HAYNES, DIANNA	\$41.28
263123410057	LARSON, TRAVIS J	\$25.00
263123410024	SHEPARDSON ALBERT P & SHANNON	\$25.00
263123410059	LARSON, TRAVIS J	\$25.00
263123410015	GREEN, DENISE M	\$41.23
263123410020	SMALLIDGE WILLIAM F III	\$41.28
263123410023	SCHWARTZ TRUSTEE ANNE C	\$28.38
263123410016	CARLSON, ANNA	\$41.24
263123410060	HAUGEN TRUSTEE, JAMES L	\$41.29
263123410005	AHO CAROLE K	\$37.53
263123410008	CARDENAS-SALAZAR ALEJANDRO E	\$37.51
263123410006	SAUMER WAYNE W & CONNIE	\$37.53
263123410058	SELLNER JULIE ANN	\$25.00
263123410007	ANDERSON, PATRICIA	\$37.52
263123410056	WOLFE ELIZABETH	\$25.00
263123410066	LEXINGTON LEASED HOUSING ASSOC I LLLP	\$429.83
263123410004	TORGERSO, ROBERT W	\$37.54
263123440009	HUTTERER, BONNIE L	\$25.00
263123420101	ITANA, ROBSAN C	\$25.00
263123420035	JOHNSON, CHRISTOPHER D	\$25.98
263123420080	WIEHE TRUSTEE PAUL W	\$25.00
263123420061	FIFITA SITAUTI & MARY ELLEN	\$25.00
263123420085	MUELLNER, AMBER	\$43.18
263123420060	RUDE, BECKY A	\$25.00
263123420009	DALEIDEN GERALD R & MARY P	\$25.00
263123420010	HANG LENG	\$25.00
263123420011	HIGH, JOSHUA J	\$25.00
263123420055	GRUNDTNER, TIM B	\$25.00
263123420012	JONES APRIL	\$25.00

263123420063	MAANUM, KARL E	\$25.00
263123410055	ANDERSON BRUCE & K A	\$41.29
263123420024	CHRISTY NICHOLAS	\$30.88
263123420059	SHAW, DAVID CHARLES	\$25.00
263123410027	RASINSKI CASIMER M JR	\$41.31
263123420083	EVANSON ELIZABETH A	\$25.00
263123420041	YANG, HOUA	\$30.56
263123420073	ACKERMAN, JOSEPH A	\$48.14
263123410053	JARVI BRADFORD R & THERESA A	\$41.29
263123420095	MALESKI, BRIAN J	\$48.16
263123420103	MARKS CONNER	\$29.01
263123420058	HRBACEK, STEVE R	\$25.00
263123420052	JURCHISIN AYL A	\$33.67
263123410046	DRACH, KELSEY	\$37.21
263123410026	TAYLOR ADAM	\$41.32
263123420002	KNUTSON TERRANCE L & CONNIE	\$25.00
263123410041	ANDERSON, JENNIFER M	\$41.27
263123410032	WALDERA MARK N	\$41.27
263123410035	MORSE MICHAEL HOWARD	\$34.71
263123420094	HANS NATHAN D	\$48.17
263123410029	HINSON, KIRK	\$82.50
263123410034	ENGLERT, JONATHAN D	\$25.00
263123420038	GONZALEZ, EDIBERTO ALANIS	\$25.00
263123420097	SANDERS, DONALD	\$26.44
263123420067	PHAN, VAN	\$25.00
263123420081	HORVAT, JAMES J JR	\$25.00
263123420046	HYLTON TIMOTHY S & SUSAN K	\$25.00
263123410033	FISHER, DENNY J	\$25.00
263123410038	OGDEN CHARLES M & DOREEN J	\$34.71
263123410036	MALINOVSKY JOSEPH J	\$34.71
263123410040	SMITH, SAMANTHA J	\$25.00
263123420068	KURTH, HEATHER KAY	\$25.00
263123420006	FISCHER, JOANNE MARIE	\$25.00
263123420051	SCHMIDT THOMAS E & LOUISE K	\$25.00
263123420098	SKILLINGS MICHAEL	\$25.00
263123410054	ZECK N C & ROESLER R L	\$41.30
263123420045	DAUFFENBACH PAUL J & HEATHER J	\$25.00
263123420066	BSS HOMES LLC	\$25.00
263123420050	MOFFITT, KEEGAN	\$25.00
263123420048	TINCHER STEVEN O & KAREN L	\$25.00
263123420007	LYDDY JAMES P	\$25.00
263123420078	VANDEBLOOMER MARK & JULIE	\$25.00
263123410061	MCNEIL JOSEPH MALCOLM	\$25.00
263123410051	PFAFF RICK L & JOHANNE L	\$41.34

263123410043	HEGLUND DAVIS P & LINDA S	\$41.29
263123410030	YADEAU DEMIAN A	\$41.29
263123410052	KORUS TERRENCE A	\$41.33
263123420075	ANDERSON ROBERT D & VICKIE J	\$25.00
263123420076	CLEVELAND, MARY	\$25.00
263123420004	SELLECK RODNEY M & SCHIRO KRIS	\$25.00
263123410064	MCNEIL JR, ALEX J	\$25.00
263123420064	PERFETTI, DANIEL JAY	\$25.00
263123420104	REGNIER DANIEL	\$25.00
263123420023	WINTER JOHN E & KAREN R	\$25.00
263123420092	HEIDELBERGER, DANIEL J	\$48.14
263123420030	OLSON, CHRISTINE M	\$48.14
263123420091	KOZHOKAR, IVAN I	\$48.19
263123420034	PRO OPERAM SUB XV LLC	\$56.13
263123420053	NGUYEN TOAN V & THI TRAN A P	\$25.00
263123420065	LOPEZ ZABDIEL PLIEGO	\$25.00
263123420029	KROON, RITA C	\$48.17
263123420074	STEINHOFF, ERIC	\$48.17
263123420079	THUL, GLORIA M	\$25.00
263123410037	FRISK ELDON & JOAN J	\$34.71
263123420057	HENKEL, CRAIG A	\$25.00
263123420054	SEERY PATRICK M & LYNN M	\$25.00
263123420003	ZIMMERMAN JEAN L & MICHAEL R	\$25.00
263123410045	VOLNER, JOSEPH A	\$53.69
263123420039	BRAATEN DAVID H & KAY E	\$25.00
263123420037	CLERKIN DEBORAH A & BIEDRON C	\$25.00
263123410031	GLENDENNING, CODY C	\$41.28
263123420086	KOSTICK, JOEL F	\$43.12
263123420027	SALISBURY, MIRANDA L	\$48.15
263123420084	SCHIMEK, LEONARD EARL	\$29.00
263123420025	DINIUS TRUSTEE, KEITH D	\$48.17
263123420008	ABERA, KIRUBEL	\$25.00
263123420056	SAGER CRAIG E & SANDRA M	\$25.00
263123420047	TOMMERDAHL BRENT C & SUSAN	\$25.00
263123410063	HATCH, JEFFERY A	\$25.00
263123420026	DINIUS TRUSTEE, KEITH D	\$48.17
263123420071	MCDONOUGH T M & KAREN K	\$25.00
263123420062	SHEARER, CRAIG R	\$25.00
263123420070	BREKKE, JAY	\$25.00
263123420001	PAYMENT, CHAD M	\$25.00
263123420044	MAXSON, LYNN Y	\$25.00
263123410062	RUIKKA, KIMBERLY JO	\$25.00
263123420005	MCDONALD, STEVEN J	\$25.00
263123410042	BAUER JOHN H & S C	\$41.28

263123420093	NEUBERT CORY	\$48.15
263123440003	SANDERS ELEANOR L	\$0.00
263123420040	KYSYLYCZN W P & MANDERS L M	\$30.44
263123420069	PICTON, PHILLIP ANDREW	\$25.00
263123410028	WOITAS, KEVIN L	\$41.27
263123410039	KOCH DEBBIE L	\$25.00
263123420018	STIDHAM HEIDI JEANNETTE SUNDEEN	\$86.07
263123420082	NGUYEN, BO Q	\$25.00
263123420077	DAMLONGSOUK JIM & PHONEXAI	\$25.00
263123420036	ANDERSON MARK A & PATRICIA A	\$25.98
263123420096	RAYMOND STUART	\$48.15
263123140020	WELSKE-WELLS JUTTA	\$25.00
223123320013	HEPPNER, PAUL D	\$28.19
223123320104	DEPOINT, JENNIFER A	\$25.00
233123210001	METRO SHOOTING CENTER CORP	\$2,116.50
233123220001	METRO SHOOTING CENTER CORP	\$1,432.80
233123240001	METRO SHOOTING CENTER CORP	\$2,235.23
233123420013	MSMWPR-1 LLC	\$233.87
113123320014	PADUVERIS, NICHOLAS	\$25.00
113123320015	ANDERSON, JOSHUA	\$25.00
113123320016	ESKIERKA, JEFFREY A	\$25.00
113123320017	HOYHTYA, MICHAEL T	\$25.00
113123320012	OTTOSEN, WENDY JEAN	\$25.00
113123320010	HAGGARD, JOHN W	\$25.00
113123320011	BRULA, NICHOLAS J	\$25.00
113123320013	FRERICKS, THOMAS	\$25.00
253123230138	BREIDENBACH STEFAN J & JANAH W	\$25.00
253123120112	BELGACEM AYOUB BEN	\$25.00
253123220070	LOSS KELLI	\$25.00
253123220045	KIRSCHENMANN GLEN & GEORGIANA	\$25.00
123123330006	GOODMAN, VICKI A	\$25.00
123123330021	GROEHLER SARAJO M	\$25.00
123123130062	BRAMA JUSTIN	\$44.40
253123230130	SHEA, KELLY W	\$25.00
013123320069	BLAINE CITY OF	\$0.00
123123130060	GOEDEKE PAUL O	\$53.96
123123130061	JOHNSON, RICHARD A	\$32.53
123123130063	MUNDALE, DAVID W	\$40.62
123123310078	ENTO, SAMSON	\$27.16
123123310032	BERGER, DUSTIN J	\$25.00
123123310033	GARDENWOOD MASTER ASSOCIATION	\$0.00
123123310024	KIMBER, JOHN	\$25.00
123123310025	YANGWAUE, PADAO H	\$25.00
123123310026	TRUONG LAM	\$25.00

123123310027	ADAMS, KATHERINE	\$25.00
123123310028	GREER TRUSTEE, PAUL THOMAS	\$25.00
123123310029	MEDVED, CHARLES	\$25.00
123123310030	WILLIAMSON, BENJAMIN E	\$25.00
123123310031	DAVIS, TIMOTHY J	\$25.00
123123310009	KARRICK, NATHAN	\$26.61
123123310010	OLLILA BENJAMIN	\$27.96
123123310011	SEIDENKRANZ, KAYLEE J	\$33.56
123123310012	BERKLAND, DAVID M	\$54.50
123123310013	TAYLOR ISABELLA	\$77.28
123123310014	SCHOTZKO, ADAM RONALD	\$49.77
123123310015	WILDER, DANIEL	\$25.00
123123310016	HAMSKI, DANIEL	\$25.00
123123310017	NOBLE TRUSTEE BIRGITTE A	\$25.00
123123310018	FOSTER, DAVID W	\$25.00
123123310019	MORAN, DAVID L	\$25.00
253123130057	PETERSON, NICHOLAS A	\$25.00
113123320009	SOBOLIK, JAMIE M	\$0.00
253123340003	PETERSEN LEIF & LEANN	\$25.00
253123320210	CHOW, YVONNE	\$25.00
123123310023	CISEWSKI, MATTHEW M	\$25.00
253123230125	LONNING, LINDA M	\$25.00
253123120114	OLSON, TREVOR	\$25.00
253123230017	DOWNS TRUSTEE, BRITT A	\$25.00
253123240005	NELSON LUVERNE K	\$25.00
253123240082	PARKER FRANCIS E & M L	\$25.00
253123240007	ALBRECHT DONALD N	\$25.00
253123320030	WAGNER KYLE K	\$25.00
253123120065	RUST NICOLE M	\$25.00
253123320241	DOMINO, RUSSELL W	\$25.00
253123220094	JOHNSON CHAD &HOCHSPRUNG JANET	\$25.00
253123320217	CHATHAM TRUSTEE KA VAN	\$25.00
123123330016	HANSON, DIANE A	\$25.00
123123310047	BLOOM, ERIC	\$25.00
253123330256	NORTHERN TECHNOLOGIES INTERNATIONAL CORP	\$292.43
253123240071	BRAMSCHER PAUL F & SHARYN K	\$25.00
253123240055	RICHIE TERRY	\$25.00
253123130024	NYGAARD IRENE G	\$25.00
253123210055	MOUA FONG & VANG MAI LA	\$25.00
253123110027	GOELTL MICHAEL J & LISA M	\$0.00
253123210056	DAVIS, DARIN	\$25.00
253123130021	WHITE TERESA L	\$25.00
253123240075	GARCIA, ELOY E	\$25.00
253123240067	MILLER BLAKE	\$25.00

253123110059	OKUN MARK	\$25.00
253123120054	PINEDA FLORA	\$25.00
253123120025	DOYLE, TYLER JAMES	\$25.00
253123240068	SWENSON CHRIS A & TERRY M	\$25.00
253123230037	MALESKI, TONICIA JANEL	\$25.00
253123230076	MILLER, RENE C	\$25.00
253123310024	JOHNSON LORI A D & JEFFERY L	\$25.00
253123110040	UTHE RENEE M	\$25.00
253123240014	STUTE, KEVIN W	\$25.00
253123320005	PAUL BENJAMIN H	\$25.00
253123320009	JOYCE KENNETH M & N M	\$25.00
253123240066	BECKIUS, KIMBERLY A	\$25.00
253123220083	HENNEN ALISHA ANNA KRISTINA	\$25.00
253123240059	BRIER, STEVEN D	\$25.00
253123220012	VALENOTI ALYSSA	\$25.00
253123240073	DANZL FRED R & W R	\$25.00
253123230002	SAND TRUSTEE DIANE E	\$25.00
253123240021	JOHNSON KATHRYN	\$25.00
253123210065	SHIKOWSKY STEVEN A & P M	\$25.00
253123120077	GANNUCCI, KENDRA	\$25.00
253123210007	BERTSCH, JASON J	\$25.00
253123130013	CROCKER SAMUEL	\$25.00
253123130037	DREESSEN, ERIC	\$25.00
253123130027	FARRAND, DANIEL TERRANCE	\$25.00
253123210039	GILBERTSON, DANIEL	\$25.00
253123220054	RODE, RACHEL NICOLE	\$25.00
253123220031	FRIESEN CHAD	\$25.00
253123240012	CHERRY HOLDINGS LLC	\$25.00
253123230062	KELLY, BRIAN	\$25.00
253123130010	ROTTER, DEBORAH J	\$25.00
253123220009	HOMMES PETER L & DIANE M	\$25.00
253123120075	BISKEY, GREGORY A	\$25.00
253123240030	DOMEK LEONARD A & DONNA M	\$25.00
253123240034	HANSON JARED	\$25.00
253123230015	STAUBER RACHEL	\$25.00
253123120036	HUTTER TRUSTEE MONICA C	\$25.00
253123120028	SMITH PAUL & REYNOLDS MARY	\$25.00
253123230132	NAPURSKI DONALD R & E C	\$25.00
253123230136	OSTRANDER, MARK J	\$25.00
253123120051	BAKKEN PAMELA A	\$25.00
253123120073	MYHRE JOSEPH E	\$25.00
253123120021	HYATT KAMI	\$25.00
253123210014	HANSON AARON J	\$25.00
253123210076	FRANKLIN PERRY	\$25.00

253123240028	MAISTROVICH, CRAIG A	\$25.00
253123230071	MICKELSON TRUSTEE RICKY R	\$25.00
253123220026	NEWLAND TYLER J	\$25.00
253123240024	HESTNESS, ERIC	\$25.00
253123120035	LARSEN, MARY ANN	\$25.00
253123120103	BAYER TRUSTEE SANDRA L	\$25.00
253123130060	BISILA DONALD E & H E	\$25.00
253123140007	DEMBROSKI, ROBERT C	\$25.00
253123130018	ELLINGSON, KIRSTEN A	\$25.00
253123230064	SCHEID TRUSTEE, ROSE M	\$25.00
253123320242	HALLIS, SAMUEL LEE	\$25.00
253123130014	TISCHLER HANNA	\$25.00
253123240017	SMALLMAN, KATHERINE	\$25.00
253123220038	BUNISH MARK & JODIE	\$25.00
253123230029	ERICKSON, AMANDA	\$25.00
253123130054	SAUMER ROBERT	\$25.00
253123340031	KELLEMS JAMES E & PEGGY L	\$25.00
253123210009	STARK, BRAD L	\$25.00
253123240027	SCHMID, TANYA MARIE	\$25.00
253123240006	HANSON JAMES H & SUSAN M	\$25.00
253123240087	IPSEN NICKOLAS J	\$25.00
253123230039	OLSON, AARON C	\$25.00
253123220085	HER JOHN	\$25.00
253123320190	STETSON JOHN	\$25.00
253123320025	DEMARS JAMES A & JILL M	\$25.00
253123130041	BROZO, LAWRENCE F	\$25.00
253123230092	GAINES MICHAEL G & ANN M	\$25.00
253123230091	JOHNSON DALEN R & ROXANNE M	\$25.00
253123320003	BLACKWELL KALINA	\$25.00
253123240084	WICKLANDER, ANTON J	\$25.00
253123320201	PETERSON SCOTT & SHEILA	\$25.00
253123240061	STIGSELL, GLORIA S	\$30.34
253123320014	KLEMA PHILLIP NEAL	\$25.00
253123240072	CRUIKSHANK, ROLAND W	\$25.00
253123230036	BISSET, KATHLEEN M	\$25.00
253123110037	WAGSTAFF REECE	\$25.00
253123120003	VALBERG LARRY G & V M	\$25.00
253123120078	ZIEGLER KURT	\$25.00
253123210078	FORSLUND, MARCUS	\$25.00
253123210034	DICAIRE MARK R	\$25.00
253123220087	BARNARD RICHARD K	\$25.00
253123120027	HAHN BENJAMIN DAVID	\$25.00
253123120053	LAUBERSHEIMER CHARLES M	\$25.00
253123230027	CIRCLE PINES CITY OF	\$25.00

253123220023	RAUNER JAMES & JOY	\$25.00
253123220062	WOEHRLE JOSEPH J JR & M J	\$25.00
253123130053	LEHMAN, JUSTIN J	\$25.00
253123220052	CARDINAL RUSSELL A & S C	\$25.00
253123210043	PARENT JEANNE A	\$25.00
253123320151	LANGE, JESS	\$25.00
253123230134	LANSING NEIL J & MARY J K	\$25.00
253123230081	BLACKOWIAK SUSAN A	\$25.00
253123230093	MCCARTNEY STEPHANIE	\$25.00
253123240033	HESSE, THERESA	\$25.00
253123240085	BERG ROBERT & KERRIE	\$25.00
253123130052	DEBLIECK JOSEPH R & KAREN M	\$25.00
253123230139	DUNN, JOHN R	\$26.61
253123240064	FINKE MICHAEL WARREN	\$25.00
253123230053	THOMPSON TREVOR	\$25.00
253123130023	REVIER MICHAEL & CHRISTINE	\$25.00
253123110079	MORTENSON VICKI L	\$25.00
253123120059	DAVIS DOREEN L	\$25.00
253123240065	KRAMER, MARCUS A	\$25.00
253123130039	BOULEY ANGELA M	\$25.00
253123240038	BONNELL CHARLES ROBERT	\$25.00
253123240016	CIRCLE PINES CITY OF	\$0.00
253123120113	FIEBELKORN ANDREW NICHOLAS	\$25.00
253123230012	ECKERT SCOTT P & KRISTI S	\$25.00
253123130080	PAWLIK, THOMAS E	\$50.90
253123230088	JONES, LACEE L	\$25.00
253123420159	CHERRY HOMES INC	\$25.00
253123120068	IRVIN LAURA L	\$25.00
253123210052	LARSEN, DONALD D	\$25.00
253123220001	SCHLICHT DAVID C & KATHLEEN A	\$25.00
253123220018	FAIRBANKS, CAROLINE	\$25.00
253123220096	LESNAR JOSEPH	\$25.00
253123130022	BRUNN, WILLIAM J	\$25.00
253123110065	SLATTERY, ALEXA RAE	\$25.00
253123210075	RAMIREZ JAMIE & MARIA	\$25.00
253123120071	SANDBAKKEN TRUSTEE, LEROY P	\$25.00
253123120070	SCHULTZ, JASON D	\$25.00
253123120091	HARTFORD, DAVID J	\$25.00
253123120117	ROUTHE STEVEN L & CASSIE L	\$25.00
253123240052	CONNEXUS ENERGY	\$25.00
253123240018	MOORE SUSAN A	\$25.00
253123210018	MCHUGH, DOROTHY D	\$25.00
253123130046	BARTLETT LINDSAY	\$25.00
253123320211	LINDSAY DAYTON CHARLES	\$25.00

253123130011	PRAUGHT, BRITTANY C	\$25.00
253123210079	NOLBY SAMUEL DAVID	\$25.00
253123220029	MATTSON, VAN A	\$25.00
253123220048	KAPPES SCOTT A & GRETCHEN M	\$25.00
253123240057	KENNEDY-GOULD NADINE MARY	\$25.00
253123130025	LANGEVIN TRAVIS	\$25.00
253123210053	CARLSON JERRY D & JUDITH K	\$25.00
253123320176	DAHLKE TRUSTEE ROGER J	\$25.00
253123320101	VILLAGE AT CIRCLE PINES MASTER ASSOCIATI	\$0.00
253123320213	GEHELLE ASFAW	\$25.00
253123110050	SVEIVEN THOMAS J & SCHAAF M S	\$25.00
253123110051	MILLER, ZACHARY D	\$25.00
253123120005	BRIDGE SFR IV SEED BORROWER LLC	\$25.00
253123240056	BOSTICK PAMELA R	\$25.00
253123120072	WALLEN, BENJAMIN D	\$25.00
253123230135	KRENZ, COURTNEY	\$25.00
253123130006	SCHNAGL TRACY	\$25.00
253123310021	CIRCLE PINES CITY OF	\$133.92
253123230069	MCALLISTER, SUSAN	\$25.00
253123110064	PARKIN, LEONARD J	\$25.00
253123120047	WHITNEY RICHARD M & LINDA	\$25.00
253123120044	BLATT RICHARD WILLIAM	\$25.00
253123210072	RICH MICHAEL	\$25.00
253123110045	SZABO, EVA L	\$25.00
253123240086	HAACK MELISSA	\$25.00
253123110044	CARPENTER CHRISTINA M	\$25.00
253123110043	DUFFY FRANCIS	\$25.00
253123110075	SKARTVEDT, JULIE ANN	\$25.00
253123120057	JOHNSON KEITH J & TAMMY L	\$25.00
253123220099	DIEMER DAVID M & K A	\$25.00
253123120106	THOMAS BRIAN M & ANDERSON D	\$25.00
253123110076	ANDERSON DAVID A	\$25.00
253123110049	POWELL ELIZABETH	\$25.00
253123120043	CIRCLE PINES CITY OF	\$0.00
253123240079	HPA BORROWER 2018-1 MS LLC	\$25.00
253123120055	CIRCLE PINES CITY OF	\$0.00
253123230124	THEIS, CURT	\$25.00
253123210058	BLUM, CLINT J	\$25.00
253123220066	LOEW ROBERT G & PATRICIA M	\$25.00
253123220069	RUIZ VIVIANA	\$25.00
253123110078	THILGEN, JOSEPH E	\$25.00
253123220016	CARLSON MICHAEL P & ANGELA R V	\$25.00
253123110080	KUEHN, WILLIAM	\$25.00
253123130008	EARL, MELINDA	\$25.00

253123230051	HAVENER MARY E	\$25.00
253123310014	REMUS MARTIN S & DAWN E	\$25.00
253123130020	ECKART DARREN L & CYNTHIA L	\$25.00
253123240002	SIMONS KEVIN W & JACKIE L	\$25.00
253123210050	KAUPPI ALLAN F & SANDRA	\$25.00
253123320145	BRASHER DALE & HOFFMAN REBECCA	\$25.00
253123240036	KENNEDY CHARLES B & C A	\$25.00
253123230033	BRUNE LINDSEY	\$25.00
253123110072	HEITMAN JACOB	\$0.00
253123210082	VIG, JEANNINE M	\$25.00
253123220032	JEWETT BILLY L & M F	\$25.00
253123110029	NORTHCUTT YVONNE S	\$0.00
253123210023	NICOL RACHEL LEE	\$25.00
253123120020	JOHNSON DEBORAH SUE	\$25.00
253123320016	COWAN, DIANE RENEE	\$25.00
253123110056	MENZIES ALLISON	\$25.00
253123110018	BUILDING BLOCK HOLDINGS LLC	\$25.00
253123120088	CANINE, DANIEL T	\$25.00
253123220056	LAVALLEE JON W & MICKEY LEE	\$25.00
253123320205	TIAN, JINFENG	\$25.00
253123320206	STEVENS, ALIE	\$25.00
253123320207	FERRIS MARK CHRISTOPHER	\$25.00
253123220040	HUETTL, DALE EDWARD	\$25.00
253123320216	MMAM FAMILY REVOCABLE TRUST	\$25.00
253123120001	JOHNSON, TIMOTHY L	\$25.00
253123120037	ROACH JAMES T & PAMELA M	\$25.00
253123220101	PURINTON, KEITH	\$25.00
253123110054	REYNOLDS PAMELA ELIZABETH	\$25.00
253123220071	KRABY CLARENCE O & TINA N	\$25.00
253123320202	CHATHAM, VON	\$25.00
253123240081	VOLK ANDREW JOSEPH	\$25.00
253123340035	YOST, TARA L	\$25.00
253123120084	SANDMANN DALE R & TERESA M	\$25.00
253123220075	HAUGLID JESSE G & JOAN L	\$25.00
253123220015	NORTON EDWARD L & CECELIA B	\$25.00
253123220014	SHERE, CASSANDRA	\$25.00
253123220079	ACKERMAN JULIE A & DARYL R	\$25.00
253123220058	KORICH MICHAEL E	\$25.00
253123310011	JONES, ERICA	\$25.00
253123110066	SWIFT MORGAN	\$25.00
253123340034	LEWIS MISTY	\$25.00
253123240032	DROPPS, ZACHARY W	\$25.00
253123240053	CAREY JOSEPH D & SUSAN L	\$25.00
253123120076	POPPINGA ANGELIQUE K	\$25.00

253123220008	JOHNSON, DEAN	\$25.00
253123120040	HYLAND II KEVIN R	\$25.00
253123120038	HUTCHINSON LAWRENCE R & LISA M	\$25.00
253123320182	JUHL, CHRIS	\$25.00
253123240046	CIRCLE PINES CITY OF	\$43.46
253123240042	HAYDEN HUNTER	\$25.00
253123230068	KLINE, DEBRA L	\$25.00
253123130029	HALVERSON B L	\$25.00
253123130035	MOEHRING SCOTT W & SHARON A O	\$25.00
253123130045	TURNER, LEWIS	\$25.00
253123220098	KROLL CHARLES AUGUST	\$25.00
253123120099	MUELLER, ALLEN E	\$25.00
253123130049	GRAY, JAMES	\$25.00
253123210060	ABRAHAMSON JACOB	\$25.00
253123220060	MCLAIN JAMES G II & MINDY SUE	\$25.00
253123230066	SEVERIN, CONNIE	\$25.00
253123240011	ALBANI DOMINIC J	\$25.00
253123220013	HESTEKIND VIRGINIA I	\$25.00
253123220017	GLENDENNING JOANNE ELNORA	\$25.00
253123320214	GERBER RICK L & RONNA J	\$25.00
253123120018	SALL, RICHARD S	\$25.00
253123220078	KOHLER HOLLY A & LUKE	\$25.00
253123220084	COLE, DIANA	\$25.00
253123120056	CHENOWETH, ROXANNE	\$25.00
253123120067	DAVIS BRANDON	\$25.00
253123310016	PETERSON BRYAN M	\$25.00
253123110017	HUBBARD, AMEE L	\$25.00
253123320136	ALQATAB ARIF	\$25.00
253123210003	JENSON JORDAN	\$25.00
253123330175	DUERR, RYAN P	\$25.00
253123320226	ULVIN MICHAEL	\$25.00
253123240029	GUNDERSON SONJA	\$25.00
253123120105	MEYER TERRY G & J C	\$25.00
253123210051	DROPPS HUNTER LEE	\$25.00
253123210066	SANDSTROM TRUSTEE RICHARD S	\$25.00
253123240076	GONZALES IRVIN BARRERA	\$25.00
253123120031	CIRCLE PINES CITY OF	\$0.00
253123240015	CIRCLE PINES CITY OF	\$0.00
253123340032	VANDERLUGT, KARI	\$25.00
253123230005	KNOX, KEVIN L	\$25.00
253123110011	MUNSON DAVID M & LISA R	\$0.00
253123320024	DOOLEY, BARBARA L	\$25.00
253123220104	KISROW, DANIEL	\$25.00
253123120066	KOLLAUF JASON	\$25.00

253123230067	FISHER TRUSTEE, JAMES A	\$25.00
253123210074	PAUTSCH, BETHANY J	\$25.00
253123249903		\$25.00
253123240043	HANSON ASHLEY	\$25.00
253123210061	COLLARD STEVEN M & C K	\$25.00
253123330181	AWOHODAN PROPERTIES LLC	\$25.00
253123330180	ADHANOME, LULU	\$25.00
123123340069	REKER, MATTHEW	\$25.00
123123340078	THE SINGLE FAMILY HOMES AT GARDENWOOD OA	\$0.00
253123240083	ANDERSON PAMELA	\$25.00
253123240039	ELLER, PATRICIA J	\$25.00
253123130064	LEE STANTON H & JUDITH A	\$25.00
253123220042	DRAHEIM, TAMI L	\$25.00
253123240040	HAUCK, PAUL	\$25.00
253123240019	SCHWIETZ DANIEL T	\$25.00
253123240047	FORSLUND, JEREMY W	\$25.00
253123130033	GRUE DERALD & SHEILA J	\$25.00
253123210047	HARRIS BRIAN F	\$25.00
253123210084	MEYER ANDREW	\$25.00
253123120060	JORGENSEN MARGARUITE E	\$25.00
253123320166	CT EAST PROPERTIES LLC	\$25.00
233123440012	EWR BLAINE FF LLC	\$288.54
253123240044	DOUBEK DENNIS J & MARY R	\$25.00
253123210019	GORDER MARY C	\$25.00
253123120079	STENSTROM J & GULBRANDSON B	\$25.00
253123230089	JOHNSTON HAILEY C	\$25.00
253123110052	HAIDER, JACOB R	\$25.00
253123210010	ROBERTS, SARA K	\$25.00
253123110022	JARVIS LUKE DOUGLAS	\$25.00
263123310008	BLAINE PRESERVE BUSINESS PH PROP OWNERS	\$0.00
253123240008	SHANNON, KELLY T	\$25.00
253123110035	DOHERTY SCHROER EMMA XINHUA	\$25.00
253123220051	ENGELS NICHOLAS & GINGER	\$25.00
253123130005	KOZLOVSKI, GEFFREY R	\$25.00
253123230040	DAHLBERG JACK	\$25.00
253123330182	CIRCLE PINES VILLAGE SQUARE LLC	\$86.44
253123240077	STACHOWSKI, JARED	\$25.00
253123120007	ZECH, EDWARD HENRY	\$25.00
253123110023	HANRAHAN, JOSEPH MICHAEL	\$25.00
253123230008	AMBROZICH THOMAS J	\$25.00
253123220064	ORDE RANDY W & KRISTINE C	\$25.00
253123120045	KLINNER, KARL E	\$25.00
253123210071	BROOKS KEVIN W & SHELLEY N	\$25.00
253123120023	PETERSON KRISTI L	\$25.00

253123130065	JAMES JEREMY L & JEANETTE L	\$25.00
253123120116	CIRCLE PINES CITY OF	\$0.00
253123120064	GRATZ JOSEPH & RENEE	\$25.00
253123210046	KULAS, MARYANN CATHERINE	\$25.00
253123230030	NGUYEN CHIT	\$25.00
253123220082	OLSON WAYNE S & NANCY A	\$25.00
253123230003	WEBBER MICHELLE D	\$25.00
253123110053	HOLMGREN MARY J	\$25.00
253123230065	LINDEMAN, LANCE	\$25.00
253123130017	MALMSTEDT, DENNIS	\$25.00
253123130019	HULTS DAVID D JR & CATHERINE J	\$25.00
253123230070	BLAIR GLEN & LISA M	\$25.00
253123120049	MOWRY RONALD W	\$25.00
253123110034	DORNER, DEREK	\$25.00
253123230122	CIRCLE PINES CITY OF	\$158.16
253123230112	KROMREY, VINCENT G	\$0.00
253123340005	MISKOWIEC, DANIEL J	\$25.00
253123110016	LARSEN, JR, LEE R	\$25.00
253123110014	BUDIG, CAISIA LYNN	\$25.00
253123230079	RAINER JOSEPH L & LYNETTE M	\$25.00
253123240041	KELLEY, KAREN R	\$25.00
253123210036	CORDOVA ANTONIO	\$25.00
253123130055	JONES LEROY T	\$25.00
253123320011	LEAVESLEY, KIRK H	\$25.00
253123220028	VANGRINSVEN TIMOTHY	\$25.00
253123240054	MUNDERLOH MICHAEL	\$25.00
253123320204	RAE, BONNIE J	\$25.00
253123220049	MARTIN TODD A & JULIE A	\$25.00
253123210063	CUMMINGS, DONNA MAE	\$25.00
253123340004	AUSMUS BETTY J	\$25.00
253123130074	BEN-HU, LLC	\$25.00
253123110024	MADSEN, PAUL L	\$25.00
253123330196	ANDERSON ANGELA	\$25.00
253123310019	PELAGALLI SUSAN R	\$25.00
253123120029	LONGTIN, CONNOR J	\$25.00
253123220076	VANGHEN, GREGORY DANIEL	\$25.00
253123110026	BRIDGE SFR IV SEED BORROWER LLC	\$0.00
253123310025	ROTHMEIER, MICHAEL DOUGLAS	\$25.00
253123340029	HARDEE BIRGIR & AUDREY R	\$26.15
253123230025	JOHNSON, VIOLET A	\$25.00
253123330155	ZACARRO LUKE	\$25.00
253123130056	ZIEGLER, WILLIAM	\$25.00
253123220057	NELSON ARVID M & B C	\$25.00
253123240070	HON III LLC	\$25.00

253123310018	GULBRANSON, BRIAN L	\$25.00
253123120090	DAVIS PAMELA J	\$25.00
253123120034	MCINTYRE PIERCE	\$25.00
253123340030	BLUHM, JULIE A	\$25.00
253123320006	SHYKES JAYSON	\$25.00
253123320221	QUOITEE, JUSTINA K	\$25.00
253123330173	LI, SUBIN	\$25.00
253123330192	KOHL, DAWN	\$25.00
253123210031	STAFKI JOSEPH	\$25.00
253123320031	WILLIAMS, SHELLY BARBARA	\$25.00
253123130040	LINDBLAD, JOSHUA P	\$25.00
123123310061	BERGER, JAMES A	\$25.00
123123330015	HUBER, RICHARD	\$36.11
253123120026	ROSEBEAR MYRON W JR & P A	\$25.00
253123110073	NEOGI KAUSTAV	\$0.00
253123210081	HAYES, BRIAN M	\$25.00
253123230032	FLAHERTY DESMOND THOMAS	\$25.00
253123220061	WOODS JOHN J & ALICE J	\$25.00
253123320208	DUSE-ANTHONY SUSANA	\$25.00
253123330109	ZHENG, WEI YONG	\$25.00
253123330047	VILLAGE AT CIRCLE PINES MASTER ASSOCIATI	\$0.00
253123330098	LI SHUNDA	\$25.00
253123320225	CAO, XIAOWEI	\$25.00
253123330089	CIRCLE PINES CITY OF	\$0.00
253123330202	MILLER, PATRICK D	\$25.00
253123330191	GILLER, NATHAN	\$25.00
253123330169	MAGOURE, ABDELMJID	\$25.00
253123330162	SEEMAKURTHY, VENKATA SRK	\$25.00
253123210030	SCHUSTER, DOUGLAS	\$25.00
253123330157	ANASURI RAVI K & DASOJU P	\$25.00
253123330154	CLEMENTS JOANNE G	\$25.00
253123330188	OMAR OMAR HESHAM YOUSSEF	\$25.00
253123330204	CHANE, SENAFIKISH NEGGA	\$25.00
253123210032	TRNKA KEVIN J	\$25.00
253123220103	GALILEE BAPTIST CHURCH	\$0.00
253123120101	OHMANN, LEO E	\$25.60
253123320167	FERNANDEZ JENNIFER HILARIO	\$25.00
253123320181	ROBIDEAU BRADLEY D	\$25.00
253123120080	CIRCLE PINES CITY OF	\$0.00
253123320198	POJAR MICHAEL G	\$25.00
253123330147	NEWMAN, ROBERT AXEL	\$25.00
253123320172	ISAACSON TYLER	\$25.00
253123320163	LINDSTROM ABRIELLE GRACE	\$25.00
253123330142	BENDIJO, REY GANDOLA	\$25.00

253123330101	KLEIN KATHERINE	\$25.00
253123330200	OMAR, HANY YOUSSEF	\$25.00
253123330090	CIRCLE PINES CITY OF	\$0.00
253123330122	ENGDAHL TRUSTEE JUNE C	\$25.00
253123330092	AKULA RAJESH & LAVANYA	\$25.00
253123330094	ALI, MOHAMED A	\$25.00
253123330096	HINTSALA, HOLLY C	\$25.00
253123330170	ROEBER, DANIEL JOHN	\$25.00
253123330171	TOKA, LELO B	\$25.00
253123330172	REINKE CLARENCE A & EDELMANN D	\$25.00
253123330056	VILLAGE AT CIRCLE PINES MASTER ASSOCIATI	\$0.00
253123330160	JANOSZ, SLAWOMIR	\$25.00
253123330091	WATLAND GARRETT ALLEN	\$25.00
253123330164	CRUZ, RAYMOND V	\$25.00
253123330199	OLSEN RONALD B & PAULETTE J	\$25.00
253123330177	3L RE1 LLC	\$25.00
253123330165	MUTHURI, CAROLINE	\$25.00
253123320193	YADETA, NANBONI	\$25.00
253123330130	GROWE TRUSTEE PATRICK	\$25.00
253123330189	JACKSON CHERRIE	\$25.00
253123330198	ZHU DACY	\$25.00
253123330178	SHAMEEM MOHAMMAD	\$25.00
253123210027	ROBINETTE JASON	\$25.00
253123320222	DASS, JOHNSON HENRY ANTHONY	\$25.00
253123330151	HOSFIELD BENJAMIN J	\$25.00
253123210026	HIPP, KATHY RENE	\$25.00
253123210033	FEDERAL NATIONAL MORTGAGE ASSOCIATION	\$25.00
253123320223	HANSON MARK	\$25.00
253123320169	ROSAS, SHANNON	\$25.00
253123320156	JOHNSON, BEATRICE L	\$25.00
253123320180	GADELA TRUSTEE, MURALIDHAR	\$25.00
253123320184	WILLEMSSEN, KEVIN	\$25.00
253123320179	FAIRBANKS NICHOLAS J	\$25.00
253123330135	ALHABARNEH AMRO	\$25.00
253123330134	DURIE, DALE G	\$25.00
253123330137	GODDARD, ANDREA D	\$25.00
253123320147	HAILOM, SMERET A	\$25.00
253123330140	RED BIRCH PARTNERS LLC	\$25.00
253123320146	HART, JAYNE M	\$25.00
253123320154	HEYER, SHARON A	\$25.00
253123320152	SOSA, SARA J	\$25.00
253123330099	TRUSTY, CLIFFORD D	\$25.00
253123320177	ARCAND, NATHAN K	\$25.00
253123310053	BRODER, KATHY S	\$25.00

253123310055	HOPKINS, JUDY A	\$25.00
253123310056	BOLL, MICHAEL J	\$25.00
253123330120	MCKINNEY-BROWN DELORA	\$25.00
253123330117	NI, JIE	\$25.00
253123339901		\$0.00
253123339901		\$0.00
253123320164	STAFFORD, GLENN S	\$25.00
253123330145	STENDER, RHONDA D	\$25.00
253123330133	KRAABEL, TERRY LEE	\$25.00
253123330144	YUILL, MARY ANN	\$25.00
253123330139	LAVELL JULIE R	\$25.00
253123330119	BAHLS KIMBERLY	\$25.00
253123330124	HENNING SUSAN L	\$25.00
253123330115	BAHAR, ALI	\$25.00
253123310051	LUNDAHL ADAM K	\$25.00
253123320173	WATKINS, ERIC T	\$25.00
253123330138	BRUNN, WAYNE J	\$25.00
253123330111	LINDER, STUART	\$25.00
253123320174	MORTARJEMI, ALICE C	\$25.00
253123330104	KATZ NOAH	\$25.00
253123330100	MILLER JENNIFER A	\$25.00
253123330129	RASMUSSEN LINDA L	\$25.00
253123330126	KABA FATU	\$25.00
253123330257	UPPAL PROPERTIES AT CIRCLE PINES II LLC	\$48.92
253123310052	MILLER REBEKAH C	\$25.00
253123310054	GORACKI, LEO	\$25.00
253123330118	LANGE JR TRUSTEE, ROGER L	\$25.00
253123330127	WEST, STEPHEN A	\$25.00
253123310057	LAAGER RYAN	\$25.00
123123330023	TOMASSONI ROBERT R	\$25.00
123123330005	RAKOW, RICHARD V	\$25.00
253123339901		\$0.00
253123339901		\$0.00
253123329901		\$0.00
253123230133	MILLER, ROBERT S	\$25.00
253123210008	PLESS D A & BUTTERFIELD Y M	\$25.00
253123230074	MCMAHON KATHERINE	\$25.00
253123240078	WRIGHT DONALD R & EVELYN A	\$25.00
253123240051	AUREN DANNY R	\$25.00
253123330086	CIRCLE PINES CITY OF	\$0.00
253123320171	SPENCER, ANTHONY T	\$25.00
253123230028	CIRCLE PINES CITY OF	\$25.00
253123110039	CHERRY HOLDINGS LLC	\$25.00
253123330187	CIRCLE PINES CITY OF	\$0.00

253123130028	YANTA, LAURIE	\$25.00
253123320212	ALKURDI MOHAMMAD	\$25.00
253123110041	JAHNKE-BRITTON BETH ANN	\$25.00
253123130047	SCOTT ISAAC	\$25.00
253123310023	KAMMIER GREGORY A & ROSE C	\$25.00
253123130048	FALK SARAH A	\$25.00
253123130007	STEINDEL STEPHEN J & CAROLYN M	\$25.00
253123130075	EVERHART LLC	\$28.16
253123220019	SOPP THEODORE M & SUSAN JP	\$25.00
253123140006	COBURN KAREN FAYE & JAMES DEAN	\$25.00
253123120039	LEONARD SANDRA A	\$25.00
253123210086	CIRCLE PINES CITY OF	\$0.00
253123220033	JOHNSTON RONALD V & M K	\$25.00
253123120062	MCNAMARA KATELYN	\$25.00
253123130036	LUNDQUIST JEREMY	\$25.00
253123140005	BANGERT RICK	\$25.00
253123320019	OKEEFFE JR DAVID P & ROCK A M	\$25.00
253123230123	MALESKI, JESSE	\$25.00
253123220086	BUSS, SPENCER	\$25.00
253123230034	KROMREY V G & WROBLESKI J G	\$25.00
253123210064	BELLIS MELISSA	\$25.00
253123230131	WAMHOFF, CLINT A	\$27.32
253123220067	ANGILLY EDWARD	\$25.00
253123130026	SHIELDS KIA BETH	\$25.00
253123230050	BURNS, JASON	\$25.00
253123120061	WILLIAMS, CAROLYN J	\$25.00
253123130066	LINDE DAVID J & MARY K	\$25.00
253123230014	KRONE RANDY A & BRENDA E	\$25.00
253123220006	LABONNE, DONALD J	\$25.00
253123210045	REHBEIN, STEVEN J	\$25.00
253123130042	MCCLINE DANIEL C	\$25.00
253123230063	WINDLE GOYNE R & S C	\$25.00
253123220044	DAWSON, SARAH A	\$25.00
253123230055	HPA BORROWER 2017-1 LLC	\$25.00
253123120098	AASLAND JAMES A & CYNTHIA R	\$25.00
253123320004	MCDONALD BRIAN M & ISLER S R	\$25.00
253123120024	BEAUPRE, JEFFREY M	\$25.00
253123240045	CIRCLE PINES CITY OF	\$43.87
253123230084	WOODS, LARRY	\$25.00
253123230007	REDFIELD DELORIS B	\$25.00
253123220047	HEMST, SETH VON	\$25.00
253123110058	BALL PERRY D JR	\$25.00
253123320245	PITCHER BRIAN	\$25.00
253123230094	LOCKWOOD, DONALD M	\$25.00

253123120083	ROSAR TRUSTEE RICHARD K	\$25.00
253123310059	ANOKA COUNTY	\$38.09
253123240049	LANNON DENNIS E	\$25.00
253123230073	GRANDY, STEVEN D	\$25.00
253123110048	BLUM FRANK D & VIOLA J	\$25.00
253123320017	JASON D MACDONALD LLC	\$25.00
253123220003	TORGRIMSON, GLORIA J	\$25.00
253123220027	EVANS ANDREW J	\$25.00
253123120086	GUZIK, PHILLIP M	\$25.00
253123210073	PECH CAROL A ETAL TRUSTEES	\$25.00
253123240063	ZANGS, ANN MARIE	\$25.00
253123220072	BISER TRUSTEE, KENNETH F	\$25.00
253123230026	CIRCLE PINES CITY OF	\$25.00
253123320010	BUZAY DANIELLE LEIGH	\$25.00
253123220036	DOPP, PAIGE K	\$25.00
253123220089	VANG AMY	\$25.00
253123210057	LEININGER, CHARLES	\$25.00
253123220063	WERNER ALEXANDRA N	\$25.00
253123220088	ERLIEN TRUSTEE, DARRYL A	\$25.00
253123230022	HARMON, CHRISTOPHER	\$36.84
253123120004	MEDLIN TRUSTEE, KEITH	\$25.00
253123110036	ENGEN, EMILY	\$25.00
253123210022	PEARSON JEROME W & M M	\$25.00
253123320200	GREAVES TANYA	\$25.00
253123240013	STREHLO MARK L	\$25.00
253123130043	HUISENGA ANTHONY	\$25.00
253123310032	CIRCLE PINES CITY OF	\$195.08
253123240088	CIRCLE PINES CITY OF	\$0.00
253123130051	CLOUD KEVIN	\$25.00
253123340036	VOLTZ BRAEDEN	\$25.00
253123220105	MCCARTY RICHARD & PATRICIA	\$25.00
253123220011	RANDALL, DALE L	\$25.00
253123120063	ZVARECK, ADAM	\$25.00
253123220097	RYLAARSDAM ROBIN P	\$25.00
253123120046	GANSKE, JEFFREY J	\$25.00
253123120115	JOHNSON, PATTY LEE	\$25.00
253123130063	ORSON, PAUL W	\$25.00
253123230072	OLSON BRIAN S	\$25.00
253123130009	HULTS SR, DAVID D	\$25.00
253123220041	LE TUAN V & ROCHELLE A	\$25.00
253123230085	CARLSON, JAMES	\$25.00
253123230038	ERNE ROGER G & BARBARA J	\$25.00
253123310047	FIREBARN ROAD TOWNHOMES HOMEOWNERS ASSN	\$0.00
253123110021	JAKUBOWSKI EDWARD V	\$25.00

253123240037	LEE STANTON H & J A	\$25.00
253123120089	YOUNGQUIST, LAURA	\$25.00
253123220065	PETERSON, RYAN C	\$25.00
253123220059	PAUCAR RENE JARA	\$25.00
253123120048	NORTHCUTT TINA M	\$25.00
253123230080	ZENTZIS, ERIK M	\$25.00
253123220004	GALILEE BAPTIST CHURCH	\$365.62
253123310015	LEMAY MATTHEW	\$25.00
253123230090	HEISERMAN, ZACHARY A	\$25.00
253123120104	BLUE KATHY A	\$25.00
253123220077	SKARE ROBERT P & PARNELL MADA	\$25.00
253123120042	SIGMUNDIK-LOEFFLER, ALEC	\$25.00
253123230052	GOOD DOMUS SUB IV LLC	\$25.00
253123230041	ESPESETH, DIANE M	\$25.00
253123140004	DIEMERT, BRANDT M	\$25.00
253123230082	MALM AMANDA MARIE	\$25.00
253123210025	ORDAHL ERIK CARL	\$25.00
253123230126	PERRON JILL M	\$28.24
253123220037	KELLEY, PATRICK T	\$25.00
253123130059	PEEK NICHOLAS	\$25.00
253123240001	CIRCLE PINES CITY OF	\$0.00
253123320026	TEICHROEW KYLE	\$25.00
253123240048	DAVIS, ZACKORY A	\$25.00
253123110042	SEIFRED JANICE M	\$25.00
253123110060	BRANDT, CRYSTAL M	\$25.00
253123330186	CIRCLE PINES VILLAGE SQUARE LLC	\$25.00
253123220020	ANDREWS, LOIS SANDRA	\$25.00
253123320203	LYKE ANGELA	\$25.00
253123120108	MISKA DAVID L	\$25.00
253123230078	KORAN DONALD L & KATHERINE R	\$25.00
253123140003	THOMPSON RODNEY O & K M	\$25.00
253123230004	KLUCK, JANICE L	\$25.00
253123120050	FLAGLE, MICHAEL H	\$25.00
253123120019	OPSE WILLIAM E & L N	\$25.00
253123110015	ZAFFKE TRUSTEE RAY M & PAMELA M	\$25.00
253123220024	MUSKER, ALEX J	\$25.00
253123120082	SKOGSBERG JAMES	\$25.00
253123220034	HAMER, JEFFREY A	\$25.00
253123110062	WYNIA HANNAH	\$25.00
253123210042	LAUTH JOSEPH	\$25.00
253123110013	WEIZENEGGER ADAM B	\$25.00
253123220022	PUFALL, JAMES A	\$25.00
253123220080	E AND T PROPERTY LLC	\$25.00
253123320027	ZIMMERLE ALYSA KAY	\$25.00

253123120087	SWANSON, JOSHUA	\$25.00
253123120015	WEST MICHAEL R	\$25.00
253123220055	SIEGEL ILYSSA	\$25.00
253123210006	JORDAN, JUNE L	\$25.00
253123320142	ANOKA COUNTY OF	\$457.46
253123120022	TOUSLEY, MICHELE RENEE	\$25.00
253123320018	MARTIN, PHILIP THOMAS	\$25.00
253123210040	DOUGLAS TIMOTHY T	\$25.00
253123220068	BUNDY ANNE M	\$25.00
253123120010	ROMBAL, BARBARA	\$25.00
253123230077	YANG KOU	\$25.00
253123210088	DAVIDSON, GENE M	\$33.23
253123120111	FERNSTROM, GILLIAN	\$25.00
253123110057	TERRY GREGORY S & LAURA A	\$25.00
253123110077	GRONES JOHN	\$25.00
253123110063	GABRIEL TRUSTEE STACY R	\$25.00
253123130012	STRONG TYLER	\$25.00
253123230129	ROSSINI, DEBORAH	\$25.00
253123120016	HEROFF BRADLEY A	\$25.00
253123230086	JOHN JOSHUA	\$25.00
253123210035	HUGHES, NICHOLE	\$25.17
253123120107	SOLOMONSON KATHLEEN	\$25.00
253123120058	ROEMHILDT MARY E	\$25.00
253123240004	SKOOG TERESA L	\$25.10
253123110047	JACKSON ALLISON M	\$25.00
253123420158	CHERRY HOMES INC	\$0.00
253123110038	SONMORE DANIEL B & D I	\$25.00
253123220053	LINDGREN, DAVID E	\$25.00
253123230031	MIKRUT, GARRETT PAUL	\$25.00
253123230054	BROWNLEE DEVIN	\$25.00
253123110019	MEIER, KEITH	\$25.00
253123120008	HIRDLER, KATIE MAE	\$25.00
253123310012	MOREY, KRISTA	\$25.00
253123110020	ENGEN DANIEL	\$25.00
253123120096	LAWRY EDWARD J & VICKI C	\$25.00
253123120100	FIESTER, MINDY RAE	\$25.00
253123210024	CARLSON-LAVINE DEVELOPMENT CO LLC	\$25.00
253123230060	ELSENPETER, JAMES FRANCIS	\$25.00
253123120014	BENSON, BRIAN W	\$25.00
253123310013	DE LARMINAT KOEFOD, MARGUERITE CATHERINE	\$25.00
253123210080	BLUM, ROBERT RODNEY	\$25.00
253123120110	KASHMARK K & LETOURNEAU K	\$25.00
253123120017	WESTER BRADLEY T	\$25.00
253123220039	HAJERI PRAVEENSINGH BHEEMSIN	\$25.00

253123210044	KUCERA TANYA	\$25.00
253123110012	REHBEIN DENNIS C & KATHLEEN A	\$25.00
253123220010	BERG JOSEPH	\$25.00
253123130050	WILKINSON DAVID A & C A	\$25.00
253123210021	AYALA CAMILLE L	\$25.00
253123240003	ALPERN JOSEPH	\$25.00
253123310020	VUE TIA LEE	\$25.00
253123330179	EBERSPACHER KURT VON	\$25.00
253123330088	CIRCLE PINES CITY OF	\$0.00
253123329901		\$0.00
253123240062	BEUNING ERIC J & SARAH A	\$25.00
253123220093	CALLAHAN, SHARON ALICE	\$25.00
253123210011	CIRCLE PINES CITY OF	\$0.00
253123220021	FRANKLIN, MAJA F	\$25.00
253123210012	CIRCLE PINES CITY OF	\$0.00
253123120069	WARNER KAYLA SEANI	\$25.00
253123210083	DONNELLY, SHAUN P	\$25.00
253123110025	JOHNSON, SHEILA L	\$25.00
253123120097	CLIFT RONALD A & CAROL J	\$25.00
253123240050	MECHTEL RICHARD J	\$25.00
253123130030	LACOSSE, JAMIE LEE	\$25.00
253123120109	BAVIER, SUSAN M	\$25.00
253123120033	LAVELL GARY OWEN	\$25.00
253123110096	CIRCLE PINES CITY OF	\$0.00
253123220074	CARLSON ANDREW C	\$25.00
253123210013	ARCE GREGORIO GONZALEZ	\$25.00
253123120006	DEBACE NICOLE	\$25.00
253123220030	LEE, MAI L	\$25.00
253123110033	SWANSON REBECCA	\$0.00
253123310017	HANEY, HEATHER KATHLEEN	\$25.00
253123120009	SHEA, JOHN	\$25.00
253123130044	DAGIT ALEXIS M	\$25.00
253123240035	KAZMIERCZAK, BRYAN R	\$25.00
253123210037	PUSENYAK, ZOLTAN	\$25.00
253123320134	1520 COUNTY ROAD C WEST LLC	\$25.00
253123340001	HINTZ JACOB J	\$25.00
253123340002	KAUN, STEVEN J	\$25.00
253123220095	TUPA, BROOKSTON K	\$25.00
253123230016	CLAUSON, STEVEN	\$25.00
253123220002	VANLITH MICHAEL	\$25.00
253123320022	LOWRY, REESE T	\$25.00
253123320209	BAKER, ALAN	\$25.00
253123320008	COLE, DIANA	\$25.00
253123230049	JENSEN, DAWN MARIE	\$25.00

253123240069	ROGERS JUSTIN	\$25.00
253123310001	CIRCLE PINES CITY OF	\$25.00
253123330190	HADJISTOIANOV, ANGEL	\$25.00
253123330167	DOCKTER, DIANA J	\$25.00
253123320219	HAASE, ROBBIE K	\$25.00
253123120094	BJORGAARD JEROME R & R J	\$25.00
253123330174	HAMOUDA, FATHY	\$25.00
253123330193	SINGH, BHAI R B N	\$25.00
253123330156	ELLIS KELDON EARL	\$25.00
253123320170	DEGAYNER, TAMARA A	\$25.00
253123320162	CT EAST PROPERTIES LLC	\$25.00
253123320150	JENTOFT KEITH	\$25.00
253123320155	CAMPBELL, SOPHIA K	\$25.00
253123330149	RESTRICTED 25-31-23-33-0149	\$25.00
253123330150	STRAPP TRUSTEE, LINDA EWING	\$25.00
253123330201	KARPEH, ALBERT B	\$25.00
253123210029	CONTRERAS SANCHEZ JUAN CARLOS	\$25.00
253123330085	VILLAGE AT CIRCLE PINES MASTER ASSOCIATI	\$0.00
253123330093	AHMED ASHA	\$25.00
253123330095	KORPELA, TRUSTEE, GARY A	\$25.00
253123330136	STEFFENSON JEFFREY	\$25.00
253123330116	BEDADA FASIKA	\$25.00
253123330205	SOMBRIO, GERALD J	\$25.00
253123330097	HAWES MAUREEN E	\$25.00
253123330158	MCNAUGHTON MICHAEL D & C A	\$25.00
253123210028	MILLER ALFRED	\$25.00
253123330197	KELLY MORGAN	\$25.00
253123330166	ZHAO XIAOJUN	\$25.00
253123330206	UPPAL PROPERTIES CIRCLE PINES	\$95.06
253123330163	IVERSON JOHN	\$25.00
253123330176	KARIMAN MOHAMMED JASIM	\$25.00
253123330153	ADEDIWURA ADEMOLA	\$25.00
253123210002	DUVAL, JAMES ALAN	\$25.00
253123320220	STACHOWSKI CRAIG	\$25.00
253123330203	LINDBERG ZACHARY BRYAN	\$25.00
253123210085	CIRCLE PINES CITY OF	\$0.00
253123210004	TUMA, KATHLEEN M	\$25.00
253123320165	ERICKSON, MARY	\$25.00
253123320168	STRICKER JILL M	\$25.00
253123330105	HEID SHERIDAN O	\$25.00
253123330131	NAROG ANDREW D	\$25.00
253123330132	WHITLOW JAN BERNARD	\$25.00
253123320178	JACOBS KATHLEEN E	\$25.00
253123320148	FALLS ELIZABETH J	\$25.00

253123330141	NAHEEL RIHAB	\$25.00
253123330108	THOMPSON MATTHEW	\$25.00
253123330148	TOMPKINS, FRANCES	\$25.00
253123330102	CHRISTIANSON, NANCY M	\$25.00
253123330107	CARLSON, DAVID D	\$25.00
253123330106	MCDONALD TRUSTEE DONNA	\$25.00
253123330121	ROWE, KEVIN	\$25.00
253123330114	PAQUETTE, CORY	\$25.00
253123320175	MINEA, JR CHARLES EDWARD	\$25.00
253123329901		\$0.00
253123310050	PETERS, NOLLYNE	\$25.00
253123330112	PERRY PAMELA KAY	\$25.00
253123330103	COX, JAMES L	\$25.00
253123330128	LE NGA THANH	\$25.00
253123320100	VILLAGE AT CIRCLE PINES MASTER ASSOCIATI	\$0.00
253123230137	STULC, DONALD A	\$25.00
253123120011	TUEFFEL DAVID D & ROXANNE A	\$25.00
253123220007	PAW KAW	\$25.00
253123220073	GOODWIN WILLIAM	\$25.00
253123210069	DADI MESERET	\$25.00
253123320015	FOSTER NATHAN WILLIAM	\$25.00
253123230056	RINDAHL, ERIC W	\$25.00
253123110030	SCHLOER, THOMAS E	\$0.00
253123230075	WANG YU-HSIANG	\$25.00
253123230110	CIRCLE PINES CITY OF	\$0.00
253123120074	DUKOWITZ, HOLLY A	\$25.00
253123110028	ALIOTO NICK & BALSLEY TAMMIE	\$0.00
253123210041	NEWLAND PROPERTY LLC	\$25.00
253123240074	CARDINAL ANDREW R	\$25.00
253123210038	MCCHESNEY, STEVEN	\$25.00
253123240060	BERG ROBERT M & B J	\$25.00
253123220100	ERICKSON JUDITH A	\$25.00
253123210015	MCANINCH LLOYD L & D N C	\$25.00
253123320197	LAVALLEE, JASON E	\$25.00
253123120095	COLVIN MARY M	\$25.00
253123320232	CIRCLE PINES CITY OF	\$0.00
253123320199	GRAVES, JESSICA	\$25.00
253123220035	ZRIM, REBEKAH L	\$25.00
253123220046	BRAUSEN, TIMOTHY G	\$25.00
253123330255	NORTHERN TECHNOLOGIES HOLDING CO LLC	\$130.64
253123130016	BRUFLODT, JESSE L	\$25.00
253123320007	FREUND, RONALD	\$25.00
253123330159	PA HAGEN LEGACY TRUST	\$25.00
253123330161	FRIKKE, DARREL J	\$25.00

253123240020	KLITZKE DALE	\$25.00
253123240058	BECKSTRAND SHELDON G & J M	\$25.00
253123230061	PETERSON, MICHAEL A	\$25.00
253123340016	CIRCLE PINES CITY OF	\$0.00
253123220102	GAILILEE BAPTIST CHURCH OF CIRCLE PINES	\$33.33
253123230120	JOHNSON, VIOLET A	\$25.00
253123230114	CIRCLE PINES CITY OF	\$0.00
253123230113	CIRCLE PINES CITY OF	\$0.00
253123320231	CIRCLE PINES CITY OF	\$0.00
253123320243	ESCOBEDO, GABRIELLA R	\$25.00
253123220050	MYHRE-FORMICO, VANESSA M	\$25.00
253123120085	KENNEDY JR TRUSTEE THOMAS E	\$25.00
253123230006	STROHBEEN, STEPHANIE A	\$25.00
113123440001	HAMDAH SALAH	\$908.57
253123110074	OLSON KENNETH L & KIMBERLY A	\$0.00
253123120052	FITZGERALD TERENCE M & V L	\$25.00
253123210068	AXELSON, CATHERINE M	\$25.00
253123210059	KRAEMER, CHRISTINE C	\$25.00
253123120030	BARNARD MICHAEL	\$25.00
253123120041	SHEPLER, SCOTT A	\$25.00
253123110055	HALL BRYON GREGORY	\$25.00
253123330168	ASSOCIATED TRUST COMPANY NA TRUSTEE	\$25.00
253123330152	TIMOTHY, GIDEON J	\$25.00
253123320224	LEITSCHUH AMANDA MARIE	\$25.00
253123320158	LINDMAN, ROBERT A	\$25.00
253123320144	ANGLEBRANDT, EMILY B	\$25.00
253123320153	JOLLY KAHLEA	\$25.00
253123329901		\$0.00
253123310058	SISSON, THOMAS C	\$25.00
253123240089	CIRCLE PINES CITY OF	\$83.16
253123130032	DUGDALE SCOTT A	\$25.00
253123130068	CONNEXUS ENERGY	\$25.00
253123130061	BERG HELEN E	\$25.00
253123130031	CUSICK MARK	\$25.00
253123130034	PANKRATZ JAY V & DANIELLE L	\$25.00
253123240023	SIMONS THERESE M & TESCH J A	\$25.00
253123210020	MC KAY MICHAEL G & DIANE E	\$25.00
253123210087	CIRCLE PINES CITY OF	\$0.00
253123210017	KORAN, BETTE JANE	\$25.00
253123240025	SANDMANN MARK D & PEGGY A	\$25.00
253123210049	JOHNSON, EDWARD	\$25.00
253123210048	VECINO, BRADLEY A	\$25.00
253123210016	RAUSCH, JANET R	\$25.00
253123320032	SHAFER TODD & ANDERSON LAURA	\$25.00

253123230087	HAZELTON PAULETTE M	\$25.00
253123220043	FREEMAN, MALINA	\$25.00
253123130067	TIBBETTS ALECSANDER	\$25.00
253123130038	CORDIE, ANDREW R	\$25.00
253123210070	VANG, NU	\$25.00
253123240022	LEVERTY ALYCE	\$25.00
253123210067	ROSS WILLIAM	\$25.00
253123210054	BRIGGLE ROBIN & SCHMIDT SUSAN	\$25.00
253123330194	WANG, SHILONG	\$25.00
253123240026	MORTIMORE ANDRIETTE	\$25.00
253123240031	LAVALLEE LONNIE WILLIAM	\$25.00
253123240010	FARAH, BRENT RICHARD	\$25.00
253123230127	PEDERSON CAROL I	\$25.00
253123230011	MEYER KENNETH A & J L	\$25.00
253123320194	AKUNNA, GAVIN	\$25.00
253123320195	AKINOSUN SITU	\$25.00
253123320141	VILLAGE AT CIRCLE PINES MASTER ASSOCIATI	\$0.00
253123230097	ESPESETH, DIANE M	\$25.00
253123230095	OLSON, AARON C	\$0.00
253123230096	DAHLBERG JACK	\$25.00
253123230111	CIRCLE PINES CITY OF	\$0.00
253123320230	ROBERTS ELTON	\$0.00
253123320235	CIRCLE PINES CITY OF	\$0.00
253123320234	CIRCLE PINES CITY OF	\$0.00
253123240009	MALLORY, RICHARD ALLEN	\$25.00
253123120012	MOORMAN SANDRA J	\$25.00
253123120002	RINGLER HANNAH	\$25.00
253123210089	ST MARK EVANG LUTHRN CHURCH	\$311.16
253123230128	HABISCH, THOMAS R	\$25.77
253123110046	BENJAMIN, JASON	\$25.00
253123220081	SHEGSTAD, NICHOLAS J	\$25.00
253123240080	WESTLUND TRUSTEE, LINDA R	\$25.00
253123230083	MARTIN, KRISTA	\$25.00
253123120032	CIRCLE PINES CITY OF	\$0.00
253123210062	THORDSON E S & GLEWWE J L	\$25.00
253123320215	DIOP, BIRANE	\$25.00
253123320240	GALPIN JOHN	\$25.00
253123120013	YANG LIA	\$25.00
253123310026	STORLIE ANDREW	\$25.00
253123130015	DOLLE LINDSEY	\$25.00
253123110061	CLAUSON, MATTHEW R	\$25.00
253123320244	PECH TRUSTEE, CAROL A	\$25.00
253123320029	ROBERTS ELTON	\$25.00
123123320001	CITY OF BLAINE	\$0.00

113123410005	CITY OF BLAINE	\$0.00
133123310001	BLAINE CITY OF	\$0.00
123123310088	BRYNGELSON, PAUL	\$25.00
253123210005	PIRNER, DAMIAN A	\$25.00
253123320183	KAMINSKI, LYNN	\$25.00
253123320187	SUEHLE, ALLISON JOPSON	\$25.00
253123330002	SEAM PARTNERS LLC	\$54.70
253123330020	SEAM PARTNERS LLC	\$32.17
253123330018	US BANK NATIONAL ASSOCIATION	\$111.32
253123330013	MC DONALDS CORP	\$99.77
123123330011	KHAMPA, KARMA	\$25.00
123123330017	BATCHA GERALD JOHN	\$25.00
123123330007	JOHNSON, KRISTIN LOUISE	\$25.00
123123330009	BAKER, C ROBERT	\$25.00
123123330012	ANDERSON, WILLIAM A	\$25.00
123123330014	RUGANI JESSICA	\$25.33
263123130104	SINNER PHILIP LEO	\$25.00
123123330057	MCHAHON, ANN E	\$29.64
123123330056	BIHI SAEED	\$26.73
123123340065	FRANK, JASON	\$39.73
123123340063	REUTER CHAD MICHAEL	\$25.00
263123120032	OLSEN, PATRICIAL J	\$25.00
263123120033	MCCLELLAN BRETT S & JANET L	\$25.00
263123210006	CLEAR CHANNEL OUTDOOR INC	\$26.40
263123210008	LOR SHER	\$35.32
253123320023	FIESTER, RICHARD A	\$25.00
243123320004	WAL-MART REAL ESTATE BUSINESS TRUST	\$2,275.91
013123330051	BLAINE CITY OF	\$0.00
123123130049	HAGBERG, MARY A	\$25.00
123123130050	SACCOMAN, JOSEPH	\$25.00
133123220014	HALVA, JUDITH LYNN MORAVEC	\$264.02
133123230004	MILLER ANTHONY F & EDNA J	\$358.00
263123140012	ANOKA COUNTY OF	\$0.00
113123140001	ALLIE DEAN R	\$1,703.55
113123410002	POSEGATE ROSS	\$238.85
113123410003	HUANG, JENNIE H C WANG	\$769.47
113123440003	RADMANN ROCKY JAY	\$509.60
133123230006	SCHMITZ, THOMAS J	\$358.14
133123230005	KATKE MICHAEL J & MARY J	\$355.56
123123130037	SORENSEN, RYAN J	\$25.00
123123130048	THOLE, BRIAN	\$25.00
123123130047	MATTHES RACHEL S	\$25.00
123123340062	THE GARDENWOOD MASTER ASSOCIATION	\$0.00
263123140011	ANOKA COUNTY OF	\$0.00

253123320135	MADHAVARAO, SANKARSHANA	\$25.00
253123320218	MONPAS, DONALD G	\$25.00
253123330004	FRATTALLONE FAMILY LIMITED PARTNERSHIP	\$210.34
123123430003	CLEVELAND, ARLYCE A	\$1,827.01
193122220025	MATTI MAE DARLENE	\$60.84
253123320143	BANASZEWSKI SCOTT	\$25.00
253123330146	SMITH, GILBERT	\$25.00
253123330143	SARONA DEVELOPMENT LLC	\$25.00
253123330110	MOE, TAMMY A	\$25.00
253123320149	BARTELLE DALE MCADAMS	\$25.00
253123320188	SELISKER THOMAS	\$25.00
253123320185	GRAFF, REBECCA A	\$25.00
253123339901		\$0.00
253123339901		\$0.00
253123210077	JOHNSON SCOTT A & HEIDI A	\$25.00
253123340033	JENSEN STEVE & SHARON	\$25.00
253123340037	CIRCLE PINES CITY OF	\$0.00
253123320189	MALANI LISA	\$25.00
253123320191	THOMPSON, PAIGE	\$25.00
253123320157	BLAKE DIANA L	\$25.00
253123320159	UNNIKRISHNAN SUNIL	\$25.00
253123320160	KRISHNAN RAMESH	\$25.00
253123320161	KUZEL, RANDY	\$25.00
253123310049	SCHUMACHER, BETH ANN	\$25.00
253123329901		\$0.00
253123329901		\$0.00
253123230013	MEYER KENNETH A & J L	\$0.00
253123320186	VOS JAMES M	\$25.00
253123320192	BECKMAN LINDA	\$25.00
253123329901		\$0.00
253123330195	WANG JULIA	\$25.00
123123130009	BLAINE CITY OF	\$0.00
123123340079	THE SINGLE FAMILY HOMES AT GARDENWOOD OA	\$0.00
123123340071	RIDER, JACOB	\$25.00
123123330024	YATES, ISAAC	\$25.00
253123339901		\$0.00
253123339901		\$0.00
123123310050	HARRINGTON, COLIN CHARLES	\$35.31
123123310037	ANDERSON, MARK W	\$25.00
123123230003	GREAT RIVER ENERGY	\$1,537.18
193122220042	ANFINSON, RITA L	\$0.00
123123330018	MANDLER, SCOTT	\$25.00
123123330013	NELSON, ROGER V	\$25.00
253123330123	BAUER WILMA G	\$25.00

253123330113	SIME, KATHLEEN	\$25.00
253123330125	KALDUN TRUSTEE, COLLEEN C	\$25.00
123123330022	HOGLUND TRUSTEE JAMES	\$25.00
123123330020	ANDERSON, DENNIS D	\$25.00
123123330019	COAN JAMES R	\$25.00
123123330004	ADAMS TRUSTEE LARRY J	\$35.21
123123330008	FROELKE, DANIEL JAMES	\$25.00
123123330010	MCCARTY, JACK P	\$25.00
113123140003	GEORGI CHARLES M	\$496.14
263123120035	MAUSS AARON	\$25.00
263123130103	KLEIN LAWRENCE W & SUSAN M	\$25.00
263123120034	BALK KEVIN DONALD	\$25.00
143123110002	BRIDGEWOOD COMMUNITY CHURCH	\$1,749.06
263123130106	ANGLE, STEVEN	\$25.00
123123340064	KUMIEGA LISA ANN	\$30.46
113123140004	BLAINE CITY OF	\$893.71
263123210011	WEYER SARA LEE	\$25.00
263123310002	NORTHERN NATURAL GAS CO	\$90.37
263123210010	ALLEN CHRISTOPHER R	\$83.68
263123130105	JACOBSEN KEVIN	\$25.00
253123120102	CIRCLE PINES CITY OF	\$0.00
113123410006	ALLIE, DEAN	\$509.69
113123440006	RADMANN, ROCKY J	\$509.66
113123440005	HAMDAH SALAH	\$38.10
133123320003	BLAINE CITY OF	\$2,089.48
133123230007	BERG MARVIN L & TERESA M	\$357.85
133123220013	MORAVEC, MARANDA	\$250.57
133123320005	LONG RONNY MARK	\$203.58
143123110003	JACKSON, ANGEL	\$1,014.20
233123110010	LEXINGTON MEADOWS LLC	\$441.08
233123140002	AVEDA CORP	\$866.28
243123320002	NCB DAY CARE DST	\$299.51
233123440014	EWR BLAINE FF LLC	\$2,778.83
123123310020	WESTLUND, JESSE M	\$26.08
123123310021	ADAMSON, DANIEL L	\$25.00
123123310022	BIRDSONG, ANTHONY M	\$25.00
123123130038	WICK, SCOT	\$25.00
123123130036	SUNDSETH, KATHERINE	\$25.00
123123130046	CONWELL, BENJAMIN	\$25.00
123123330059	MEAGHER ERIC T	\$25.00
123123330058	BRAUSEN, KURT	\$27.09
113123440004	HAMDAH SALAH	\$262.18
253123120081	CIRCLE PINES CITY OF	\$0.00
253123310048	CITY OF CIRCLE PINES	\$0.00

253123130058	BISHOP, GREGORY C	\$25.00
253123130001	CONNEXUS ENERGY	\$25.00
253123130062	FERGUSON, AARON A	\$25.00
223123330011	WALTERS MRF LLC	\$654.98
253123220090	SPLETTSTOESZER, JOEL	\$25.00
253123220091	BELTZ, JEREMY JOHN	\$25.00
253123220092	ST MARTIN, ISAAC A	\$25.00
253123320196	NEGASSA SHOBO	\$25.00
123123310036	OLSON, KELLY E	\$25.00
123123310048	LINN, ERIC G	\$25.00
123123310040	GADIENT, JED A	\$25.00
123123310039	WEINHOLD TRUSTEE CHRIS R	\$26.85
123123310041	GUPTA, AMBER K	\$27.82
123123310042	INSTREFAJ AVNI	\$31.57
123123310043	BECKSTROM, BRANDON	\$35.28
123123310044	MUNOZ, AMY L	\$36.49
123123310045	MONTGOMERY, CHRISTOPHER M	\$54.02
123123310046	NEVILLE, JEREMIAH	\$55.45
253123220106	CIRCLE PINES CITY OF	\$131.38
253123230106	CIRCLE PINES CITY OF	\$0.00
243123310035	BLAINE GOODWILL PROPERTIES LLC	\$25.00
243123320009	S.A. LEWIS LLC	\$232.45
243123320007	BLAINE GOODWILL PROPERTIES LLC	\$293.42
123123330064	BUCK, ROBERT B	\$25.00
123123330068	MINIKUS, JOAN L	\$25.00
123123330063	NELSON, NAOMI P	\$25.00
123123330069	FABOZZI TRUSTEE KATHLEEN	\$25.00
123123330067	AL'ABSI, MUSTAFA	\$25.00
123123330065	ZIERMAN TIMOTHY R	\$25.00
123123330062	HAMILTON, JOHN M	\$25.00
123123330066	SCHROEPFER MEGHAN	\$25.00
123123330090	ANDERSON ADAM	\$25.00
123123330080	STREMIKIS, JEREMY	\$25.00
123123330089	PAITRICK, THOMAS L	\$25.00
123123330081	ALALI ANMAR	\$25.00
123123330079	LANGDON SCOTT	\$25.00
123123330078	LEHMANN MATTHEW C	\$25.00
123123330084	BUCCICONE CLIFFORD B	\$25.00
123123330077	JACOBS, KEITH R	\$25.00
123123330085	NIVALA, CURTIS E	\$25.00
123123330088	YANG, YA	\$25.00
123123330086	SANDSTROM, BRIAN	\$25.00
123123330087	BOLLING, COLEMAN J	\$25.00
123123330091	WELLS, JEREMY ROY	\$25.00

123123330076	KASPER, MATTHEW	\$25.00
123123330075	BURVEE, JENNIFER A	\$25.00
123123330082	GRYGELKO SR ANTHONY	\$33.16
123123330083	VERSEPUT, TIMOTHY	\$34.90
123123330072	LINDBERG, MATTHEW AARON	\$25.00
123123330074	FERNANDEZ URIBE, JOSE ALBERTO	\$25.00
123123330073	LEITER JR, RANDY W	\$25.00
123123310068	FLORES, ENRIQUE CARRILLO	\$27.22
123123340089	GOODER, CHRISTOPHER C	\$25.00
123123340090	KIICK, RYAN A	\$25.00
123123310069	BLACKWOOD, ROBERT	\$25.00
123123310070	PROSSER, LUKE C	\$25.00
123123310066	GREGORY, MELISSA B	\$25.12
123123310067	FU, JESSICA ANNE	\$25.34
123123340091	STRUVE, KRISTA	\$25.73
123123310054	PILNEY NICOLE	\$25.00
123123310056	JEANS JORY R	\$25.00
123123310055	NIGBOR, CHRISTOPHER D	\$25.00
123123310053	DROPPS IV, EDWIN A	\$25.00
123123340086	ZHAO, XING	\$25.00
123123340085	RICE, DANIEL J	\$25.00
123123310057	PETERSEN, JOSHUA J	\$25.00
123123340087	HIGGINBOTHAM, ROBERT W	\$25.00
123123340088	VOIGTLANDER MATTHEW	\$25.00
123123310062	ONEIL, PATRICK W	\$25.00
123123310063	JOHNSON, JEFFREY M	\$25.00
123123310064	MCGOUGH, MICHAEL	\$25.00
123123310060	BECK TRUSTEE ADAM K	\$25.00
123123310065	VANVICKLE, WESLEY D	\$25.00
123123310059	ANDERSON, THOMAS J	\$25.00
123123310058	HALL ASHLEY	\$25.00
123123340083	BUCHER DEREK	\$25.00
123123330106	THE SINGLE FAMILY HOMES AT GARDENWOOD OA	\$0.00
123123340084	CHORTINNASY CHAN	\$25.00
123123330094	HOLLOWAY, BRITNY C	\$25.00
123123330098	WIEGE TRUSTEE TERI A	\$25.00
123123330095	EVENSON, JEFFREY L	\$25.00
123123340081	VON CRANNEY JOSEPH	\$25.00
123123330097	INNES, JESSICA JOY	\$25.00
123123330096	DENEEN, ALICIA	\$25.00
123123340082	EGGERICHS, ANGEL	\$25.00
123123330093	PHAN, LUCKIE T	\$25.00
123123330104	HERSETH JONATHAN R	\$25.00
123123330102	SCELLENBERG, TODD K	\$25.00

123123330101	BRYNGELSON RYAN PATRICK	\$25.00
123123330103	JOHNSTON, ANTHONY	\$25.00
123123330105	ORCUTT, JASON E	\$25.00
123123330100	PETERS TRUSTEE, DAVID	\$25.00
123123240049	PARKSIDE TOWNHOMES HOMEOWNERS ASSOC INC	\$0.00
123123240002	WOODINGTON, COLLEEN E	\$25.00
123123230079	PWS HOLDINGS 23 LLC	\$151.30
123123230024	LIM JAYDON	\$25.00
123123220091	RENOVATION CHURCH	\$922.57
123123240007	BLAINE CITY OF	\$57.31
123123240003	STRAFACCIA, ANTHONY	\$25.00
123123240004	JIANG LI ZHU	\$25.00
123123240005	FRIEDRICH-BEDNAREK, AMY J	\$25.00
123123310071	WOODINGTON, COLLEEN E	\$25.00
123123310074	FRIEDRICH-BEDNAREK, AMY J	\$0.00
123123310072	STRAFACCIA, ANTHONY	\$25.00
123123310073	JIANG LI ZHU	\$0.00
243123320008	BLAINE GOODWILL PROPERTIES LLC	\$256.61
233123440015	ALDI INC (MINNESOTA)	\$203.26
123123240030	WULFF MARK	\$25.00
123123240033	KOEHN, MATTHEW J	\$25.00
123123240026	SAZIA, ZEINU	\$25.00
123123240027	EDSON, CASSANDRA	\$25.00
123123240032	FOLLETTE, BRIAN	\$25.00
123123240028	BIERS, BRADLEY	\$25.00
123123240031	JERECZEK, JUSTIN	\$25.00
123123240029	STRAKA DEREK	\$25.00
123123240025	DESNOYERS, JEREME JAMES	\$25.00
123123240036	ORTH, BRANDON	\$25.00
123123240037	LALIBERTE STEVE ANDREW	\$25.00
123123240038	BROWN MICHAEL TRAVIS	\$25.00
123123240035	BJERSTEDT, ADAM C	\$25.00
123123240041	MORTENSON, BRADLEY A	\$25.00
123123240034	PARENT, ROBERT J	\$25.00
123123240039	KULSETH, DUSTIN J	\$25.00
123123240040	LUBINSKI PIERCE	\$25.00
123123240042	MORENO PORTILLO WALTER ALBERTO	\$25.00
123123240043	BLAINE CITY OF	\$0.00
123123240022	VOJTA, ANDREW M	\$25.00
123123210031	APPELGREN, RANDY	\$25.00
123123240018	BOYD, JAMISON	\$25.00
123123240019	SANDERS FRANCES	\$25.00
123123240020	MILLER, MARK T	\$25.00
123123240021	RICHTER, JUSTIN M	\$25.00

123123240023	BARNES, NICOLE	\$25.00
123123240024	BIBLE, PAMELA R	\$25.00
123123230078	BLAINE CITY OF	\$0.00
123123220007	VELIMIROVICH HOLTZ, MILA A	\$25.00
123123230012	POZEL, PAUL	\$25.00
123123220008	VANYO BETHANY	\$25.00
123123240009	MCCORMICK, DYLAN R	\$25.00
123123240010	BOYOU, SADIA K	\$25.00
123123230011	SEABURG, MATTHEW D	\$25.00
123123230010	THITAGARAJAN, JAYAKUMAR	\$25.00
123123240008	VOELLER DANIEL ROY	\$25.00
123123230009	JARMUSZ, AMBER	\$25.00
123123230008	LANDRY, RUSSELL W	\$25.00
123123230007	POKHREL, TULASHI	\$25.00
123123240011	NELSON, DUSTIN W	\$27.13
123123240012	SMITH, BRANDON J	\$25.00
123123240016	CYPCAR CHRISTOPHER	\$25.00
123123240015	CHRISTIANSON, KURT T	\$25.00
123123240014	MCMORROW, SARAH	\$25.00
123123240013	WICKLUND, BRENT	\$25.00
123123230013	EDELMAN, MATTHEW	\$25.00
123123230014	THILL, DANIEL	\$25.00
123123240017	OMAR SALEBAN	\$25.00
123123210014	LITTLE, SAMMIRA	\$25.00
123123310079	MOHAMED, ALI	\$25.00
123123310076	OUFFO, MELKAMU	\$25.00
123123310077	OBO, ABUYA	\$25.00
123123310075	BASSEY, ANTHONY	\$25.00
123123310081	ALI, SAID	\$25.00
123123310080	OSMAN, BONNA	\$25.00
123123310082	ZELEKE MULUKEN	\$25.00
143123420011	CENTEX HOMES	\$0.00
143123410059	PATEL, AJAY R	\$25.00
143123420010	XIONG SA	\$25.00
143123420009	LINDBERG TROY W	\$25.00
143123410060	HOCKERT CHRIS	\$25.00
143123410061	PERURI RAVI TEJA	\$25.00
143123410058	CENTEX HOMES	\$0.00
143123410033	HOANG, MINH NHAT THI	\$25.00
143123410050	BASKIN, JEFFREY M	\$25.00
143123410036	KHADRI KAMEL	\$25.00
143123410035	TOKA BERRA	\$25.00
143123410037	POTRATZ GREGG	\$25.00
143123410034	ZAKI, JACOB S	\$25.00

143123410044	CHRISTENSEN, BRAD J	\$25.00
143123410043	MASON, JUSTIN K	\$25.00
143123410042	MUJCINOVIC, NEDZAD	\$25.00
143123410039	BRADLEY, MARK DOUGLAS	\$25.00
143123410040	BJERKEN, NICOLAS S	\$25.00
143123410041	PEROVICH ASHLEY	\$25.00
143123410038	RHODES, EMILY H	\$25.00
143123410049	SOLOMON, EYERUSALEM	\$25.00
143123410048	CHRISTOPHERSON, SHANNON	\$25.00
143123410047	ZILLMANN, NICHOLAS L	\$25.00
143123410046	URBERG, TIMOTHY M	\$25.00
143123410045	THOMPSON, BRENTON	\$25.00
143123410054	BUSHARD, ROBERT	\$25.00
143123410053	ERICKSON, MICHAEL WALLACE	\$25.00
143123410055	LETOURNEAU, NICOLE M	\$25.00
143123410056	GOULD, DANIEL C	\$25.00
143123410052	HAIDER, MIKE	\$25.00
143123410051	DEPOINT, MATTHEW D	\$25.00
143123420012	CENTEX HOMES	\$0.00
143123420058	CENTEX HOMES	\$0.00
123123310103	SINGLE FAMILY HOMES AT GARDENWOOD ASSOC	\$0.00
123123310104	GARDENWOOD MASTER ASSOCIATION	\$0.00
123123310102	GARDENWOOD MASTER ASSOCIATION	\$0.00
123123310101	SINGLE FAMILY HOMES AT GARDENWOOD ASSOC	\$0.00
123123310087	HOEL, CAROLYN M	\$25.00
123123310084	PATEL, DHRUVES H	\$25.00
123123310095	MOUA, BEE	\$25.00
123123310099	NELSON, JASON	\$25.00
123123310094	TAYLOR, CHRISTINE M	\$25.00
123123310096	RAKOW, NICHOLE A	\$25.00
123123310086	TEWINKEL TRUSTEE JACOB M	\$25.00
123123340092	HESTER ANDREW T	\$25.00
123123310098	JOHNSON, JOSHUA	\$25.00
123123310100	DONALDSON, PHILIP	\$25.00
123123310085	HAIDER, AHMAD T	\$25.00
123123310097	HARTMANN, SAMUEL L	\$25.00
123123310093	WEDEL, KRISTINA	\$25.00
123123310090	ERICKSON, JOSHUA D	\$25.00
123123310092	SPEISER, JUSTIN T	\$25.00
123123310089	FORD, JOSHUA	\$25.00
123123310091	BRUBER, RICHARD	\$25.00
233123430019	CSM EQUITIES LLC	\$112.69
233123430017	K & Z PROPERTIES LLC	\$598.92
123123240048	HPA II BORROWER 2020-1 ML LLC	\$25.00

123123220010	AJOSE, FRANCIS BABAJIDE	\$25.00
123123220009	MOHAMED, HODAN I	\$25.00
123123220011	AMBELANG, WILLIAM A	\$25.00
123123220012	BERLING MICHAEL DANE HAROLD	\$25.00
123123220013	BALVIN, JEFFREY	\$25.00
123123210008	AWCALI HARARE	\$25.00
123123210007	LAHAYE, BRIENNE A	\$25.00
123123210006	LAMERE, RYAN S	\$25.00
123123210017	VON MENDE, GABRIELA	\$25.00
123123210016	LUND NATHAN	\$25.00
123123210015	HUSSEIN, ABDUSALAM	\$25.00
123123210009	SCHULTZ, REBECCA J	\$25.00
123123210010	PATEL, RUPESH R	\$25.00
123123210011	DOLL, JENNIFER	\$25.00
123123210012	GORZYCKI, JOHNATHAN T	\$25.00
123123210013	FREDRICKSON, BRIAN A	\$25.00
123123240047	PALDON, TSERING	\$25.00
123123240046	FIORAVANTI, MELISSA K FLORES	\$25.00
123123240045	HOSKINS, WESLEY A	\$25.00
123123240044	STOCKE, CHAD V	\$25.00
123123230077	REVERE PARK TOWNHOME ASSOCIATION	\$0.00
123123220043	HUDY TRUSTEE, LAWRENCE R	\$25.00
123123220031	PARKSIDE NORTH VILLAS HOMEOWNERS ASSOC	\$0.00
123123220029	PARKSIDE NORTH VILLAS HOMEOWNERS ASSOC	\$0.00
123123220018	HELD SANDRA	\$25.00
123123220032	PARKSIDE NORTH VILLAS HOMEOWNERS ASSOC	\$0.00
123123220017	KENDALL TRUSTEE, WAYNE L	\$25.00
123123220028	BLOMQUIST, ROGER V	\$25.00
123123220027	EUDY, RICHARD	\$25.00
123123220024	BRODEN, CRAIG A	\$25.00
123123220025	BUBOLTZ, LEE R	\$25.00
123123220026	OTTE TRUSTEE, DUANE A	\$25.00
123123220019	MEYER, ROGER D	\$25.00
123123220021	QUIRING TRUSTEE THOMAS WADE	\$25.00
123123220023	BAUER, DORIS A	\$25.00
123123220020	PARMLEY DENNIS ELLIS	\$25.00
123123220022	BOUDLALI, MOHAMMED	\$25.00
123123220015	PAXTON, WILLIAM W	\$25.00
123123220016	OLSON, HELEN ANDREA	\$25.00
123123220014	HAGSTROM, THOMAS	\$25.00
123123240050	SIEBER, TIMOTHY	\$25.00
123123240058	BOIS, DAVID G	\$25.00
123123240055	CHAMPAGNE, KELLY	\$25.00
123123240059	LOISELLE TYLER	\$25.00

123123240073	MILLER, ADAM	\$25.00
123123240057	XIAO HONG	\$25.00
123123240056	SANTANA ANYELO A	\$25.00
123123240052	HENNES, KATHERINE M	\$25.00
123123240053	ALBERS ASMA	\$25.00
123123240054	MESFIN, SAMUEL	\$25.00
123123240051	SHAH TRUSTEE JAYESH KISHOR	\$25.00
123123240061	ROSE TRUSTEE MICHAEL E	\$25.00
123123240062	MCNEIL CHERRY	\$25.00
123123240063	NERADI, RAGHAVENDER SAGAR	\$25.00
123123240060	PUDER BENJAMIN	\$25.00
123123240065	TRAUBA, JOLENE	\$25.00
123123240066	NELSON, NATHANIEL L	\$25.00
123123240067	FREBAULT AMY	\$25.00
123123240068	GUTHMUELLER, KATIE	\$25.00
123123240069	JOHNSON, PAUL	\$25.00
123123240064	CAMPBELL, ALLISON	\$25.00
123123240070	WARNER NICHOLAS S	\$25.00
123123240072	GRAVES, GREGORY	\$25.00
123123240071	BLOCK, AMY F	\$25.00
143123420023	GRIFFIN JAMAL	\$25.00
143123420022	MCGINNIS, RONALD L	\$25.00
143123420042	IBRAHIM FANDISHE	\$25.00
143123420041	NGO, XUAN MOC	\$25.00
143123420040	NGUYEN, KHAI	\$25.00
143123420033	CHAN, MICHAEL Z	\$25.00
143123420019	HOANG TRUNG	\$25.00
143123420020	SKULTE, ALEXSANDRA	\$25.00
143123420018	NACKERS, JEAN A	\$25.00
143123420017	STRAFACCIA, GREGGORY	\$25.00
143123420016	HUNDEVAD ERIK	\$25.00
143123420015	HATTLING, NICK	\$25.00
143123420014	LE JENNIFER NGOC	\$25.00
143123420032	WARNS SAMANTHA	\$25.00
143123420021	BOURGEOIS, CHAD M	\$25.00
143123420034	OSTMAN, SCOTT	\$25.00
143123420025	ANDERSON BRIAN	\$25.00
143123420024	BRENEMAN, SEAN	\$25.00
143123420036	TAUTE, CHRISTOPHER	\$25.00
143123420037	HEIFORT, BENJAMIN	\$25.00
143123420035	MALLET, MARK K	\$25.00
143123420038	RIVERA MERCADO BEATRIZ	\$25.00
143123420027	BARRON, PATRICK JAMES	\$25.00
143123420028	GALL, ROGER HAROLD	\$25.00

143123420039	VAIDYA, PUSHKAR	\$25.00
143123420026	HUNT TRUSTEE BRADLEY	\$25.00
143123420031	IMHOFF, BROOKE DENISE	\$25.00
143123420030	GHELF, ADAM CHRISTOPHER	\$25.00
143123420029	MOUA, KONG M	\$25.00
123123210044	MONSON, RAYMOND	\$25.00
123123240077	SPINNER JEFFREY	\$25.00
123123240076	BERGEN, SEAN	\$25.00
123123210046	ADAN, AHMED A	\$25.00
123123210045	LIN, MINTONG	\$25.00
123123210035	JOHNS, TONYA	\$25.00
123123210034	SOLLER AARON	\$25.00
123123210033	FIFE BRIAN T	\$25.00
123123210041	KLEIN JONATHAN D	\$25.00
123123210042	WOHLERS, AUDREY MARIE	\$25.00
123123210036	SCOTT JUSTIN	\$25.00
123123210037	PLOKHIKH SERGEI	\$25.00
123123210040	LANDWEHR ERIN	\$25.00
123123210043	MESSER STEVEN	\$25.00
123123210038	TAFLIN, ROSS	\$25.00
123123210039	CAZIN, CHRISTOPHER	\$25.00
123123240074	STANLEY, JEFFREY A	\$25.00
123123240075	JOHNSON, COREY	\$25.00
123123210027	LUND, DAVID M	\$25.00
123123210029	WILLAR, NATHAN P	\$25.00
123123210028	GUNDRUM, DUSTIN	\$25.00
123123210030	MANOWSKI, CHERILYN	\$25.00
123123210032	DELAPP NICHOLAS	\$25.00
123123210020	MOHAMED MOHAMED SAID	\$25.00
123123210023	AHMAD MISHAUN	\$25.00
123123210024	WOLFGRAM, WILLIAM B	\$25.00
123123210026	STROTBECK EMILY M	\$25.00
123123210025	MATSYPLYUK, ARTEM	\$25.00
123123210022	LIEU, LINH THIEU	\$25.00
123123210021	WAZWAZ MOHAMMAD	\$25.00
123123210090	LARSON CRAIG A	\$25.00
123123220035	BLAINE CITY OF	\$0.00
223123440007	CONNEXUS ENERGY	\$257.19
223123440009	BLAINE 3211, LLC	\$68.01
143123310023	PETTIS, LANCE L	\$25.00
143123310020	BALMA LORI	\$25.00
143123310010	ZHENG, XIN	\$25.00
143123420056	CAMP-MADIGAN, DONNA RAE	\$25.00
143123420051	BLAINE CITY OF	\$0.00

143123420055	HAASE ERIC	\$25.00
143123420054	LEWIS, THANUJI T	\$25.00
143123420053	TAN ENGLONG	\$25.00
143123420052	LARSON, JULIE M	\$25.00
143123310008	SMOKER JUSTIN R	\$25.00
143123310009	GAMMACHUU HAWWII	\$25.00
143123420050	HUBBARD ASHLEY N	\$25.00
143123310033	BEUSCHER, KRISTIN JANE	\$25.00
143123310034	LOPEZ, GLESSI A	\$25.00
143123310035	LY DIANA V	\$25.00
143123310032	PHAM, TRANG QUYNH	\$25.00
143123310026	MICHALSKI, GARY JOSEPH	\$25.00
143123310027	PLETSCHER, ROBERT J	\$25.00
143123310031	KUM FIDELIS	\$25.00
143123310028	BERED, MUSTAF	\$25.00
143123310030	UM KEVIN CHANG	\$25.00
143123310029	VANG, PATCHIA CARRIE	\$25.00
143123310025	KINLEY, KEVIN T	\$25.00
143123420047	NELSON, CHRISTOPHER MICHAEL	\$25.00
143123420046	OBAZELUWA-AFOLAYAN, TAIWO R	\$25.00
143123420045	BICE, DAVID LOUIS	\$25.00
143123420044	HOPKINS, GREGORY MICHAEL	\$25.00
143123420043	HINKLE, STACY M	\$25.00
143123310022	HORVATH, STEPHEN GREGORY	\$25.00
143123420048	RUDOLPH, STEVEN ERIC	\$25.00
143123310024	STANLEY, TYLER	\$25.00
143123310021	BOWE, ADAM	\$25.00
143123420049	SEIM, AARON W	\$25.00
143123310012	EINCK, JORDAN L	\$25.00
143123310011	PERIUS, JASON	\$25.00
143123310013	BOEDEKER JORDAN	\$25.00
143123310014	LAGERQUIST NICHOLAS	\$25.00
143123310017	PAGANELLI, ANTHONY	\$25.00
143123310016	ANDERSON, JAKE	\$25.00
143123310018	CAYTON, ROBERT D	\$25.00
143123310019	FENTA, MESFIN G	\$25.00
143123310015	CUMMINGS, CHRISTOPHER RYAN	\$25.00
123123230037	PWS HOLDINGS 23 LLC	\$61.48
123123230021	OLSON JACOB	\$25.00
123123230038	PARKSIDE TOWNHOMES HOMEOWNERS ASSOC INC	\$0.00
123123230026	SEKEVITCH MARIA	\$25.00
123123230033	TITILOPE, BASHIR K	\$25.00
123123230034	KHAN MOHAMMED M	\$25.00
123123230032	ENDALY TECKLA NWANGUM	\$25.00

123123230027	MORRIS, HELENA Y	\$25.00
123123230031	OGUNSINA JIMMY O	\$25.00
123123230030	PRICE, NATHAN MICHAEL	\$25.00
123123230035	TURNER, RAYNELL	\$25.00
123123230028	OSEI ELLEN A	\$25.00
123123230029	HASSAN SARTU YUSUF	\$25.00
123123230036	NASH PEYTON CONNOR	\$25.00
123123230025	WARNER, NATHAN M	\$25.00
123123230023	HANSON, TREVOR	\$25.00
123123230022	CRUZ IRIS ESPOGEIRO	\$25.00
123123230017	GELETA KEBENA	\$25.00
123123230016	STERNER, ANGIE	\$25.00
123123230019	AL-EDAWI ALI MOHSIN	\$25.00
123123230020	CHEN TOMMY	\$25.00
123123230018	YANG, DER	\$25.00
123123220068	VUONG, VIET	\$25.00
123123220055	PARKSIDE NORTH VILLAS HOMEOWNERS ASSOC	\$0.00
123123220060	BOTT, DENNIS J	\$25.00
123123220061	PARKSIDE NORTH VILLAS HOMEOWNERS ASSOC	\$0.00
123123220066	JOHNSON, BARBARA D	\$25.00
123123220046	JACKSON TRUSTEE JOAN M	\$25.00
123123220042	WETMORE, DANIEL	\$25.00
123123220041	LIEFFRING TRUSTEE, NIKKI A	\$25.00
123123220040	FAITH THOMAS J	\$25.00
123123220039	LERO, JOHN	\$25.00
123123220038	BAER TRUSTEE, BEVERLY J	\$25.00
123123220037	KASHMARK, KATHLEEN	\$25.00
123123220045	RIVARD, JAMES MARCEL	\$25.00
123123220036	SMITH, MARGARET A	\$25.00
123123220049	KLEIN, CAROL ANN	\$25.00
123123220053	MARTIN, KENNETH C	\$25.00
123123220050	SAUVAGEAU, ROGER	\$25.00
123123220052	SCHUE, GORDON	\$25.00
123123220051	KELLY, KATHLEEN M	\$25.00
123123220048	LEON TRUSTEE MICHAEL D	\$25.00
123123220054	SPRINGER, RACHELLE	\$25.00
123123220047	DUKICH TRUSTEE MICHAEL PETER	\$25.00
123123220067	PARKSIDE NORTH VILLAS HOMEOWNERS ASSOC	\$0.00
123123220065	SCHABER, STEPHANIE L	\$25.00
123123220064	RADMANN TRUSTEE, TERRI L	\$25.00
123123220062	GARDNER, MARTIN JOHN	\$25.00
123123220063	COYLE KIMBERLY	\$25.00
123123220059	CHMIELEWSKI MICHELLE	\$25.00
123123220058	ANDERSON, PATRICIA ELLEN	\$25.00

123123220057	KARLS, TIMOTHY G	\$25.00
123123220056	MCDONALD WILLIAM M	\$25.00
123123210068	MOUSA NADER	\$25.00
123123210070	FARWELL TALESHA	\$25.00
123123210069	DIFFLEY, BRIAN M	\$25.00
123123210072	BOLINE, BENJAMIN C	\$25.00
123123210074	ABOUELROUS, ASEM G	\$25.00
123123210075	PAVLOVICH, THOMAS C	\$25.00
123123220069	SUKHRAM, ROOPNARINE	\$25.00
123123220072	GOEMBEL, THOMAS	\$25.00
123123220071	FOFANAH SR, ISHMAEL M	\$25.00
123123220070	BANDELIN, JESSE E	\$25.00
123123210066	ARAFA, MAHMOUD MOHAMED	\$25.00
123123210067	BASAIID, AHMED M	\$25.00
123123210065	ATEYA, EFA	\$25.00
123123210071	THOMPSON DWIGHT	\$25.00
123123210073	WANG, YUPING	\$25.00
123123210084	ISRAIL, MUHAMMAD	\$25.00
123123210048	WEEKS KASEY NORMAN	\$25.00
123123210056	ALSAYAB, MUSHTAK S	\$25.00
123123210057	LEIER, KELLY M	\$25.00
123123210058	LENJISO MUHAMMED	\$25.00
123123210059	TVEIT, JUSTIN T	\$25.00
123123210060	GRAFF, SEAN D	\$25.00
123123210061	CARDENAS MARK F	\$25.00
123123210062	AGUILAR SR, OSCAR	\$25.00
123123210055	BEKER, WERDI D	\$25.00
123123210054	JAHNKE, KATIE A	\$25.00
123123210053	HASSAN, ABDU ABDULLA	\$25.00
123123210049	XIONG ALBERT	\$25.00
123123210052	XIONG MAI ME	\$25.00
123123210050	AHMED MOSISTU	\$25.00
123123210051	HILLESHEIM JOSHUA J	\$25.00
123123210047	BLAINE CITY OF	\$25.52
123123210063	DWYER, AISLINN	\$25.00
123123210081	FLANAGAN, KEVIN	\$25.00
123123210082	GEDA, AMAN ADAM	\$25.00
123123210083	HOFER, CHARLES SCOTT	\$25.00
123123210080	NYEPAH, SHIRLEY	\$25.00
123123210079	DUONG, KEVIN	\$25.00
123123210078	ONCHO, HAWANI WAKJIRA	\$25.00
123123210077	OHLHAUSER, JESSE VERNON	\$25.00
123123210076	SINGH, AMRITPAL	\$25.00
123123220044	GERALD L SCHRAMM REVOCABLE LIVING TRUST	\$25.00

123123230042	BLAINE REAL ESTATE LLC	\$143.74
243123110082	SARGARODSCHI DAVID	\$25.00
243123340108	JOHNSON TRUSTEE SHARON K	\$25.00
243123340109	ZAPPA ANTHONY	\$25.00
243123340102	WILKIE RICHARD	\$25.00
243123340101	BIERINGER KIMBERLY	\$25.00
243123340107	WOZNIAK MICHELE	\$25.00
243123340100	FAUST ANTHONY	\$25.00
243123340105	GOLDEN TRUSTEE JUDI	\$25.00
243123340099	MORK, RAY A	\$25.00
243123340104	ELLIE'S COVE LLC	\$25.00
243123340103	GLEGHORN STEVEN	\$25.00
123123210097	ALI, ABDIRAHMAN A	\$25.00
123123210093	JOHNSON NUNGVI	\$25.00
123123210094	FAHY THOMAS L	\$25.00
123123210092	KANYUGI DOUGLAS	\$25.00
123123210088	LE FANYAN	\$25.00
123123210086	ARCAND, PATRICK BELL	\$25.00
123123210087	SANFORD, BRANDON	\$25.00
123123210091	CARMONA RAMOS CARLOS ALBERTO	\$25.00
123123210089	MOHAMED LIBAN S	\$25.00
123123210095	RADTKE LINDA J	\$25.00
123123210098	THOMPSON ADAM	\$25.00
123123210103	IBRAHIM, ABDULLAHI	\$25.00
123123210099	TAYLOR JAMES	\$25.00
123123210100	HOANG, VALERIE L	\$25.00
123123210101	GEBRECHRISTOS DEREJE	\$25.00
123123210104	HENDERSON CHAD A	\$25.00
123123210102	ALI, FARAZ	\$25.00
123123210096	YANG TOBY	\$25.00
123123230040	KWIK TRIP INC	\$212.98
143123310055	XIONG GALINA	\$25.00
143123310041	ALI ASHA	\$25.00
143123310067	BERGET, NEIL J	\$25.00
143123310066	JOSHI, HARDIK	\$25.00
143123310071	ANSARI MOHAMED S	\$25.00
143123310077	JOHNSON, AMY L	\$25.00
143123310070	NELSON, TERRI LYNN	\$25.00
143123420057	OLSON, DEBORAH J	\$25.00
143123310069	LOCKWOOD, LAUREN K	\$25.00
143123310072	BRAASCH ANTHONY	\$25.00
143123310076	PRATT, BRIAN	\$25.00
143123310078	PATTERSON THOMAS DEWART	\$25.00
143123310074	YANG SOUA	\$25.00

143123310075	KANDRU RAVI TEJA	\$25.00
143123340007	AHMED ALI OMAR	\$25.00
143123340005	STRAFACCIA HEATHER	\$25.00
143123340006	GRAVES GREGORY JOHN	\$25.00
143123310073	TAYLOR JEFFREY C	\$25.00
143123340002	CARLSON, JACLYN ANN	\$25.00
143123340003	BELTING JENNIFER M	\$25.00
143123340004	REICHENBACH ALICIA	\$25.00
143123310079	LAUGHLIN, JASON C	\$25.00
143123310080	LANCETTE, ADAM A	\$25.00
143123310045	PFEILSTICKER, IRIS J	\$25.00
143123310037	GANNON, CARLA S	\$25.00
143123310038	ADEN OSAB O	\$25.00
143123310039	OLUOCH, FRANCIS O	\$25.00
143123310040	HINZ RYAN JEFFREY	\$25.00
143123310046	NIELSEN, SCOTT S	\$25.00
143123310044	GUYE MADINA OMER	\$25.00
143123310043	BECHEL, LAURA A	\$25.00
143123310042	YAMAGUCHI, CHRISTOPHER D	\$25.00
143123310061	NEER KRISTEN FAITH	\$25.00
143123310062	OSMAN ABDIBASID M	\$25.00
143123310060	SCOTT LUKE J	\$25.00
143123310052	DEVRIES BRIAN	\$25.00
143123310053	DEGUISE, RYAN	\$25.00
143123310051	NARRA, RAJA SEKHAR	\$25.00
143123310054	MAXILE KIMBERLY	\$25.00
143123310050	SYKORA-WHITEHEAD TRUSTEE ASHLEY E	\$25.00
143123310048	TIWARI SHASHI K	\$25.00
143123310049	PINEIRO ANGELICA M	\$25.00
143123310056	HOWIESON ROBERT L	\$25.00
143123310057	MCNAMARA, KRISTIE E	\$25.00
143123310058	RAYMOND, ALEX EDWARD	\$25.00
143123310059	KOMMERA KEERTHANA REDDY	\$25.00
143123310065	OLDS BRETT	\$25.00
143123310064	STEINKOPF MATTHEW JAMES	\$25.00
143123310063	SHEESER V JOSEPH M	\$25.00
143123310047	HUNTER, BRETT H	\$25.00
283123110003	ANOKA COUNTY OF	\$38.85
013123430010	SELETSKIY, VADIM	\$209.21
013123420020	MULLIGAN TIMOTHY MICHAEL	\$25.00
013123420032	CITY OF BLAINE	\$25.00
013123420033	BLAINE CITY OF	\$0.00
013123420019	MEYER ANDREW	\$25.00
013123420011	MCCONNELL, JERRY J	\$25.00

013123420010	SCHUNA KYLE	\$27.51
013123420021	WOODRUFF JUSTIN	\$25.00
013123420022	BARTOS ALEXANDER S	\$25.00
013123420028	BOYER TERESA J	\$25.00
013123420023	KARKAR LENA	\$25.00
013123420029	REIFF TRUSTEE MARILYN KAY	\$25.00
013123420024	DORR JR WESLEY	\$25.00
013123420030	CREATIVE HOMES INC	\$25.00
013123420025	KACZYNSKI DANIEL R	\$25.00
013123420031	GOULSON DALE A	\$25.00
013123420027	KOTASKA ALICIA LYNN	\$25.00
013123420026	ASAMARAI MUATH ABDULWAHAB	\$25.00
013123420016	KIRCHNER TRUSTEE SHELDON L	\$25.00
013123420017	RENEE TRUSTEE SUSAN	\$25.00
013123420018	STROH TRUSTEE LARRY WALTER	\$25.00
013123420013	CAVES NATHAN	\$25.00
013123420014	COLPITTS KERRY MICHAEL	\$25.00
013123420012	LOR TOUBEE	\$25.00
013123420015	DUTKIN, MAX T	\$25.00
013123420007	GASH DERREK	\$25.00
013123420006	NELSON TRUSTEE MARILYN J	\$25.00
013123420005	ALI IFRAH	\$25.00
013123420008	DAGANE ALI A	\$25.00
013123420004	MOSENG MICHAEL WILLY	\$25.00
013123420009	DUERR CASSIDY DESMOND	\$25.00
233123110002	BLAINE LEASED HOUSING ASSOC III LLLP	\$521.49
233123120004	KWIK TRIP INC	\$249.48
263123210005	JBRC LLC	\$581.23
263123210013	BLAINE CITY OF	\$38.97
013123420046	NGO DANH	\$25.00
013123430017	OAKWOOD PONDS ASSOCIATION	\$0.00
013123430015	POLKINGHORNE JEANNETTE	\$25.00
013123430014	MCCLOSKEY KELLY	\$25.00
013123430013	DUNIGAN SANDRA	\$25.00
013123430012	MOLAN AMY MARIE	\$25.00
013123430016	BALICAO ANNALIZA S	\$25.00
013123430018	BLAINE CITY OF	\$25.00
013123420059	MAUNU RAYMOND W	\$25.00
013123420055	ASARE-KONADU NANCY N	\$25.00
013123420057	ABDULLE ABAAS A	\$25.00
013123420054	OUSIE ANA	\$25.00
013123420056	KLUN MATTHEW JOSEPH	\$25.00
013123420058	STEVENSON KEVIN M	\$25.00
013123420053	YUSUF MUSTAFA M	\$25.00

013123440015	SALAT IKRAN A	\$25.00
013123420042	OLDS JEANNE	\$25.00
013123420045	SHARP JASON	\$25.00
013123420043	JAMMA ANDREA K	\$25.00
013123420044	BADASSO MOHAMMED OMER	\$25.00
013123420038	FEHRINGER DAVID JAMES	\$25.00
013123420039	GORDON TRUSTEE CYNTHIA MARIE	\$25.00
013123420041	GREENSTEIN JOSEPH A	\$25.00
013123420037	INGVALDSEN SUSAN ELAINE	\$25.00
013123420036	GUSE KAREN	\$25.00
013123420040	HOFFMANN GEORGE DANIEL	\$25.00
013123410004	KLING LAWRENCE ALAN	\$25.00
013123410005	GANLEY SHERYL L	\$25.00
013123440006	NGUYEN VINCENT HUU	\$0.00
013123430011	DIMITROV IVAN	\$0.00
013123420049	PERSAUD MEGAN MARIE	\$25.00
013123420047	YANG PANG F	\$25.00
013123420048	PATNAYAK DEVI	\$25.00
013123440004	BEAUCHENE BRADLEY	\$25.00
013123440005	LOEURNG RANY	\$0.00
013123410007	CREATIVE HOMES INC	\$0.00
013123410006	OLTMANS DAWN RENAE	\$25.00
223123210045	LESTER, JEFFREY WILLIAM	\$25.00
123123420009	CLEVELAND, ARLYCE A	\$51.47
123123420008	HERNANDEZ ROSALVA M	\$521.88
013123440028	YANG PAO CHOUA	\$25.00
013123440023	KEMAYAH SAAH T	\$25.00
013123440022	NGO AN C	\$0.00
013123440014	SHRESTHA TENZING	\$0.00
013123440013	MCREAVY BRETT WILLIAM	\$0.00
013123440012	NIELSEN JONELLE JEAN SLAVENS	\$0.00
013123440016	HAUGEN BRYAN JAMES	\$0.00
013123440011	JOHNSON RUSSELL	\$25.00
013123440010	SYED MOHAMED AFZAL MOHIDEEN	\$0.00
013123440034	OKAFOR LIVINUS	\$25.00
013123440026	GULAM MOHAMMED	\$25.00
013123440025	NIMMAGADDA ROHAN	\$25.00
013123440024	IBRO ANEWAR	\$25.00
013123440029	HORSTMAN JACOB R	\$25.00
013123440033	STEPHENSON SCOTT	\$25.00
013123430019	DUGA TASHO	\$25.00
013123430020	WIEGERT AUSTIN	\$25.00
013123430021	HANUMANTHIAH DEEPA	\$25.00
013123440027	HICKS JORDON	\$25.00

013123440030	BETHKE SEAN RYAN	\$25.00
013123440031	WIERSMA LUKE D	\$25.00
013123440032	HOEMAN RYAN P	\$25.00
233123110012	BLAINE APARTMENTS GROUP LLC	\$243.14
233123110004	LEXINGTON MEADOWS LLC	\$167.13
243123140112	MATHESON, GREGORY	\$25.00
013123320010	ALI SAID AHMED	\$25.00
013123320046	OSMAN NAIMO	\$25.00
013123320033	SINGIDI SUDHEER	\$25.00
013123320062	VILLANUEVA APRIL JANE	\$25.00
013123320060	ADDY ALEX	\$25.00
013123320070	BLAINE CITY OF	\$180.45
013123320051	ABDISHIKUR JAWAD	\$25.00
013123320014	RASHED HAMADA R	\$25.00
013123320013	PASCUAL MARK	\$25.00
013123320012	PYLE JARED	\$25.00
013123320011	ALUKO OYENIKE J	\$25.00
013123320066	MAXEY MONIKA C	\$25.00
013123320067	OLSON LARRY	\$25.00
013123320065	HENRY MOLLY	\$25.00
013123320068	US HOME CORPORATION	\$25.00
013123320063	CONNOR ALLYSON	\$25.00
013123320064	TRUONG VINCENT THE	\$25.00
013123320058	ANDERSON JO ANN	\$25.00
013123320061	OWOEYE GRACE	\$25.00
013123320059	ZHOU ZHIPENG	\$25.00
013123320057	RAK CALVIN	\$0.00
013123320053	CROWE ZACHARY	\$25.00
013123320054	ARONEN JEREMY	\$25.00
013123320055	TUKIC BELMIR	\$25.00
013123320052	THAO CHIA	\$25.00
013123320049	MANSURI MUSTAPHA	\$25.00
013123320050	JEAN RODNEY	\$25.00
013123320041	KOJI BANTA BOGALE	\$25.00
013123320042	DEMARIA JESSICA	\$25.00
013123320045	MOSETI ROSE BRENDA	\$25.00
013123320040	JOHNSON ELLEN	\$25.00
013123320043	WICK JEREMY	\$25.00
013123320044	KAHN BENJAMIN LEE	\$25.00
013123320047	TASSISA TSEGA B	\$25.00
013123320039	HILL JAMES ALLAN	\$25.00
013123320048	LUNDQUIST KIRSTEN	\$25.00
013123320037	BROWN SEAN	\$25.00
013123320036	HARRYPERSAUD ROMESH	\$25.00

013123320035	PHAN LIM	\$25.00
013123320031	VENKATESAN YUVARAJ	\$25.00
013123320029	KUMARAPILLAI PREM ANAND	\$25.00
013123320024	RUDNIK RONALD JOHN	\$25.00
013123320025	CHU ANTHONY	\$25.00
013123320026	SAID FATUMO	\$25.00
013123320030	ZEGAGLIA SOPHIA	\$25.00
013123320038	ALAPATI VENKATA	\$25.00
013123320032	BISSETT DANIEL	\$25.00
013123320028	MUELLER KEVAN	\$25.00
013123320027	AWALE ABDIRAZAK MOHAMUD	\$25.00
013123320034	OMAR FARTUN	\$25.00
013123320023	CHIRUKURI VEERA PRASAD	\$25.00
013123420086	VANG CHIL	\$25.00
013123420073	HOFFMANN BRANDON CHARLES	\$25.00
013123420072	MOHAMUD SHARMARKE I	\$25.00
013123420071	POLANSKY SOLOMON	\$25.00
013123420070	GOMEZ JOSE F	\$25.00
013123420069	CREATIVE HOMES INC	\$25.00
013123420068	ERDMAN TIMOTHY GEORGE	\$25.00
013123420067	ERICKSON DANIELA	\$25.00
013123420066	LAPANTA DARCY	\$25.00
013123420065	LARSON CHARLES B	\$25.00
013123420074	CREATIVE HOMES INC	\$25.00
013123420064	CREATIVE HOMES INC	\$25.00
013123420063	NBF HOLDINGS LLC	\$25.00
013123420061	CREATIVE HOMES INC	\$32.66
013123420082	NORDBY RONALD K	\$25.00
013123420080	THIENES CHRISTOPHER	\$25.00
013123420075	ZAPZALKA DENISE VALLER	\$25.00
013123420079	BUHLER JILL	\$25.00
013123420083	JOSEPH EMILE	\$25.00
013123420088	BULLARD JOEL	\$25.00
013123420081	LAMBERT TRUSTEE KRISTINE	\$25.00
013123420078	GOETTL PETER	\$25.00
013123420084	GOODMANSON JEFFREY	\$25.00
013123420076	AGBOR EDWIN ARREY	\$25.00
013123420077	ALEXANDER NICOLE	\$25.00
013123420085	NEWSOM JEFFREY	\$25.00
143123330003	BRUNN DAWN LOUISE	\$25.00
143123330002	US HOME CORPORATION	\$25.00
143123330004	MORALES ALONZO	\$25.00
143123330005	NTAM JUDE	\$25.00
143123330006	STRECKER JESSE	\$25.00

143123330007	JOHNSON ERYN NICOLE	\$25.00
143123330008	NGUYEN DO DUC	\$25.00
143123330011	YANG SARAH	\$25.00
143123330009	KEMAL MOHAMMED-AMIN WELYE	\$25.00
143123330010	HILL MICHELLE MARIE	\$25.00
143123330052	BLAINE CITY OF	\$28.53
143123330019	US HOME CORPORATION	\$25.00
143123330020	HEINTZ MICHAEL EDWARD	\$25.00
143123330031	US HOME CORPORATION	\$25.00
143123330032	KRETZMANN LORI	\$25.00
143123330018	US HOME CORPORATION	\$25.00
143123330030	US HOME CORPORATION	\$25.00
143123330014	MAHMOOD HAFIZ AZHAR	\$25.00
143123330021	OFTEDAHL JESSICA	\$25.00
143123330033	NGUYEN HUU THUY TRAN	\$25.00
143123330012	HAYICHOO AHMED W	\$25.00
143123330015	GRANGER JAMES ROBERT	\$25.00
143123330016	HOWARD LEAH ASHLEY	\$25.00
143123330017	QUAMMEN PARKER DAVID	\$25.00
143123330013	MOHAMUD RASHID FARAH	\$25.00
143123330022	SNELL JOHNATHAN MATTHEW	\$25.00
143123330029	MILEY BRIAN W	\$25.00
143123330023	VRABEC STACY ROZMENOSKI	\$25.00
143123330024	OMAR FOWZIA YUSUF	\$25.00
143123330025	THOMPSON TERRANCE LEE	\$25.00
143123330026	EL-ARABY NAJI	\$25.00
143123330028	HACHABA VERNON JOSHUA	\$25.00
143123330027	YOUNG JEFFREY MICHAEL	\$25.00
143123330044	SOMMERS DANIEL NICHOLAS	\$25.00
143123330043	RAINS LANA MICHELLE	\$25.00
143123330045	NGUYEN ANH PHUONG	\$25.00
143123330040	ADELA ABEL SIMEGN	\$25.00
143123330041	KWON NATHAN CAMPBELL	\$25.00
143123330036	FOX COREY FRANK	\$25.00
143123330037	RIESTERER PATRICK DONALD	\$25.00
143123330042	HILDRETH SHAMINA AYONN	\$25.00
143123330035	AJISOLA OLUMIDE EMMANUEL	\$25.00
143123330039	SCOTT AMERICA CAPRICE	\$25.00
143123330038	PETTIT JOSEPH DANIEL	\$25.00
143123330034	CHAUSSE VICTORIA LYNN	\$25.00
143123330047	TOLBERT JOSEPH WILLINTON	\$25.00
143123330046	OLAJIDE OLUSEGUN SALEM	\$25.00
143123330049	HORVATH WENDY KAYE	\$25.00
143123330051	ANDREWS DANIELLE MARIE	\$25.00

143123330050	LAMBERSON JR ROBERT ANTHONY	\$25.00
143123330104	LONG JESSICA SONJA	\$25.00
143123330120	US HOME LLC	\$25.00
143123330054	BLAINE CITY OF	\$0.00
143123330063	BEARDSLEY MICHAEL JAMES	\$26.50
143123330048	SIBBET RALPH CARL	\$25.00
143123430069	BLAINE CITY OF	\$0.00
143123340014	NGUYEN DANNY DAI	\$25.00
143123340019	MOSER CHRISTINE LYNN	\$25.00
143123340017	OMAR AYAN MOHAMED	\$25.00
143123340016	ZAKI CHRISTINE KEMUMA	\$25.00
143123340018	JOHNSON JILL CATHERINE	\$25.00
143123340008	DINH CHIN KIM	\$25.00
143123340010	IBRAHIM WIDYAN M	\$25.00
143123340009	SILVA SHARON ARELLANO	\$25.00
143123340011	DERESSA IBSA BOSHI	\$25.00
143123340013	MAHAMED HAMIDA MAHMUD	\$25.00
143123340012	MOUSA AHMED LUTFI	\$25.00
143123340015	PECHMANN JOSEPH JOHN	\$25.00
143123440003	NORTH MEADOWS LLC	\$476.57
143123430068	THE LANDING AT NORTH MEADOWS HOA	\$0.00
143123430070	THE LANDING AT NORTH MEADOWS HOA	\$0.00
143123430131	THE LANDING AT NORTH MEADOWS HOA	\$0.00
143123430019	UPWARD AMERICA SE PROPERTY OWNER LP	\$25.00
143123430035	UPWARD AMERICA SE PROPERTY OWNER LP	\$25.00
143123430039	UPWARD AMERICA SE PROPERTY OWNER LP	\$25.00
143123430027	UPWARD AMERICA SE PROPERTY OWNER LP	\$25.00
143123430034	UPWARD AMERICA SE PROPERTY OWNER LP	\$25.00
143123430065	OCHOA-FUENTES EDWIN	\$25.00
143123430047	UPWARD AMERICA SE PROPERTY OWNER LP	\$25.00
143123430066	EESY RENTALS LLC	\$25.00
143123430038	UPWARD AMERICA SE PROPERTY OWNER LP	\$25.00
143123430030	UPWARD AMERICA SE PROPERTY OWNER LP	\$25.00
143123430043	UPWARD AMERICA SE PROPERTY OWNER LP	\$25.00
143123430022	UPWARD AMERICA SE PROPERTY OWNER LP	\$25.00
143123430042	UPWARD AMERICA SE PROPERTY OWNER LP	\$25.00
143123430026	UPWARD AMERICA SE PROPERTY OWNER LP	\$25.00
143123430023	UPWARD AMERICA SE PROPERTY OWNER LP	\$25.00
143123430061	UPWARD AMERICA SE PROPERTY OWNER LP	\$25.00
143123430018	UPWARD AMERICA SE PROPERTY OWNER LP	\$25.00
143123430062	UPWARD AMERICA SE PROPERTY OWNER LP	\$25.00
143123430046	UPWARD AMERICA SE PROPERTY OWNER LP	\$25.00
143123430031	UPWARD AMERICA SE PROPERTY OWNER LP	\$25.00
143123430017	UPWARD AMERICA SE PROPERTY OWNER LP	\$25.00

143123430067	BARBER RAYDARYL	\$25.00
143123430036	UPWARD AMERICA SE PROPERTY OWNER LP	\$25.00
143123430060	UPWARD AMERICA SE PROPERTY OWNER LP	\$25.00
143123430025	UPWARD AMERICA SE PROPERTY OWNER LP	\$25.00
143123430028	UPWARD AMERICA SE PROPERTY OWNER LP	\$25.00
143123430024	UPWARD AMERICA SE PROPERTY OWNER LP	\$25.00
143123430040	UPWARD AMERICA SE PROPERTY OWNER LP	\$25.00
143123430032	UPWARD AMERICA SE PROPERTY OWNER LP	\$25.00
143123430064	PANDIT SHOMIT	\$25.00
143123430048	UPWARD AMERICA SE PROPERTY OWNER LP	\$25.00
143123430029	UPWARD AMERICA SE PROPERTY OWNER LP	\$25.00
143123430020	UPWARD AMERICA SE PROPERTY OWNER LP	\$25.00
143123430045	UPWARD AMERICA SE PROPERTY OWNER LP	\$25.00
143123430041	UPWARD AMERICA SE PROPERTY OWNER LP	\$25.00
143123430021	UPWARD AMERICA SE PROPERTY OWNER LP	\$25.00
143123430037	UPWARD AMERICA SE PROPERTY OWNER LP	\$25.00
143123430044	UPWARD AMERICA SE PROPERTY OWNER LP	\$25.00
143123430033	UPWARD AMERICA SE PROPERTY OWNER LP	\$25.00
143123430063	UPWARD AMERICA SE PROPERTY OWNER LP	\$25.00
143123430015	DANG PHUONG THANH	\$25.00
143123430011	MURPHY AUSTIN	\$25.00
143123430007	SHELERUD JOHN	\$25.00
143123430004	ABBAY WEMIMO SAMSON	\$25.00
143123430008	CHISHALA MAKESA	\$25.00
143123430053	BLISS LEAH JEAN	\$25.00
143123430054	HASAN MUHAMMAD MAHER	\$25.00
143123430012	TIMALSINA PRATIKSHA	\$25.00
143123430050	RAMOS KRISTY MILLIE	\$25.00
143123430009	OMAN MARK TIMOTHY	\$25.00
143123430013	SKOGEN JACQUELINE LEA	\$25.00
143123430055	FINTON TONJA MARIE	\$25.00
143123430016	BLUE SKY HOUSE LLC	\$25.00
143123430010	RUSCH JOESEPH O'DRISCOLL	\$25.00
143123430052	LAWLER JASON PATRICK	\$25.00
143123430014	HEPPNER TRUSTEE ELIZABETH LYNN	\$25.00
143123430049	SCHONNING SYRENA	\$25.00
143123430051	WEHELIE MOHAMMED AHMED	\$25.00
143123430003	MICHEAL EUNICE	\$25.00
143123430006	JUDD CURTIS E	\$25.00
143123430005	LAWLER JASON PATRICK	\$25.00
143123430058	SINGH JASWINDER	\$25.00
143123430057	MALMBERG ELIZABETH	\$25.00
143123430056	NG LEWIS YOK-HOI	\$25.00
143123430059	JORGENSEN TIMOTHY	\$25.00

233123110007	LEXSIDE SHOPS LLC	\$137.49
263123240038	MIDWAY EXCHANGE TRS 1 LLC	\$25.00
263123240039	PANDEY PRAKASH	\$25.00
263123240037	URGESSA DAWIT K	\$25.00
263123240043	HOUFER CLAYTON	\$25.00
263123240044	VOSS TYSON	\$25.00
263123240045	BAGUIWA NIELBORN	\$25.00
263123240040	HYNES SARA C	\$25.00
263123240042	LARSEN RICHARD DALE	\$47.64
013123310020	OSMAN HANA	\$0.00
123123230076	REVERE PARK TOWNHOME ASSOCIATION	\$0.00
123123220090	BLAINE CITY OF	\$0.00
123123220080	NGO BRANDON	\$25.00
123123220079	JAWAHAR NANDITA	\$25.00
123123220081	BRAND MITCHELL T	\$25.00
123123220082	MITCHELL CHAD ALLEN	\$25.00
123123220078	WALLEN KELLY ANN	\$25.00
123123220087	RAHAMAN OLORUNTOBI	\$25.00
123123220086	WOLFE LORI A	\$25.00
123123220085	HASSIM FELISHA	\$25.00
123123220084	BREISTER SUSAN	\$25.00
123123220083	DOU YUNJUAN	\$25.00
123123220088	WENDORF MICHELLE A	\$25.00
123123230043	SALEMOHAMED HASNAIN	\$25.00
123123230044	RAMADAN HASSAN MAHMOUD	\$25.00
123123220089	GLASSER KELLIE	\$25.00
123123230045	LEFEVRE TONI A	\$25.00
123123230047	HAUGEN WILLIAM	\$25.00
123123230050	ALI AHMED	\$25.00
123123230048	SAVRE ALEXANDRA M	\$25.00
123123230049	HEBO MUSA	\$25.00
123123230051	LOWRY BRANDAN	\$25.00
123123230046	LANGNER SCOTT J	\$25.00
123123230053	EVENSON CASSIE	\$25.00
123123230055	LEAFBLAD ASHLEY	\$25.00
123123230054	SCHALL JAMES PRATT	\$25.00
123123230056	CYRANKOWSKI ARTHUR	\$25.00
123123230052	WALLIS NANCY L	\$25.00
123123230060	NETTELL ALEXA	\$25.00
123123230061	BODUO ROBERT	\$25.00
123123230059	OSEI SANDRA	\$25.00
123123230058	HOLLIE SHUNDA	\$25.00
123123230057	CHERUKURI SRIHARSHA CHOWDARY	\$25.00
123123230062	SEO DONGUN	\$25.00

123123230071	FITCH KIMBERLY L	\$25.00
123123230067	AHRNDT MARIA G	\$25.00
123123230064	MACHIN JAIME E	\$25.00
123123230066	WADE COREY	\$25.00
123123230065	RAHAMAN OLORUNTOBI	\$25.00
123123230072	LI LI	\$25.00
123123230073	ABOKEDE ESEOGHENE BOSEDE	\$25.00
123123230070	ORN ADAM M	\$25.00
123123230074	BIESIADA ROBERT S	\$25.00
123123230069	TURNER EDWIN	\$25.00
123123230063	ANSAH MENSAH KOJO	\$25.00
123123230068	MCDONALD SCOTT	\$25.00
013123420093	OAKWOOD PONDS ASSOCIATION	\$0.00
013123420089	OSMAN AHMED	\$25.00
013123420090	ALHASHEM HANI	\$25.00
013123410030	QIU YUE	\$25.00
013123410031	ABDI YASIN MOHAMED	\$25.00
013123410035	CREATIVE HOMES INC	\$25.00
013123410036	TEGL/AREP OAKWOOD LP	\$25.00
013123410034	OSMAN ABDULKADIR MOHAMED	\$25.00
013123410032	TEGL/AREP OAKWOOD LP	\$25.00
013123410033	TEGL/AREP OAKWOOD LP	\$25.00
013123410037	TEGL/AREP OAKWOOD LP	\$25.00
013123420092	MUSE IDIL A	\$0.00
013123420091	MAHAMMAD ALEEM	\$0.00
013123410042	DYAB RAMI	\$0.00
013123410078	BLAINE CITY OF	\$0.00
013123330011	JEH SULEKA	\$25.00
013123320090	DURRANT JUSTIN	\$25.00
013123320104	BADER WYATT MICHAEL	\$25.00
013123330030	SANTORO ALAN	\$25.00
013123320111	D R HORTON INC MINNESOTA	\$25.00
013123330020	MACBETH MITCHELL W	\$0.00
013123320092	BAJAMONDE JULIE ANN	\$25.00
013123320087	SANDBORG WAYNE ALFRED	\$25.00
013123320094	HANG DOUA	\$25.00
013123320093	VIZCARRA VIEL QUIROG	\$25.00
013123320095	BERG JESSICA	\$25.00
013123320088	DORSEY JORDAN ELIZABETH	\$25.00
013123320091	MERCADO JEFFERSON PANGAN	\$25.00
013123320086	ICHEKWAI PETER I	\$25.00
013123320089	AGUILA LEILANI GANGOSO	\$25.00
013123320105	GAO LUYANG	\$25.00
013123320106	FALASA AYALEW WAKTOLA	\$25.00

013123330033	BAMISILE AYODEJI DAVID	\$25.00
013123330034	BIHI NASRA J	\$0.00
013123320107	CARLSON KELLY JEAN	\$25.00
013123330032	D R HORTON INC MINNESOTA	\$25.00
013123330031	AHMED FAIZA A	\$25.00
013123320099	HASSAN FARAH	\$25.00
013123320098	HARLICKER EMILY CRISTINA	\$25.00
013123320097	TRIPICCHIO STEPHEN	\$25.00
013123330027	JIPOS REINHARDT CHARMAINE P	\$25.00
013123330026	D R HORTON INC MINNESOTA	\$25.00
013123330025	D R HORTON INC MINNESOTA	\$25.00
013123320102	D R HORTON INC MINNESOTA	\$25.00
013123320103	D R HORTON INC MINNESOTA	\$25.00
013123330022	D R HORTON INC MINNESOTA	\$25.00
013123330021	D R HORTON INC MINNESOTA	\$25.00
013123320100	MOCK DANIEL EDWARD	\$25.00
013123320101	PRADHAN PRAJWAL MANI	\$25.00
013123320096	WHITE III JAMES HARRY	\$25.00
013123330024	D R HORTON INC MINNESOTA	\$25.00
013123330023	D R HORTON INC MINNESOTA	\$25.00
013123330028	ENRIQUEZ MEDINA MARIA JULIETA	\$25.00
013123330029	JEFFERSON SUMMER	\$25.00
013123320110	D R HORTON INC MINNESOTA	\$25.00
013123320109	D R HORTON INC MINNESOTA	\$25.00
013123330046	D R HORTON INC MINNESOTA	\$25.00
013123330045	D R HORTON INC MINNESOTA	\$25.00
013123320108	D R HORTON INC MINNESOTA	\$25.00
013123330044	D R HORTON INC MINNESOTA	\$25.00
013123330047	D R HORTON INC MINNESOTA	\$25.00
013123330049	D R HORTON INC MINNESOTA	\$25.00
013123330048	D R HORTON INC MINNESOTA	\$25.00
013123330041	D R HORTON INC MINNESOTA	\$25.00
013123330042	D R HORTON INC MINNESOTA	\$0.00
013123330043	D R HORTON INC MINNESOTA	\$25.00
013123330050	D R HORTON INC MINNESOTA	\$25.00
143123430074	VANG MARY ANN	\$25.00
143123430073	TRAN TAM THI THANH	\$25.00
143123430077	KEMP TROY	\$25.00
143123430078	ALMARHON ALI HUSAIN A	\$25.00
143123430072	KORTUMA MERCY	\$25.00
143123440005	ERICKSON TAYLOR MARIE	\$25.00
143123430075	ANULIZ LLC	\$25.00
143123430076	GEORGE SUZANNA MARGARET	\$25.00
143123430109	GOZ-IKE LLC	\$25.00

143123430112	VO QUYEN NGOC	\$25.00
143123430113	JAFRI IRSHAD HASAN	\$25.00
143123430108	KHAN EHTASHAM	\$25.00
143123430114	CHRISTMAN CARLY TROUDT	\$25.00
143123430107	HAIDER EMDADUL	\$25.00
143123430111	SAEED ABDIHAKIM H	\$25.00
143123430110	HASHI SABREEN M	\$25.00
143123430104	AAA PLYMOUTH CONDO LLC	\$25.00
143123430100	MANNEY JULIE ANN	\$25.00
143123430101	RAJPHANGTHONG MICHAEL	\$25.00
143123430105	SUNDMARK KYLE JOSEPH	\$25.00
143123430103	SIMAHA ABUBACARR	\$25.00
143123430099	SEESZ RICHARD ELLSWORTH	\$25.00
143123430106	NGUYEN LINDA TRIEU	\$25.00
143123430102	DUBOIS KRYSTIN KAYLIN	\$25.00
143123430093	KELSAY JERRY LEE	\$25.00
143123430096	CARTHARN STEPHANIE	\$25.00
143123430092	JOHNSON JR RICHARD	\$25.00
143123430097	SILVA VICTOR MANUEL GARCIA	\$25.00
143123430094	GRANDSTRAND KAARI ANNA	\$25.00
143123430091	STRANDIN TRUSTEE BRADLEY R	\$25.00
143123430098	OLSON TAMMY LYNN	\$25.00
143123430095	MARMORINE CYNTHIA JEAN	\$25.00
143123430124	LUDWIG ALISON KAYLEEN	\$25.00
143123430129	WUBISHET HELEN DEJENE	\$25.00
143123430125	HAIDARI BILAL	\$25.00
143123430128	MEHTA ANKIT KIRIT	\$25.00
143123430118	AWOL FOZIA SHEMSU	\$25.00
143123430115	MANDA LALITHA	\$25.00
143123430119	KULSETH LAVONNE	\$25.00
143123430130	GOLA BHARTI	\$25.00
143123430126	GOEL PARUL	\$25.00
143123430127	SHARRMA RAJNNI	\$25.00
143123430123	KOZAR JARED	\$25.00
143123430122	PINNAPUREDDY NAVANEETH REDDY	\$25.00
143123430084	BLUE SKY HOUSE LLC	\$25.00
143123430085	DUBIEL STEPHANIE ANN	\$25.00
143123430089	RUE TAN AARON TZE	\$25.00
143123430088	DURDA BOZENA	\$25.00
143123430080	AIT OUMGHAR BRAHIM	\$25.00
143123440007	THOMALLA ASHLEY LYNN	\$25.00
143123430081	JOHNSON ERIC DEAN	\$25.00
143123430090	PADDEN KRYSTLE ANTIONETTE	\$25.00
143123430087	REUTER KAYLA MARIE	\$25.00

143123440006	WILLITS TARA MARIA	\$25.00
143123430083	JENSEN LORIE LYNN	\$25.00
143123430079	ROGERS ANN ELIZABETH	\$25.00
143123430086	IHDE RENEE JO	\$25.00
143123440008	LINDBERG KELLY JEAN	\$25.00
143123430082	HERR JARED ANDREW	\$25.00
143123430116	NASIM SAYAM	\$25.00
143123430120	HALVERSON LUKE MICHAEL	\$25.00
143123430117	MEHTA ANKIT KIRIT	\$25.00
143123430121	GREEN KAMI MARIE	\$25.00
143123330094	AHMED FADUMA MOHAMED ALI	\$25.00
143123330101	SHARMA LALIT	\$25.00
143123330100	KAPALA KYLE	\$25.00
143123330095	AGEH TATIANA	\$25.00
143123330102	CARRILLO ESTELLA	\$25.00
143123330099	BUI VIVIAN THI	\$25.00
143123330097	MUSE AMINA ALI	\$25.00
143123330096	BOWERS REBECCA ROSE	\$25.00
143123330098	HESS-JENSEN HEIDI TATIANA	\$25.00
143123330103	BEKBAU ALEKSANDR BEKTURSUNOVICH	\$25.00
143123330111	FURLANO AARON JOSEPH	\$25.00
143123330110	DONNER JESSICA KALYNN	\$25.00
143123330106	TOURE DRISSA MAKAN	\$25.00
143123330119	US HOME LLC	\$25.00
143123330105	HUTCHISON PAUL RAYMOND	\$25.00
143123330109	ELSAIED HALA SHAKER	\$25.00
143123330108	MARSCHERL JONI JEAN	\$25.00
143123330107	ETICHA FIKRU ANDEA	\$25.00
143123330112	BOERBOOM MARK	\$25.00
143123330118	HEIMERMAN MATTHEW PATRICK	\$25.00
143123330115	XU ZHENGYUE	\$25.00
143123330116	GEORGE OLUTAYO	\$25.00
143123330117	HORA SAMUEL	\$25.00
143123330113	BAHIRU YASMIN	\$25.00
143123330114	SHAH TRUSTEE JAYESH KISHOR	\$25.00
143123330060	PASH TRUSTEE MARILYN	\$25.00
143123330066	LE THANH TRUNG	\$25.00
143123330059	CYR JUSTIN DAVID	\$25.00
143123330069	US HOME LLC	\$25.00
143123330070	PINOTTI GORDON JOHN	\$25.00
143123330058	HERDINA BRADI CHRISTINE	\$25.00
143123330071	OGUNDIPE ADETIMISOLA IFEOLUWA	\$25.00
143123330076	BARISO ROBDU K	\$25.00
143123330057	GEBRE YOHANNES	\$25.00

143123330077	NGUYEN HAI DIHN	\$25.00
143123330068	JOHNSON MICHELLE LEE	\$25.00
143123330067	US HOME LLC	\$25.00
143123330072	FERKINGSTAD ANDREA NICOLE	\$25.00
143123330075	HALVORSON ERIC JOHN	\$25.00
143123330078	BREWSTER JEAN MARIE	\$25.00
143123330073	CHURCHILL MARIAH LYNN	\$25.00
143123330074	ODEGARD ERIC LEE	\$25.00
143123330065	WILLIAMS JORGEANA KORENE	\$25.00
143123330061	GRAY PATRICK C	\$25.00
143123330064	LING GREGORY WILLIAM	\$25.00
143123330062	HUSSEIN JIBRIL	\$25.00
143123330091	VANG SHOUA	\$25.00
143123330090	GETACHEW GEMECHU K	\$25.00
143123330092	SHRESTHA GOPU	\$25.00
143123330093	LE THAO	\$25.00
143123330089	SHIRE ZAYNA ALI	\$25.00
143123330087	GUAN JIBIN	\$25.00
143123330086	TANIMOJO ADEDAYO OLUWADAMILOLA	\$25.00
143123330085	HASSAN OSMAN	\$25.00
143123330088	THIELGES BRUCE MICHAEL	\$25.00
143123330079	TANGIE COLINS CHI	\$25.00
143123330080	YUSUF AHMED ABDI	\$25.00
143123330081	KELLER BENJAMIN ALAN	\$25.00
143123330082	SAHU DINESH ROSHAN	\$25.00
143123330084	ROCK TERA	\$25.00
143123330083	KHAN MOINUDDIN	\$25.00
223123330017	CP INCOME AND GROWTH IV LLC	\$805.67
233123110009	MSP LEXINGTON LLC	\$479.76
233123110017	LEXINGTON MEADOWS LLC	\$167.02
233123110013	LEXINGTON MEADOWS LLC	\$88.99
233123110014	LEXINGTON MEADOWS LLC	\$131.27
013123430049	NGUYEN LUCIENNE	\$25.00
013123430048	NGUYEN LUCIENNE	\$25.00
013123430050	MOHAMED ABDULLAHI HUSSEIN	\$25.00
013123430039	BUI MINH T	\$25.00
013123430040	KNUDSON RENTALS LLC	\$25.00
013123430041	SAIFU TADESSE	\$25.00
013123430042	HOEL BRANDON	\$25.00
013123430043	YULME TENZIN T	\$25.00
013123430044	SWANSON ELIZABETH	\$25.00
013123430045	NGUYEN TONG	\$25.00
013123430046	BUENO JENNIFER K	\$25.00
013123430047	CESSOR ROCKY	\$25.00

013123430038	BATIC JASMIN	\$25.00
013123430033	LECOMPTE LAURENA VIRGINIA	\$25.00
013123430027	VOSS MACKENZIE	\$25.00
013123430028	PINGUL MHAY CASTILLO	\$25.00
013123430029	LADE EMILY	\$25.00
013123430030	WELLAN ADAM SCOTT	\$25.00
013123430031	CABATO HARLENE	\$25.00
013123430032	EVANS PATRICK	\$25.00
013123430034	DAVID RICHARD T	\$25.00
013123430024	BUI HAO THU HOANG	\$25.00
013123430026	GIANG ANTHONY	\$25.00
013123430025	GILLOGLY BENJAMIN	\$25.00
013123430023	YANCEY ANDREW JAMES	\$25.00
013123430052	CAPITAL TRUST DEVELOPMENT LLC	\$0.00
013123430022	KAMUGISHA ANCILLA	\$25.00
013123430036	PAOLINO HERNANDEZ LIA R	\$25.00
013123430035	BOWEN LEAH	\$25.00
013123430037	AHMED SUMAYA B	\$25.00
223123410003	TRANSFER STATION PROPERTIES LLC	\$1,205.90
233123110016	LEXINGTON MEADOWS LLC	\$124.05
233123110015	VAN HOUTAN HOLDINGS LLC	\$120.95
223123130002	SJ HYNES PROPERTIES LLC	\$415.78
223123130003	DE PROPERTIES LLC	\$422.83
013123330103		\$25.00
013123330116		\$25.00
013123330132		\$25.00
013123330129		\$25.00
013123330128		\$25.00
013123330131		\$25.00
013123330130		\$25.00
013123330133		\$25.00
013123330120		\$25.00
013123330119		\$25.00
013123330118		\$25.00
013123330117		\$25.00
013123330123		\$25.00
013123330122		\$25.00
013123330124		\$25.00
013123330115		\$25.00
013123330114		\$25.00
013123330112		\$25.00
013123330125		\$25.00
013123330110		\$25.00
013123330112		\$25.00

013123330126		\$25.00
013123330109		\$0.00
013123330127		\$25.00
013123330121		\$25.00
013123330135		\$25.00
013123330108		\$25.00
013123330106		\$25.00
013123330105		\$25.00
013123330104		\$25.00
013123330098		\$25.00
013123330097		\$25.00
013123330096		\$25.00
013123330096		\$25.00
013123330099		\$25.00
013123330100		\$25.00
013123330095		\$25.00
013123330102		\$25.00
013123330105		\$25.00
013123330108		\$25.00
013123330094		\$25.00
243123140106	GUTHMILLER EDWIN E & C A	\$0.00
243123140111	MATHESON TIM	\$0.00
243123140106	GUTHMILLER EDWIN E & C A	\$0.00
243123140112	MATHESON, GREGORY	\$0.00
123123120007	DRIEMAN TRUSTEE MARY ANN	\$0.00
123123130046	CONWELL, BENJAMIN	\$0.00
013123310003	TAMBLYN IRENE A	\$0.00
013123320069	BLAINE CITY OF	\$0.00
013123310003	TAMBLYN IRENE A	\$0.00
013123320070	BLAINE CITY OF	\$0.00
013123430004	CALDWELL JOHN L & LYNETTE M	\$0.00
013123430017	OAKWOOD PONDS ASSOCIATION	\$0.00
013123430004	CALDWELL JOHN L & LYNETTE M	\$0.00
013123430018	BLAINE CITY OF	\$0.00
223123420031	AEROFAB PROPERTIES LLC	\$0.00
223123130002	SJ HYNES PROPERTIES LLC	\$0.00
223123310027	ELEVAGE FLANDERS LLC	\$0.00
223123240001	NATL SPORTS CENTER FOUNDATION	\$0.00
013123430001	TAMBLYN RONALD G	\$0.00
013123430037	AHMED SUMAYA B	\$0.00
233123140006	CARLISLE FLUID TECHNOLOGIES LLC	\$0.00
233123110012	BLAINE APARTMENTS GROUP LLC	\$25.00
233123140006	CARLISLE FLUID TECHNOLOGIES LLC	\$0.00
233123110014	LEXINGTON MEADOWS LLC	\$0.00

253123320166	CT EAST PROPERTIES LLC	\$25.00
253123320165	ERICKSON, MARY	\$25.00
253123320172	ISAACSON TYLER	\$25.00
253123320171	SPENCER, ANTHONY T	\$25.00
253123320163	LINDSTROM ABRIELLE GRACE	\$25.00
253123320164	STAFFORD, GLENN S	\$25.00
253123320156	JOHNSON, BEATRICE L	\$25.00
253123320155	CAMPBELL, SOPHIA K	\$25.00
253123320180	GADELA TRUSTEE, MURALIDHAR	\$25.00
253123320179	FAIRBANKS NICHOLAS J	\$25.00
253123320184	WILLEMSSEN, KEVIN	\$25.00
253123320183	KAMINSKI, LYNN	\$25.00
253123330134	DURIE, DALE G	\$25.00
253123330133	KRAABEL, TERRY LEE	\$25.00
253123330137	GODDARD, ANDREA D	\$25.00
253123330138	BRUNN, WAYNE J	\$25.00
253123320147	HAILOM, SMERET A	\$25.00
253123320148	FALLS ELIZABETH J	\$25.00
253123330140	RED BIRCH PARTNERS LLC	\$25.00
253123330139	LAVELL JULIE R	\$25.00
253123330099	TRUSTY, CLIFFORD D	\$25.00
253123330100	MILLER JENNIFER A	\$25.00
253123320177	ARCAND, NATHAN K	\$25.00
253123320178	JACOBS KATHLEEN E	\$25.00
253123330120	MCKINNEY-BROWN DELORA	\$25.00
253123330119	BAHLS KIMBERLY	\$25.00
253123330117	NI, JIE	\$25.00
253123330118	LANGE JR TRUSTEE, ROGER L	\$25.00
253123330145	STENDER, RHONDA D	\$25.00
253123330146	SMITH, GILBERT	\$25.00
253123330144	YUILL, MARY ANN	\$25.00
253123330143	SARONA DEVELOPMENT LLC	\$25.00
253123330124	HENNING SUSAN L	\$25.00
253123330123	BAUER WILMA G	\$25.00
253123320173	WATKINS, ERIC T	\$25.00
253123320174	MORTARJEMI, ALICE C	\$25.00
253123330111	LINDER, STUART	\$25.00
253123330112	PERRY PAMELA KAY	\$25.00
253123330126	KABA FATU	\$25.00
253123330125	KALDUN TRUSTEE, COLLEEN C	\$25.00
253123320150	JENTOFT KEITH	\$25.00
253123320149	BARTELLE DALE MCADAMS	\$25.00
253123330149	RESTRICTED 25-31-23-33-0149	\$25.00
253123330150	STRAPP TRUSTEE, LINDA EWING	\$25.00

253123330105	HEID SHERIDAN O	\$25.00
253123330106	MCDONALD TRUSTEE DONNA	\$25.00
253123330131	NAROG ANDREW D	\$25.00
253123330132	WHITLOW JAN BERNARD	\$25.00
253123330108	THOMPSON MATTHEW	\$25.00
253123330107	CARLSON, DAVID D	\$25.00
253123330114	PAQUETTE, CORY	\$25.00
253123330113	SIME, KATHLEEN	\$25.00
253123320158	LINDMAN, ROBERT A	\$25.00
253123320157	BLAKE DIANA L	\$25.00
253123320144	ANGLEBRANDT, EMILY B	\$25.00
253123320143	BANASZEWSKI SCOTT	\$25.00
253123320185	GRAFF, REBECCA A	\$25.00
253123320186	VOS JAMES M	\$25.00
253123320191	THOMPSON, PAIGE	\$25.00
253123320192	BECKMAN LINDA	\$25.00
143123330054	BLAINE CITY OF	\$0.00
143123330102	CARRILLO ESTELLA	\$0.00
143123330054	BLAINE CITY OF	\$0.00
143123330103	BEKBAU ALEKSANDR BEKTURSUNOVICH	\$0.00
013123330030	SANTORO ALAN	\$0.00
013123330128		\$0.00
013123330020	MACBETH MITCHELL W	\$0.00
013123330094		\$0.00
	Anoka County	\$7,629.77
	City of Blaine	\$25.00
	City of Blaine	\$0.00
	City of Blaine	\$0.00
	City of Blaine	\$0.00
	City of Blaine	\$0.00
	City of Blaine	\$0.00
	City of Blaine	\$0.00
	City of Blaine	\$0.00
	City of Blaine	\$0.00
	City of Blaine	\$0.00
	City of Blaine	\$0.00
	City of Blaine	\$0.00
	City of Blaine	\$0.00
	City of Blaine	\$0.00
	City of Blaine	\$0.00
	City of Blaine	\$0.00
	City of Blaine	\$0.00
	City of Blaine	\$0.00
	City of Blaine	\$0.00
	City of Blaine	\$0.00

	City of Blaine	\$0.00
	City of Blaine	\$0.00
	City of Blaine	\$0.00
	City of Blaine	\$0.00
	City of Blaine	\$0.00
	City of Blaine	\$0.00
	City of Blaine	\$0.00
	City of Blaine	\$0.00
	City of Blaine	\$0.00
	City of Blaine	\$0.00
	City of Blaine	\$0.00
	City of Blaine	\$0.00
	City of Blaine	\$0.00
	City of Blaine	\$0.00
	City of Blaine	\$0.00
	City of Blaine	\$0.00
	City of Blaine	\$0.00
	City of Blaine	\$0.00
	City of Blaine	\$0.00
	City of Blaine	\$0.00
	City of Lino Lakes	\$0.00
	City of Lino Lakes	\$0.00
	City of Blaine	\$0.00
	City of Lino Lakes	\$0.00
	City of Blaine	\$0.00
	City of Blaine	\$0.00
	City of Blaine	\$0.00
	City of Blaine	\$0.00
	City of Circle Pines	\$0.00
	City of Circle Pines	\$0.00
	City of Circle Pines	\$0.00
	City of Circle Pines	\$0.00
	City of Circle Pines	\$0.00
	City of Circle Pines	\$0.00
	City of Circle Pines	\$0.00
	City of Circle Pines	\$0.00
	City of Circle Pines	\$0.00
	City of Circle Pines	\$25.00
	City of Blaine	\$0.00
	City of Circle Pines	\$0.00
	City of Circle Pines	\$0.00
	City of Circle Pines	\$0.00
	City of Circle Pines	\$0.00

	City of Lino Lakes	\$0.00
	City of Lexington	\$332.63
	City of Lino Lakes	\$312.64
	MnDOT	\$209.71
	City of Blaine	\$0.00