

Alternative 2: ACSIC Repair

The rationale for this alternative is to provide the maximum capacity and depth of drainage that would be considered to be “repair” under M.S. 103E. This alternative includes excavation of the entire length of open channel along Branches 5 and 6 and their laterals to the ACSIC grade and cross-section, where the current ditch grade is above the ACSIC grade or where vegetation in the channel bottom is restricting flow. This also includes lowering of culverts at public and private crossings of the ditch to the ACSIC grade, where the culverts are currently greater than one foot above the ACSIC grade, and adds a culvert under 109th Avenue to reconnect Branch 5 Lateral 1 (north of 109th Ave.) to Branch 5 (south of 109th Ave). **Figure 3** shows a graphic depiction of Alternative 2. This alternative lowers water levels in and along public waters and wetlands and therefore is subject to regulation under M.S. 103G and under the WCA. This alternative is likely to impact wetlands and rare plant species resulting in substantial mitigation cost and permitting conditions. These costs must be weighed against the added system capacity provided by this alternative.

Alternative 3: Selective Repair

The rationale for this alternative is to restore predictable drainage function to Branches 5 and 6 for high magnitude, low frequency rainfall events (10- and 100-year rainfalls) while avoiding the potential for non-exempt impacts to public waters, wetlands regulated under WCA, or threatened and endangered species. Avoiding the potential for environmental impacts is consistent with the goals and policies of the District’s Watershed Management Plan and is fiscally responsible to benefitting landowners, as the cost of mitigation is considerable for the footprint of the impact. To avoid these environmental impacts, repairs in certain critical areas are completed to a depth less than the ACSIC or avoided altogether for this alternative. Instead, repairs are targeted to allow the drainage system to provide functional and satisfactory drainage for residents. Repairs generally include the removal of accumulated sediment from the channel, vegetation management, culvert removals where crossings are no longer utilized, and minor channel bank stabilization. The project is not located in an agricultural area, but is primarily residential, commercial, and industrial. Primary concerns for drainage performance are to reduce flooding of property and ensure adequate roadway crossings where practicable; meaning culverts adequately sized and keep roads passable when possible.

In an early coordination meeting, the MnDNR provided input on repair actions it would consider to likely result in public waters impacts requiring mitigation. HEI also independently reviewed the hydrologic affect of repairs to the ACSIC grade and identified locations where repairs to the ACSIC grade through public waters would have minimal added value to upstream landowners. These locations include:

- PW #02-0582 (STA 11+75 to 14+75 Br. 5 Lateral 1): The lateral is not directly connected to the remainder of the public drainage system, and adjacent development has been constructed with the current function considered. The lateral serves no useful function and should be considered for abandonment. Alternative 3 includes no work on this lateral or on a connection via a culvert under 109th Ave.

- PW #02-589 (STA 51+10 to 86+55 Br 5 Lateral 2): Alternative 2 repairs to the ACSIC through this public water provide marginal benefit to upstream residential properties as the work would not significantly change the 2-year, 10-year and 100-year rainfall flood elevations on those properties and would require significant regulatory engagement with the DNR including potentially impact mitigation. Alternative 3 repair instead includes removal of sediment and vegetation mass that has built up within the channel through this public water and does not include the lowering of culvert at STA 50+75.
- PW #02-706 (STA 89+00 to 98+40 Branch 5 Lateral 2): Alternative 2 and 3 repairs both include the removal of sediment and vegetation mass that has built up within the channel through this public water. No modification to the runout of the public water is proposed.

Likewise, potential impacts to WCA wetlands were considered relevant to likely added value provided by repairs. For the avoidance of significant wetland impact mitigation, Alternative 3 is modified in one location from the ACSIC:

- STA 45+00 Branch 6: An existing Type 3 wetland at the upstream end of Branch 6 would be significantly drained by Alternative 2. The upstream end of the ditch only services one property and cleaning the ditch all of the way into this Type 3 wetland would not significantly provide added value to that property. Stopping short of the Type 3 wetland near the property line (as envisioned by Alternative 3) would still provide a reliable, functional outlet to upstream properties while avoiding costly wetland mitigation.

Potential impacts to threatened and endangered species, and the cost of addressing the potential for impacts, is also addressed by Alternative 3. This includes the following modifications from an ACSIC repair

- STA 64+70 to 65+30 Branch 5 Lateral 2: For Alternative 2 and 3, avoidance of surveyed rare plant species should be implemented through construction fencing to avoid impacts.
- STA 41+00 to 43+00 Branch 6: Alternative 2 proposes repairs through this location. Due to the proximity of the rare plant species to the ditch, impact avoidance would be challenging and likely require restrictions on types and timing of equipment used. For Alternative 3, repairs will stop short of the noted locations of threatened plant species. Limiting this repair will not adversely affect drainage function as repairs would not fully extend to the end of the ditch due to potential WCA wetland impacts requiring mitigation (see above)

A graphic depiction of Alternative 3 is provided in **Figure 4** respectively.

EVALUATION OF REPAIR ALTERNATIVES

HYDRAULIC EFFICIENCY

Portions of the ACD 53-62 Branch 5 & 6 ditch system are vegetated or have significant sedimentation, have deadfall and other obstructions, and have culverts set above the ACSIC grade.

The proposed repair will remove the obstructions to restore the hydraulic efficiency of the system and provide a predictable and reliable outlet for residential and commercial uses. Continued degradation of the channel will continue to decrease capacity of the channel and will cause more flow to go into the overbank and result in unpredictable flows and flooding in adjacent homes and commercial areas. The repair will provide predictable system response during large rainfall events such as the 10-year and 100-year 24 hour events and will help to reduce peak flood levels and durations.

The InfoSWMM hydrology and hydraulics model was run as a continuous simulation with a “normal” precipitation pattern¹ for a growing season. The model was used to generate annual average water elevations throughout Branch 5, Branch 5 Lateral 1, Branch 5 Lateral 2, Branch 6 and Branch 6 Lateral 1 for both the current and proposed channel conditions. The model results displayed within **Table 1** indicate that both Alternatives 2 and 3 would result in a reduction in average water surface elevation (WSEL) in excess of a foot for most of Branch 5 and some portions of Branch 5 Lateral 2 and Branch 6. At the lower end of Branch 5, the tail water from the Main Trunk of ACD 53-62 controls the daily water elevation. Overall, the model results demonstrate that either repair alternative will result in a substantial increase in the drainage function of the ACD 53-62 Branch 5 and 6 system compared to the existing (degraded) condition. The majority of homes and businesses are located outside of the existing 100-year peak flood elevation in the areas of Branch 5, Branch 5 Lateral 1 & 2, Branch 6 and Branch 6 Lateral 1. The existing and repair average WSEL over an entire growing season is used to estimate the lateral effect of drainage.

There are currently 5 culvert crossings and a bridge crossing on the ACD 53-62 Branch 5 & 6 public drainage system. Two culvert crossings are along Branch 6 lateral 1. One culvert crossing is located on Branch 5 and serves as the outlet to the Main Trunk of ACD 53-62 system. The remaining two culvert crossings are located on Branch 5 Lateral 2 and serve as the outlet of PWW #02058900 and PWW #02070600. Culverts were sized using the following criteria:

- 1) ability to pass the 2-year discharge without exceeding the banks into agricultural land,
- 2) ability to pass the 2-year discharge without overtopping private and field crossings
- 3) ability to pass the 10-year discharge without overtopping local (municipal) roadways
- 4) ability to pass the 50-year discharge without overtopping County Roads, and
- 5) the ability to pass a 100-year event without impacting structures (buildings).

All five culverts on Branches 5 and 6 and their laterals were confirmed to be sized adequately and no upsizing of culverts is recommended.

For Alternative 3, Branch 5 Lateral 2 culverts will remain at their current inverts to hold the public water wetland runout elevations and no lowering of the 3 other culverts will take place. Full repair to

¹ This simulation uses rainfall data from 1979, which had a precipitation total nearly identical to the average annual precipitation.

the ACSIC profile (Alternative 2) would include lowering of the culverts on Branch 5 Lateral 2 at STA 50+75 and Branch 6 Lateral 1 STA 24+25 and installing a 12" culvert crossing under 109th on Branch 5 Lateral 1 at STA 0+66 to provide additional capacity over the selective repair, however substantial impact to public waters may occur.

Both repair alternatives decrease the flooding risk in adjacent homes and properties. The ACSIC repair (Alternative 2), and selective repair (Alternative 3), provide similar reductions in peak elevations for Branch 5, Branch 5 Lateral 2 and Branch 6 during the 2-, 10-, and 100-year events. Where Branch 5 outlets into the Main Trunk, little to no reduction in peak flows occur due to controlling downstream elevations and flows. Alternative 2, repair to the ACSIC, significantly reduces the average water surface elevation for the growing season but provides minimal functional purpose to the landowners over the selective repair.

Table 1: Comparison of Existing and Repair Conditions Water Surface Elevations (feet)²

		Average Growing Season Water Surface Elevation			2-year Rainfall Event Waters Surface Elevation			10-year Rainfall Event Waters Surface Elevation			100-year Rainfall Event Waters Surface Elevation		
	STA	Existing	Alt. 2 Change	Alt. 3 Change	Existing	Alt. 2 Change	Alt. 3 Change	Existing	Alt. 2 Change	Alt. 3 Change	Existing	Alt. 2 Change	Alt. 3 Change
Branch 5	0+00	892.20	0.00	0.00	894.92	0.10	-0.02	895.90	0.04	-0.01	897.16	0.13	0.08
	1+04	892.20	0.00	0.00	894.96	0.11	-0.03	895.96	0.04	-0.04	897.36	0.37	0.12
	6+00	892.20	0.00	0.00	894.96	0.11	-0.03	895.96	0.04	-0.04	897.36	0.38	0.13
	11+00	892.20	0.00	0.00	894.97	0.11	-0.04	895.97	0.04	-0.04	897.36	0.38	0.13
	16+00	892.20	0.00	0.00	894.98	0.12	-0.04	895.97	0.04	-0.04	897.37	0.38	0.13
	23+00	893.54	-0.05	-0.03	895.00	0.12	-0.05	895.98	0.04	-0.05	897.37	0.38	0.13
	26+00	894.10	-0.04	-0.03	895.21	0.14	-0.12	896.07	0.08	-0.06	897.58	0.25	-0.01
	31+00	896.60	-1.27	-1.27	896.60	-0.95	-0.60	896.86	-0.71	-0.46	897.65	0.18	-0.06
	36+00	896.80	-1.46	-1.46	897.39	-1.42	-1.27	897.62	-1.12	-1.03	897.83	0.08	-0.20
	41+00	897.19	-1.84	-1.84	897.98	-1.92	-1.82	898.39	-1.81	-1.75	898.18	-0.26	-0.53
	48+00	897.92	-2.57	-2.57	898.04	-1.88	-1.83	898.40	-1.67	-1.66	899.85	-1.86	-2.09
Branch 5 Lateral 1	1+00	896.77	-1.57	0.00	897.28	-1.10	0.00	897.53	-0.62	0.00	897.95	0.33	0.00
	4+50	896.77	-1.55	0.00	897.28	-1.10	0.00	897.52	-0.61	0.00	897.93	0.35	0.00
	10+50	896.79	-1.52	0.00	897.26	-1.06	0.00	897.49	-0.56	0.00	897.85	0.43	0.00
	15+00	895.07	-0.05	0.00	896.00	0.16	0.00	897.23	-0.30	0.00	897.66	0.62	0.00
	20+00	895.07	0.33	0.00	895.81	0.39	0.00	897.23	-0.31	0.00	897.66	0.62	0.00
	22+50	896.18	0.00	0.00	897.08	-0.46	0.00	897.24	-0.29	0.00	897.84	0.44	0.00
Branch 5 Lateral 2	0+00	894.10	0.00	0.00	895.21	0.14	-0.12	896.07	0.08	-0.06	897.58	0.25	-0.01
	12+60	896.35	-0.77	-0.76	896.12	0.37	-0.19	896.29	0.55	0.06	897.76	-0.57	-0.50
	26+60	897.19	-0.73	-0.7	897.53	0.29	-1.12	898.14	-0.10	-1.04	898.58	-0.29	-1.04
	31+00	898.43	-1.56	-1.54	898.21	-0.33	-1.68	898.43	-0.34	-0.93	899.77	-1.43	-1.25
	36+00	900.09	-2.86	-2.84	899.32	-0.74	-1.90	899.87	-0.74	-1.94	900.82	-1.74	-1.34
	42+00	900.10	-2.17	-2.15	899.98	-0.67	-0.85	900.01	-0.52	-0.41	900.91	-1.28	-0.89
	51+90	900.23	-2.11	-2.09	901.05	-1.01	-1.76	901.24	-1.00	-1.53	901.01	-0.89	-0.92
	55+60	901.44	-2.86	-1.32	902.60	-0.38	-0.32	902.56	-0.21	0.26	902.57	0.15	0.16

² All elevations provided herein are based on North American Vertical Datum of 1988 (NAVD 88)

Table 1: Comparison of Existing and Repair Conditions Water Surface Elevations (feet)²

		Average Growing Season Water Surface Elevation			2-year Rainfall Event Waters Surface Elevation			10-year Rainfall Event Waters Surface Elevation			100-year Rainfall Event Waters Surface Elevation		
	STA	Existing	Alt. 2 Change	Alt. 3 Change	Existing	Alt. 2 Change	Alt. 3 Change	Existing	Alt. 2 Change	Alt. 3 Change	Existing	Alt. 2 Change	Alt. 3 Change
	61+40	901.53	-2.56	-1.37	902.83	-0.53	-0.51	902.81	-0.38	-0.01	903.30	-0.53	-0.28
	66+60	901.76	-2.44	-1.51	902.84	-0.51	-0.51	902.82	-0.35	-0.02	903.30	-0.51	-0.28
	70+10	901.77	-2.22	-1.28	902.84	-0.50	-0.52	902.83	-0.36	-0.03	903.31	-0.51	-0.29
	75+10	901.94	-2.06	-1.45	902.85	-0.50	-0.52	902.85	-0.36	-0.04	903.31	-0.51	-0.29
	78+50	901.94	-1.81	-1.44	902.84	-0.50	-0.53	902.84	-0.36	-0.01	903.31	-0.52	-0.32
	87+70	902.27	-1.23	-1.23	902.38	-0.20	-0.51	902.47	-0.08	-0.24	902.90	-0.31	-0.52
	95+30	902.27	-1.15	-1.14	902.43	-0.10	-0.16	902.47	-0.05	-0.05	903.01	-0.43	-0.54
	103+20	902.84	-1.26	-1.25	903.53	-0.87	-0.86	903.53	-0.84	-0.72	903.36	-0.61	-0.59
Branch 6	0+00	892.18	0.00	0.00	894.75	0.10	-0.01	895.76	0.03	-0.01	897.23	-0.06	-0.10
	5+30	892.18	0.00	-0.01	894.76	0.11	-0.01	895.77	0.03	-0.01	897.24	-0.06	-0.10
	11+00	892.19	0.00	-0.01	894.80	0.11	-0.01	895.80	0.03	-0.01	897.25	-0.05	-0.09
	18+50	892.19	0.00	-0.01	894.82	0.11	-0.01	895.83	0.03	-0.01	897.25	-0.03	-0.07
	23+00	892.19	0.00	-0.01	894.83	0.12	-0.01	895.85	0.03	-0.01	897.25	0.00	-0.04
	28+00	897.70	-0.69	-0.68	897.94	-0.47	-0.63	898.09	-0.46	-0.50	897.25	0.00	0.00
	34+00	900.15	-2.04	-2.03	900.62	-0.98	-1.52	900.82	-0.65	-0.78	901.22	-0.35	-0.32
	38+00	900.31	-1.10	-1.1	900.95	-0.54	-1.21	902.46	-0.77	-1.27	901.69	-0.54	-0.50
	42+50	901.29	-0.97	-0.96	901.77	-0.21	-0.72	902.48	-0.36	-0.37	902.93	-0.60	0.00
	45+50	902.68	-1.97	0.00	903.40	-1.35	-0.04	903.55	-0.91	0.00	904.02	-0.02	0.00
Branch 6 Lateral 1	0+00	892.19	0.00	0.00	894.83	0.00	0.00	895.85	0.03	0.00	897.25	0.00	0.00
	2+20	894.78	0.00	0.00	894.83	0.00	0.00	895.85	0.03	0.00	897.93	-0.68	0.00
	5+00	896.05	0.01	0.00	895.21	0.00	0.00	895.85	0.03	0.00	898.41	-1.15	0.00
	11+00	897.95	0.01	0.00	897.82	0.00	0.00	898.44	0.00	0.00	900.25	0.69	0.00
	17+00	900.18	0.01	0.00	898.86	-0.01	0.00	899.24	-0.01	0.00	900.81	0.20	0.00
	19+30	901.88	-0.80	0.00	901.02	-0.03	0.00	901.29	-0.04	0.00	903.28	-1.75	0.00
	24+00	901.82	-0.75	0.00	901.96	-0.01	0.00	902.65	0.17	0.00	903.28	-0.75	0.00
	34+00	902.95	-1.84	0.00	902.11	-0.05	0.00	903.15	-0.21	0.00	903.38	-0.65	0.00

WETLAND IMPACTS

A desktop wetland delineation was completed in May 2024 for this repair report to recognize permitting requirements and identify possible issues.

A field delineation was then completed in the fall of 2024, with notice of decision from the LGU on 12/16/2024. Geomorphic setting, water source, and hydrodynamics were assessed to determine the hydrogeomorphic classification of the wetlands within the project area. All wetlands were determined to be depressions. Each wetland was also typed according to Circular 39. The majority of the field delineated wetlands have been identified as Type 1 Seasonally Flooded, Type 3 Shallow Marsh and Type 6 Scrub Shrub. Per the Technical Evaluation Panel's request, areas of permanently and semi-permanently flooded areas were determined. Under the updated WCA rules, impacts to the permanently and semi-permanently flooded areas resulting from drainage system repair will require mitigation if impacts occur from the repair.

Altered Wetland Hydrology and Impacts

Wetland Hydrology is a function of several factors, including the source of the hydrology, the conductivity of the soils (i.e. lateral drainage effects), and the outlet. The results of the lateral effects analysis, described herein and derived from the Van Schilfgaarde equation, were used to provide an initial estimate of the wetlands with altered hydrology due to lateral drainage effects. Since the existing conveyance system has already affected the existing wetlands, the repaired condition was compared with the existing condition to determine the additional effectively drained wetland areas.

The recommended repair falls under the definition of a "repair" under Minnesota Statute 103E. Repairs to public drainage systems, as defined by MS 103E.701, do not require a replacement plan for draining or filling of wetlands, except for draining wetlands that have been in existence for more than 25 years (Sec. 79. Minnesota Statutes 2022 section 103G.2241, Sub 2. Drainage. A). WCA regulates the draining or filling of wetlands, wholly or partially, and excavation in the permanently and semi permanently flooded areas of wetlands, and in all wetland areas if the excavation results in filling, draining or conversion of non-wetland (8420.0105 Subp 1).

Lateral Effects Analysis

The impact of surface drainage systems on wetlands was initially evaluated through a modification of the Van Schilfgaarde equation (consistent with previous District repair reports for ACD 53-62 Branch 1 and ACD 10-22-32). The basis for using this tool was Part 650, Engineering Field Handbook, Chapter 19, and Hydrology Tools for Wetland Determination. The modified Van Schilfgaarde equation was deemed an appropriate starting point for establishing a reasonable baseline for this analysis because the equation was developed for non-steady state conditions and is a natural fit for the unsteady (i.e., continuous simulation) modeling analysis of the summer growing season. The Van Schilfgaarde equation was programmed in a GIS tool to accept the parameter inputs for each

segment based on soils analysis and the continuous simulation InfoSWMM model. Known limitations of this method are that it was developed for determining adequate spacing of drain tile systems for pattern-tiling agricultural fields. Applying this method for open channel ditches is used primarily to establish a baseline condition for comparison purposes between existing and proposed conditions.

Repair alternatives restore conveyance and reduce the water levels in the ditch relative to current conditions. The effective lowering of the water levels is dependent on the location and physical properties of each location; alterations proposed for the ditch; and the hydrology moving through the site. To capture this variability across the ACD 53-62 watershed, the lateral effect analysis was performed by segments of the drainage system. The system was divided into segments consistent with the spatial scale used for the InfoSWMM hydraulics. The segments were intersected with the soil layer for Anoka County. Average daily water level depths over the growing season were generated using an iterative process to calculate the equivalent depth in the van Schilfgaarde equation based on the depth of the free water surface for the drainage segments within the InfoSWMM hydraulics model. The upstream and downstream water level depth values for the segment node endpoints were used to compute average water level depths for the segments, sub-divided based on the soil type and drainage system type. Inputs for the drainable porosity in the equation account for the water storage by surface roughness. GIS software was then utilized to map the lateral effect distance from the ditch segment centerline on both sides of the ditch segment. The calculated lateral effects from Van Schilfgaarde for each ditch segment are displayed in **Figure 5**.

Note that the Van Schilfgaarde equation predicts that the existing ditch drains portions of the adjacent wetlands, including areas that currently are permanently or semi-permanently inundated. This indicates that the ditch in these locations is not affecting the hydrology of adjacent wetlands, due to nature of the underlying soils and/or the amount of hydrology coming lateral into the wetland. In these cases, further deepening of the ditch via a repair does not have the potential to impact the wetland. These locations include STA 27+00 to 43+00 of Branch 5 and STA 27+00 to 35+00 of Branch 6.

In other locations (specifically, STA 5+00 to 13+00 of Branch 5 Lateral 2), Van Schilfgaarde predicts no lateral effects to semi-permanently or permanently flooded wetlands along the ditch under existing conditions but significant lateral drainage effect under proposed conditions. In these locations, the likely effect of repairs can be predicted by considering the effect of previously maintained ditches in nearby wetlands.

At the upper end of Branch 6 (STA 45+50), an open water wetland is maintaining its surface water level based on the runout elevation in the ditch bottom. Removing sediment immediately downstream of the wetland (as envisioned in Alternative 2 but avoided in Alternative 3) will lower surface water levels throughout the wetland, resulting in wetland impacts which would need to be mitigated.

Table 2: Consideration of Likely Impacts from Repairs		
Location	Van Schilfgaarde Prediction	Analysis
Branch 5 STA 0+00 to 27+00	Existing: 70' (+/-) scope/effect Repair: 70' (+/-) scope/effect	Semipermanent flooding exists currently within the predicted scope/effect of the ditch. The ditch currently does not affect adjacent hydrology, and repairs will not change that.
Branch 5 STA 27+00 to 36+00	Existing: No scope/effect Repair: 45' (+/-) scope/effect	Identical conditions to Branch 5 STA 0+00 to STA 27+00, where semipermanent flooding exists next to cleaned ditch. Therefore, repairs are unlikely to result in wetland loss.
Branch 5 STA 36+00 to 41+00	Existing: No scope/effect Repair: 115' (+/-) scope/effect	Identical conditions to Branch 5 STA 0+00 to STA 27+00, where semipermanent flooding exists next to cleaned ditch. Therefore, repairs are unlikely to result in wetland loss.
Branch 5 Lateral 2 STA 5+00 to 13+00	Existing: No scope/effect Repair: 95' (+/-) scope/effect	Identical conditions to Branch 5 STA 0+00 to STA 27+00, where semipermanent flooding exists next to cleaned ditch. Therefore, repairs are unlikely to result in wetland loss.
Branch 6 STA 0+00 to 23+00	Existing: 115' (+/-) scope/effect Repair: 115' (+/-) scope/effect	Semipermanent flooding exists currently within the predicted scope/effect of the ditch. The ditch currently does not affect adjacent hydrology, and repairs will not change that.
Branch 6 STA 23+00 to 27+00	Existing: 70' (+/-) scope/effect Repair: 70' (+/-) scope/effect	Semipermanent flooding exists currently within the predicted scope/effect of the ditch. The ditch currently does not affect adjacent hydrology, and repairs will not change that.
Branch 6 STA 27+00 to 35+00	Existing: No scope/effect Repair: 130' (+/-) scope/effect	Identical conditions to Branch 6 STA 23+00 to STA 27+00, where semipermanent flooding exists next to cleaned ditch. Therefore, repairs are unlikely to result in wetland loss.
Branch 6 STA 45+50	N/A	Repairs will lower runoff of upstream wetland resulting in reduced surface hydrology. Likely impacts of 0.9450 acres.

The calculated additional wetland impacts are 0.9450 acres over the relevant permanent and semi permanently flooded wetlands for the Alternative 2 and 0.0000 acres of impact for Alternative 3. Under the Village Meadows Comprehensive Wetland Protection and Management Plan (CWPMP), mitigation for wetlands in this location is at a 2:1 ratio.

Table 3: WCA Wetland Mitigation Requirements		
ACD 53-62 Alternative	Acres of Wetland Impact	Acres of Mitigation Required
2 (ACSIC)	0.9450	1.8900
3 (Partial)	0.0000	0.0000

THREATENED AND ENDANGERED SPECIES

Public drainage systems may encounter situations where Minnesota's Endangered Species Statute (MS 84.0895) and the associated Rules apply. The endangered species program regulates activities that take, import, transport, or sell any portion of an endangered or threatened species where these acts may be allowed by permit issued by the DNR. The statutes exempt the accidental, unknowing destruction of designated plants. However, it is the responsibility of the Engineer when preparing a final report to complete due diligence to avoid impacts to threatened and endangered species.

Repairs to ACD 53-62 have the potential to encounter rare plant species, specifically at Branch 5 Lateral 2 STA 64+70 to 65+30 and Branch 6 STA 41+00 to 43+00. Alternative 2 has the potential to result in a takings of a threatened plant species at Branch 6 STA 41+00 to 43+00 and may require a takings permit. It is unknown what the mitigation cost would be for the takings permit. Alternative 3 does not have the potential to result in a takings if adequate site controls are provided at Branch 5 Lateral 2 STA 64+70 to 65+30.

Construction activities must avoid impacts to the surveyed plants listed in **Appendix D**. Construction activities should follow state and federal guidance regarding timeframes for various species of concern. Construction activities may need to be phased in order to comply with all permits and plant and wildlife protection activities as applicable.

PRELIMINARY OPINION OF PROBABLE CONSTRUCTION COST

A Preliminary Opinion of Probable Construction Cost (POPCC) was developed for both alternative 2 and 3 and is included as Appendix C. Table 2 displays a summary of project costs.

Table 2: Project Costs for the Recommended Repair		
Category	Alternative 2 Cost	Alternative 3 Cost
Construction Costs	\$526,667.73	\$424,139.25
Engineering	\$150,000	\$100,000
Legal/Administrative	\$25,000	\$15,000.00
Contingency*	\$105,333.55	\$84,827.85
Total	\$807,001.28	\$623,967.10

*Based on 20% of construction cost

The cost estimate is based on current construction pricing and completion of the work as part of a single project. Completing the work in phases over multiple years may add additional cost to the project. Wetland impacts from Alternative 2 – Repair to ACSIC is not included in the POPCC. A total of 1.8900 wetland credits would be required for the ACSIC Repair which would be mitigated through the Browns Preserve Wetland Bank. The POPCC for Alternative 2 likewise does not include mitigation of public waters or rare species impacts, which will likely require significant additional cost.

CONCLUSION / RECOMMENDATION

To restore the function of the ACD 53-62 Branches 5 and 6 public drainage system to a condition similar to the ACSIC and provide a predictable level of service, we recommend the District complete a partial repair to the functional profile, Alternative 3 – Selective Repair as depicted in **Figure 4** and the repair plan and profile within **Appendix A**. We conclude that the proposed repairs are necessary to meet the current and future stormwater management needs, and that the repairs are in the best interest of the property owners. The recommended repairs are believed to balance the need to provide serviceable drainage and stormwater management with the desire to minimize environmental impacts while implementing the best value alternative. With consideration of Minnesota Statute 103E.015, subd. 2, the project as recommended will conserve soil, water, wetlands, wildlife, and related natural resources to the maximum extent practicable while restoring and protecting the future function of the public drainage system. The drainage system serves as an outlet for commercial, industrial, residential, and municipal waters and is therefore essential to promoting public utility, benefit, and welfare.

To assist the Board of Managers, concept-level design and cost information are provided in this memorandum. Detailed construction plans, bid documents, and specifications will need to be prepared subsequent to the Board establishing and ordering a project. The Board of Managers retains the decision whether to accept, reject, or modify the Engineer's Recommendation. The repairs recommended by the Engineer are consistent with the objectives and policies identified with the adopted Watershed Management Plan approved by the Board of Water and Soil Resources.

LIST OF ATTACHMENTS

Figure 1: Project Location

Figure 2: Public Waters and Desktop Delineated Wetlands

Figure 3: Alternative 2 Repair

Figure 4: Alternative 3 Repair

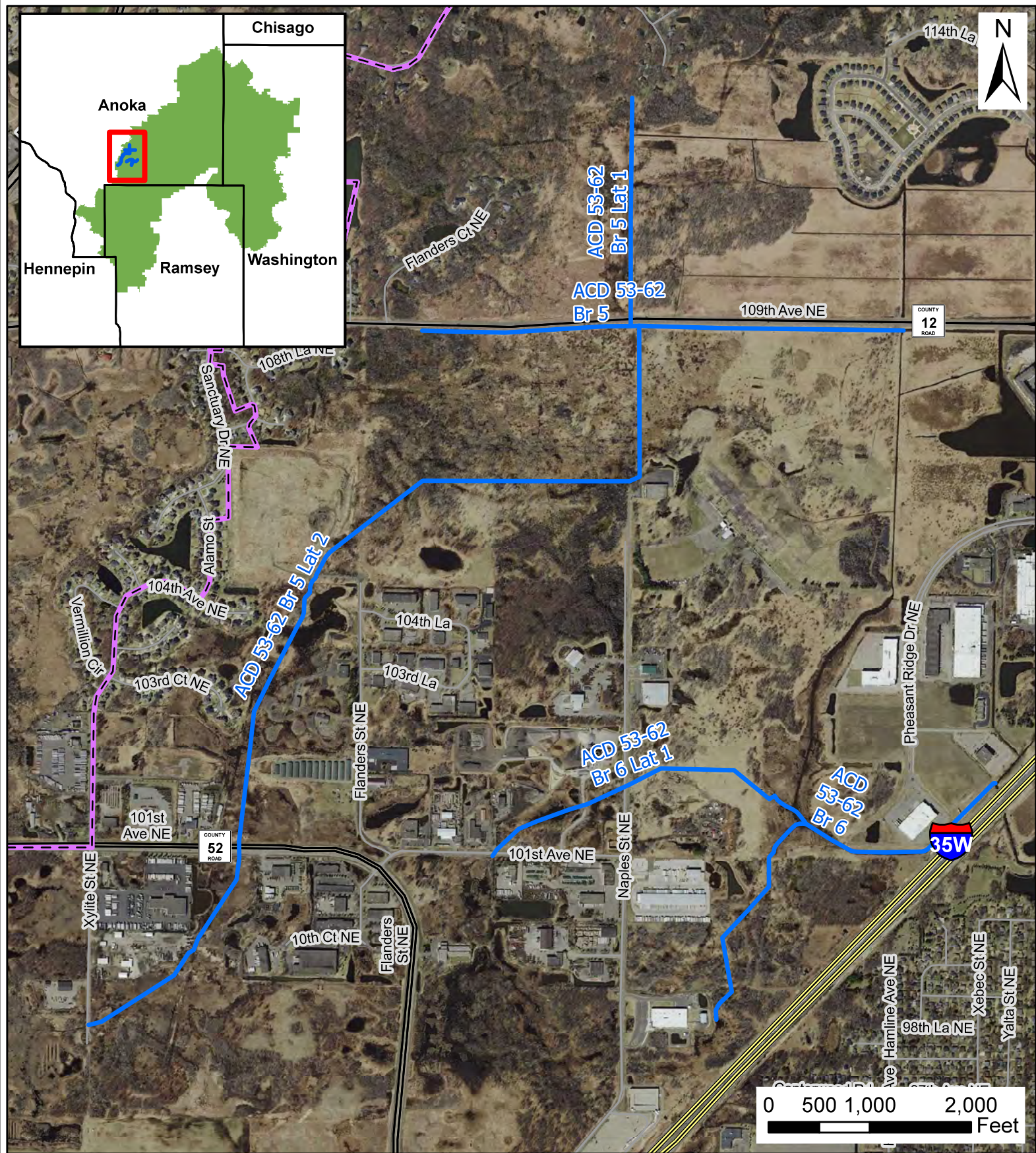
Figure 5: Wetland Impact Analysis

Appendix A: Proposed Repair Plan and Profiles

Appendix B: Preliminary Opinion of Probable Construction Cost

Appendix C: NHIS Review

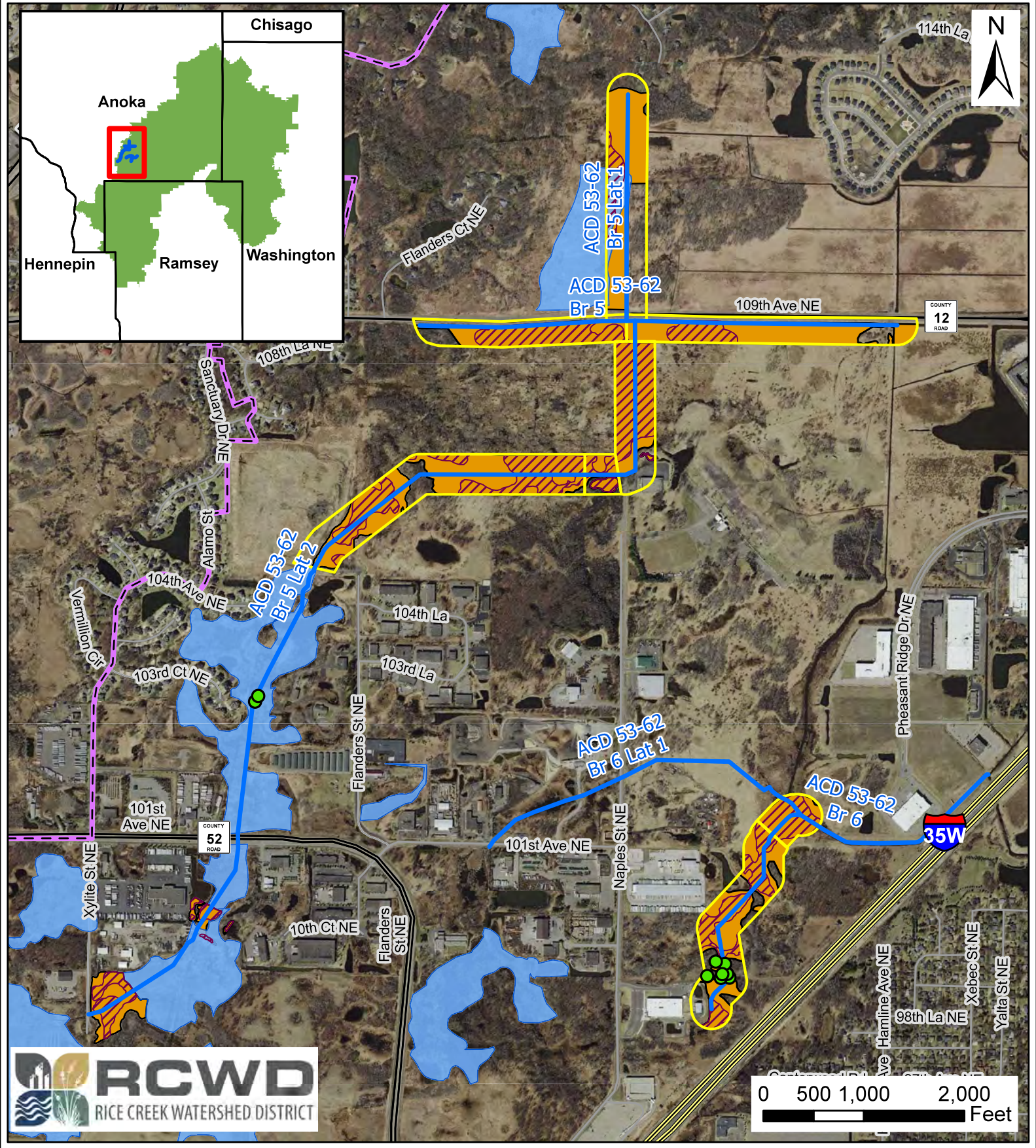
Appendix D: Rare Species Survey Results



- RCWD Boundary
- ACD 53-62 Branch 5 and 6 Alignment

Figure 1: ACD 53 62 Branches 5 and 6
Project Location


Scale: AS SHOWN	Drawn by: KRB	Checked by: COO	Project No.: 5555-0347	Date: 1/9/2025
--------------------	------------------	--------------------	---------------------------	-------------------

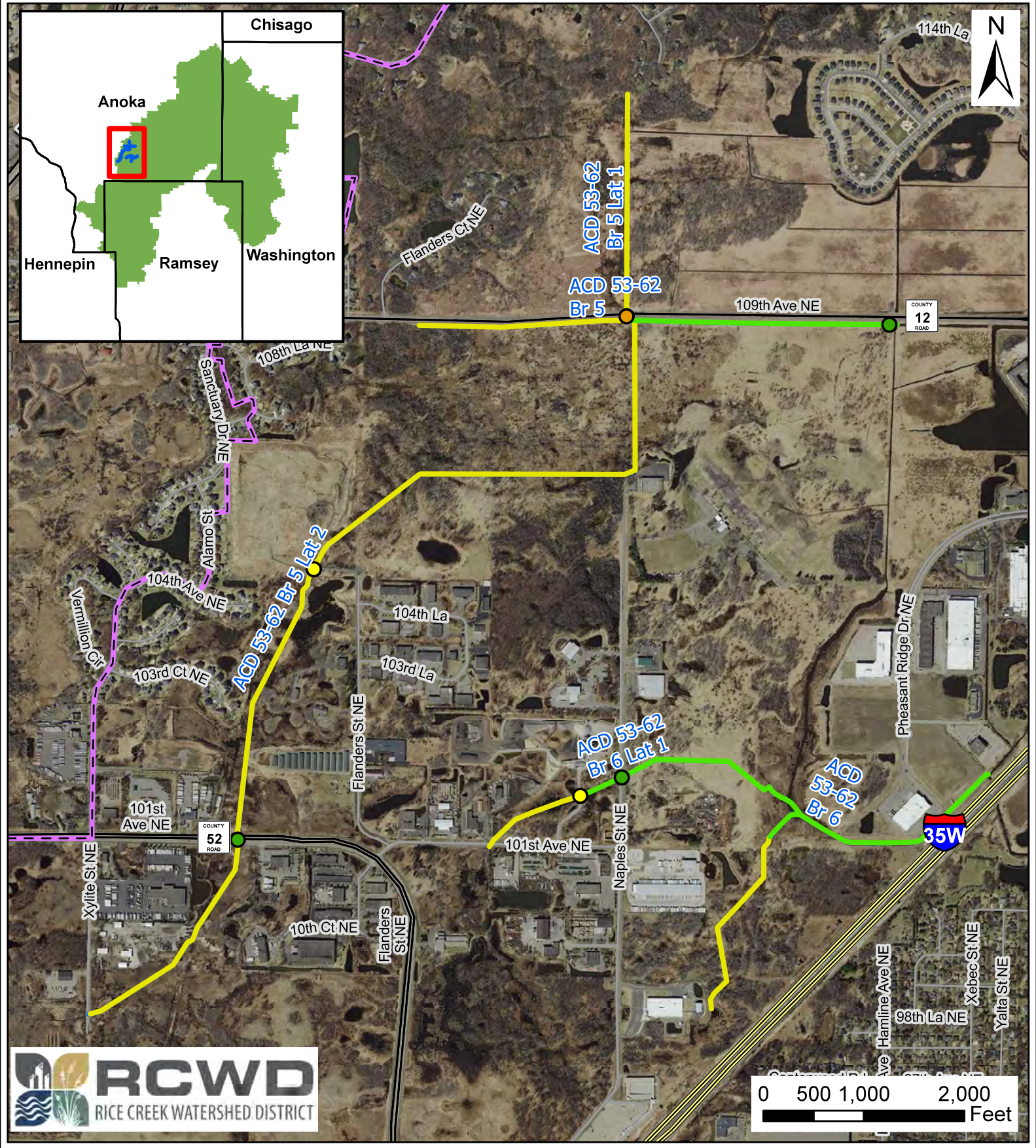


- RCWD Boundary
- ACD 53-62 Branch 5 and 6 Alignment
- Public Water Inventory
- Rare Plant Survey Detections
- Field Investigation Area
- Field Delineated Wetlands
- Field Delineated Semi and Permanently Flooded Wetlands

Figure 2: ACD 53 62 Branches 5 and 6 Public Waters and Field Delineated Wetlands

Scale: AS SHOWN	Drawn by: KRB	Checked by: COO	Project No.: 5555-0347	Date: 1/15/2025
--------------------	------------------	--------------------	---------------------------	--------------------



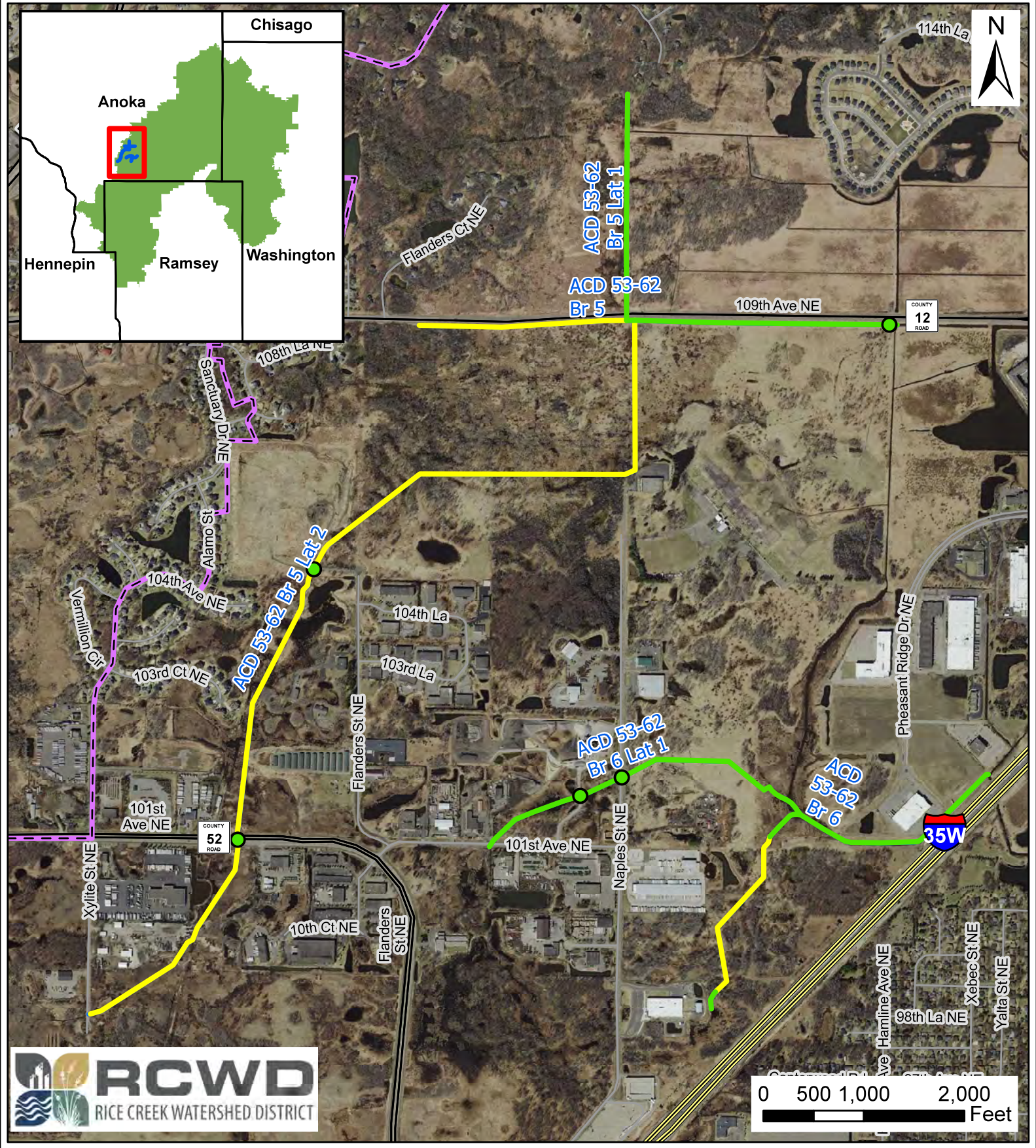


- RCWD Boundary
- ACD 53-62 Branch 5 and 6 Alignment
- Repair to ACSIC
- No Repair
- Lower/Replace Culvert
- Install New Culvert
- No Repair to Culvert

**Figure 3: ACD 53 62 Branches 5 and 6
Alternative 2 Repairs**

Scale:	Drawn by:	Checked by:	Project No.:	Date:
AS SHOWN	KRB	COO	5555-0347	1/15/2025


HOUSTON
engineering, inc.

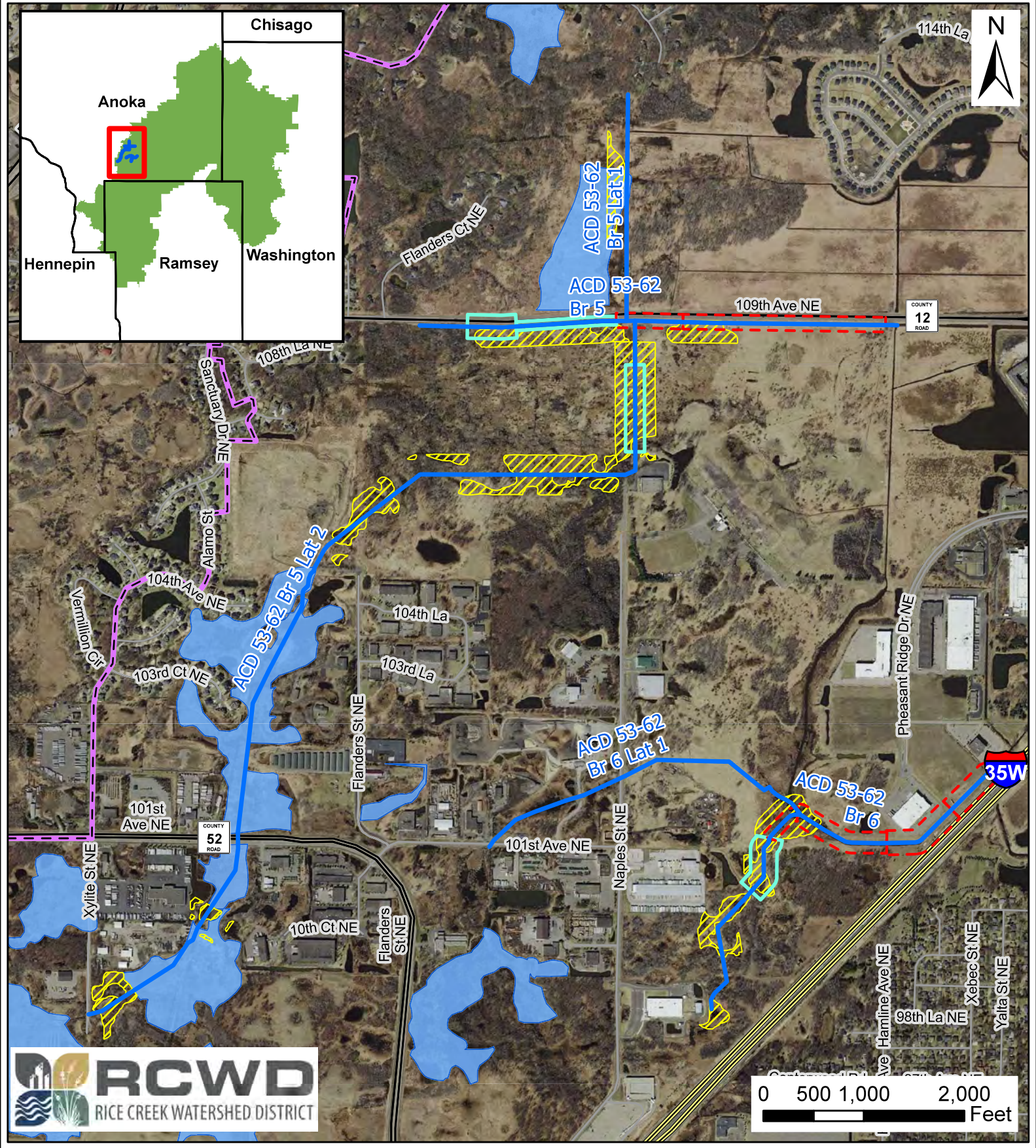


- RCWD Boundary
- ACD 53-62 Branch 5 and 6 Alignment
- Repair to ACSIC
- No Repair
- No Repair to Culvert

**Figure 4: ACD 53 62 Branches 5 and 6
Alternative 3 Repairs**

Scale: AS SHOWN	Drawn by: KRB	Checked by: COO	Project No.: 5555-0347	Date: 1/9/2025
--------------------	------------------	--------------------	---------------------------	-------------------





- RCWD Boundary
- ACD 53-62 Branch 5 and 6 Alignment
- Public Water Inventory
- Van Schilgaarde equation predicted existing lateral effects
- Van Schilgaarde equation predicted lateral effects Alternative 3
- Field Delineated Semi and Permanently Flooded Wetlands

Figure 5: ACD 53 62 Branches 5 and 6 WCA Wetland Impact analysis

Scale:	Drawn by:	Checked by:	Project No.:	Date:
AS SHOWN	KRB	COO	5555-0347	1/9/2025

APPENDIX A: PROPOSED REPAIR PLAN AND PROFILES

RICE CREEK WATERSHED DISTRICT

ACD 53-62 BRANCH 5 & 6 REPAIR

RICE CREEK WATERSHED DISTRICT

JULY, 2024



HOUSTON
engineering, inc.

7550 MERIDIAN CIR N
SUITE 120
MAPLE GROVE, MN 55369
P: 763.493.4522
T: 1.866.319.2040
www.houstoneng.com

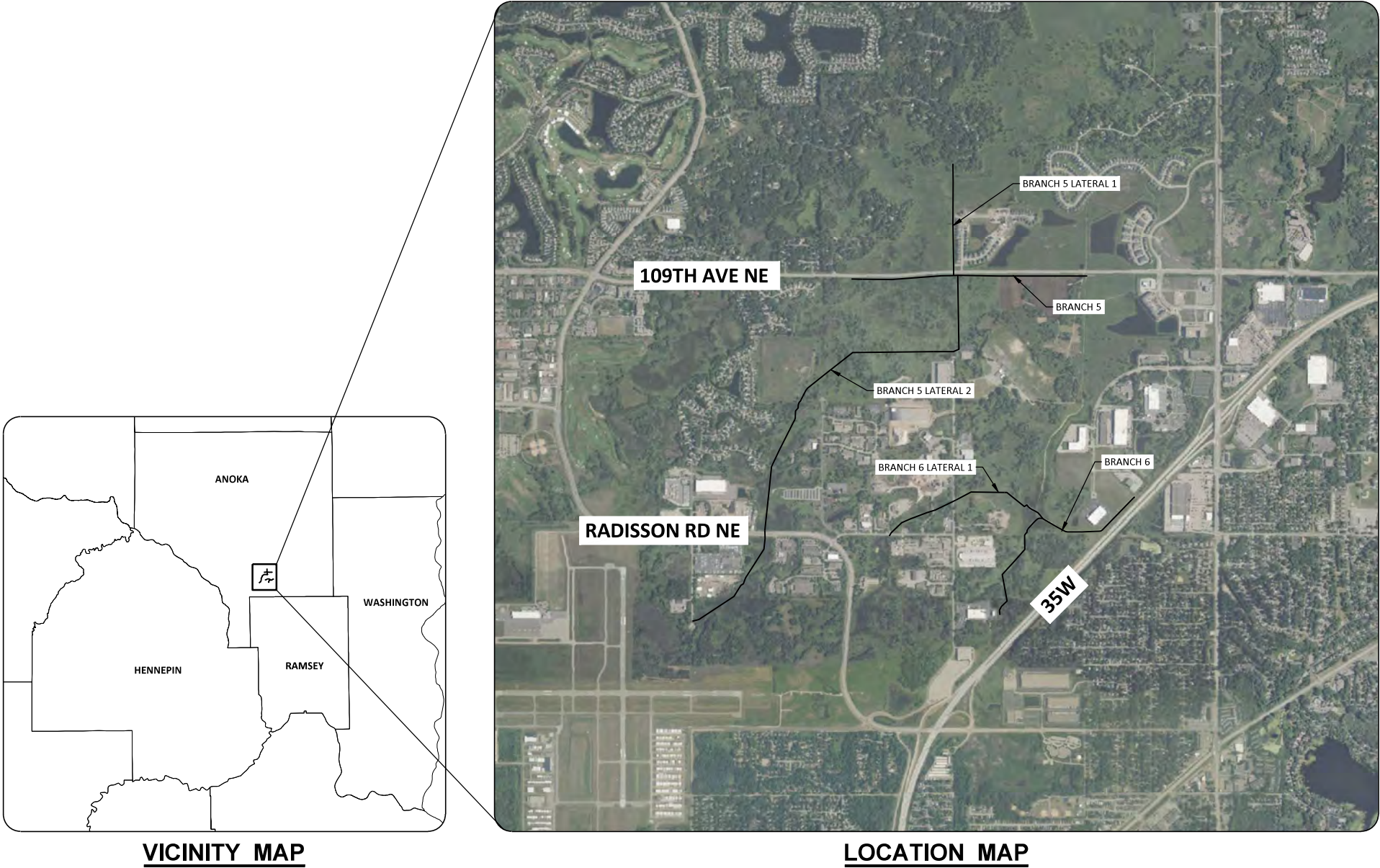
SURVEY INFORMATION:

HORIZONTAL DATUM: NAD 83
VERTICAL DATUM: NAVD 88
COORDINATE SYSTEM: MINNESOTA STATE PLANE SOUTH ZONE
UNIT OF MEASURE: US SURVEY FOOT
PROJECT BENCHMARK:

UTILITY NOTE:

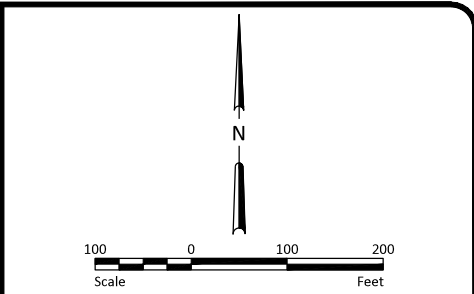
PRIOR TO ANY EXCAVATION WORK, THE CONTRACTOR IS RESPONSIBLE UNDER MINNESOTA STATE STATUE 216D AND MINNESOTA RULES CHAPTER 7560 TO CONTACT GOPHER STATE ONE CALL FOR THE LOCATION OF UNDERGROUND UTILITY FACILITIES IN PROXIMITY TO THE EXCAVATION SITE.

CONTACT "GOPHER STATE ONE CALL" FOR LOCATIONS OF BURIED UTILITIES. CALL (651) 454-0002 OR (800) 252-1166.
ALSO CONTACT AT www.gopherstateonecall.org



PRELIMINARY
NOT FOR CONSTRUCTION

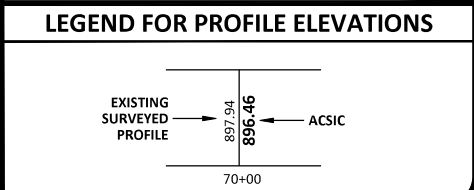
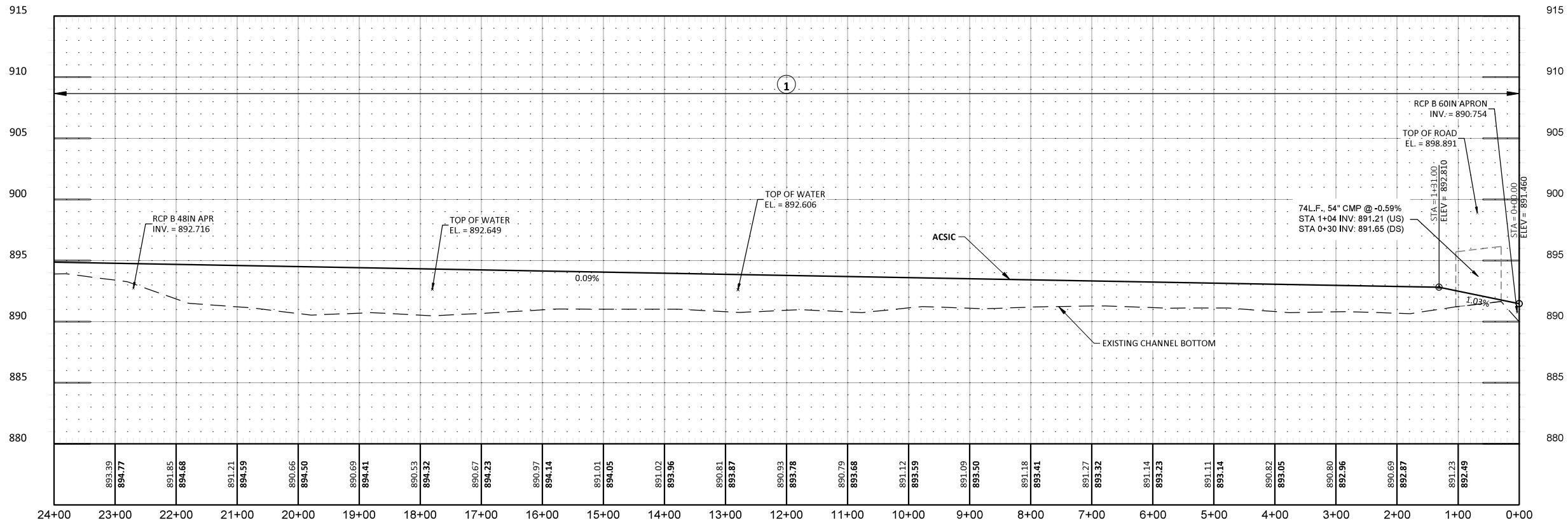
H:\JBN\5500\5555\5555_0347 ACD 53-62 Br. 5 and 6 Repair\CAD\Plans\5555-0347 PLAN & PROFILE.dwg-BRANCH 5 -1-7/23/2024 7:43 AM-(brevie)



- NOTES**
- HORIZONTAL CONTROL: ANY COORDINATES LISTED IN THIS PLAN MINNESOTA STATE PLANE, SOUTH ZONE, US FOOT.
 - VERTICAL CONTROL: ALL ELEVATIONS ARE NORTH AMERICAN VERTICAL DATUM OF 1988 (NAVD 88).

LEGEND

NO WORK 1



No.	Revision	Date	By

PRELIMINARY
NOT FOR CONSTRUCTION

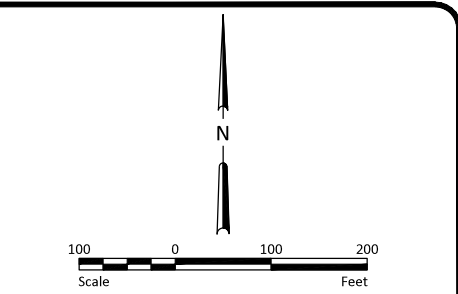


Drawn by IRR	Date 7-23-2024
Checked by ANN	Scale AS SHOWN

ACD 53-62 BRANCH 5 & 6 REPAIR
RICE CREEK WATERSHED DISTRICT

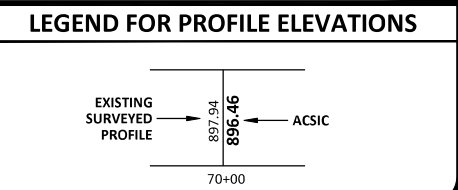
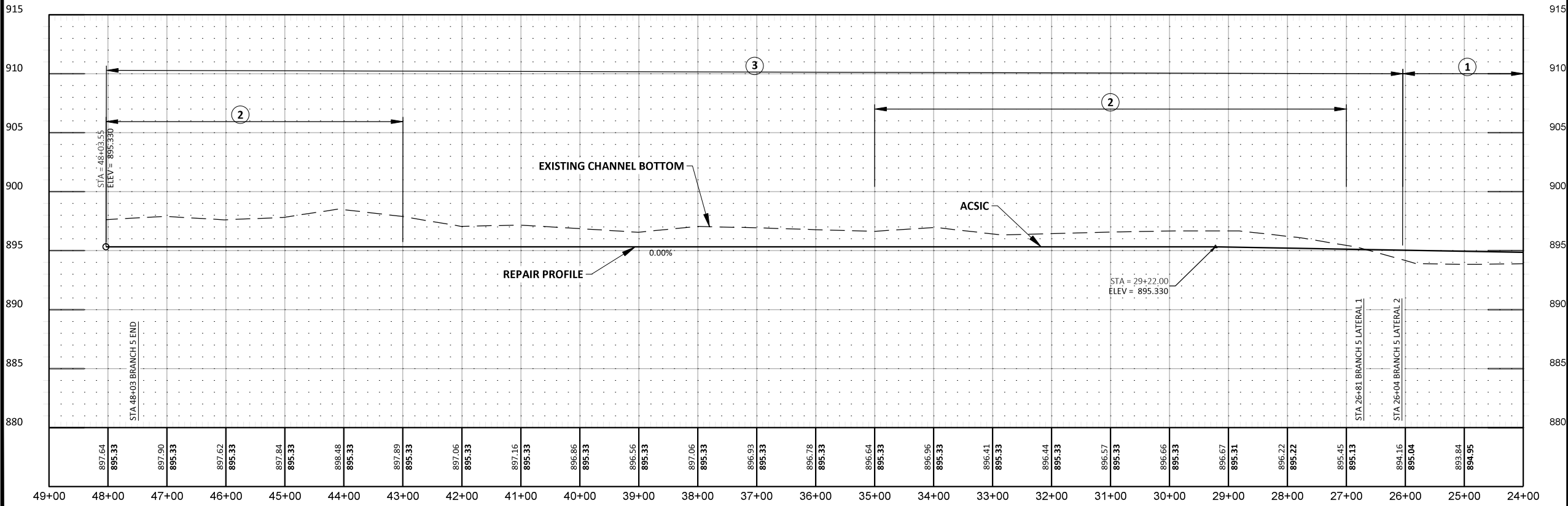
BRANCH 5 PLAN & PROFILE	SHEET
PROJECT NO. 5555-0347	2

H:\JBM\5500\5555\5555_0347 ACD 53-62 Br 5 and 6 Repair\CAD\Plans\5555-0347 PLAN & PROFILE.dwg-BRANCH 5 - 2/7/23/2024 7:43 AM-(breeze)



- NOTES**
- HORIZONTAL CONTROL: ANY COORDINATES LISTED IN THIS PLAN MINNESOTA STATE PLANE, SOUTH ZONE, US FOOT.
 - VERTICAL CONTROL: ALL ELEVATIONS ARE NORTH AMERICAN VERTICAL DATUM OF 1988 (NAVD 88).

- LEGEND**
- NO WORK ①
 - TREE, BRUSH, AND WOODY VEGETATION CLEARING AND REMOVAL ②
 - DITCH EXCAVATION ③



No.	Revision	Date	By

PRELIMINARY
NOT FOR CONSTRUCTION



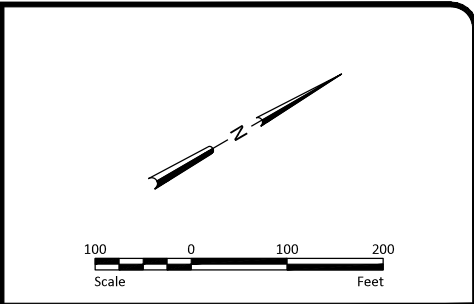
Drawn by IRR	Date 7-23-2024
Checked by ANN	Scale AS SHOWN

ACD 53-62 BRANCH 5 & 6 REPAIR
RICE CREEK WATERSHED DISTRICT

BRANCH 5 PLAN & PROFILE
PROJECT NO. 5555-0347

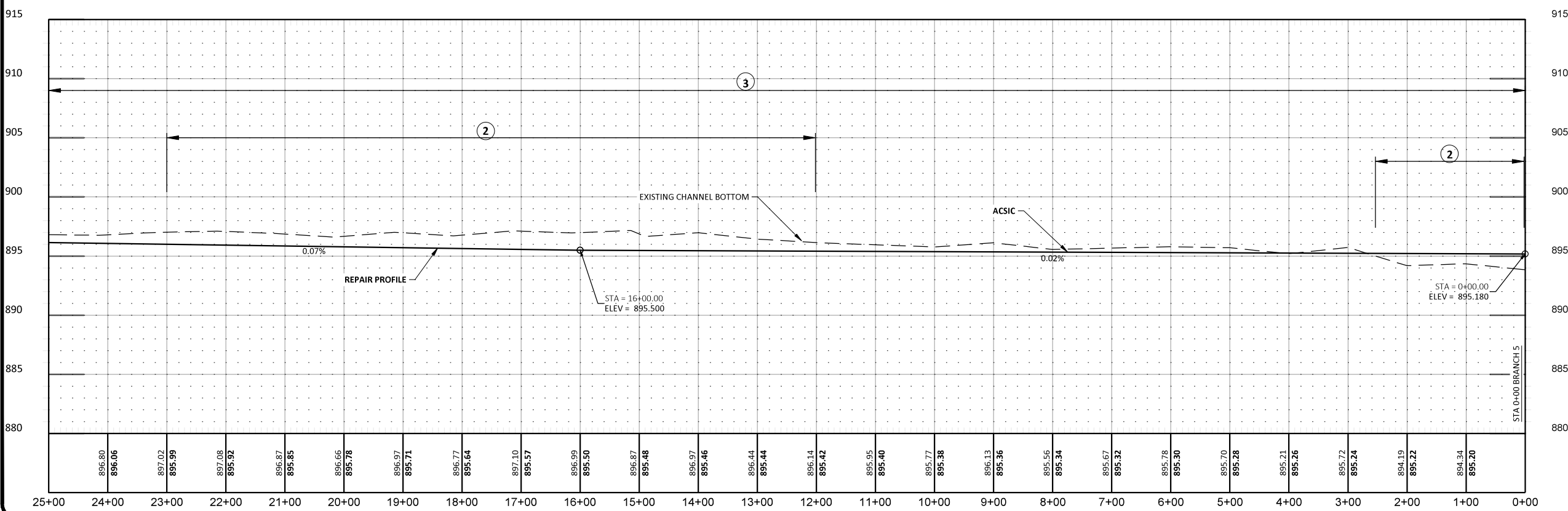
SHEET
3

H:\JBM\5500\5555\5555_0347 ACD 53-62 Br 5 and 6 Repair\CAD\Plans\5555-0347 PLAN & PROFILE.dwg-BRANCH 5 LATERAL 2-7/23/2024 7:43 AM-(breevel)



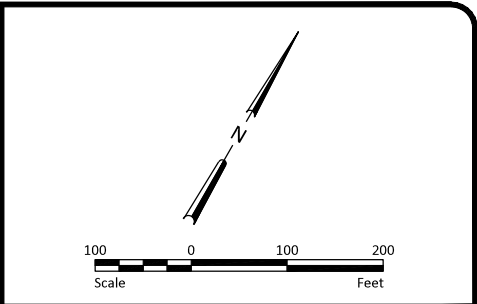
- NOTES**
- HORIZONTAL CONTROL: ANY COORDINATES LISTED IN THIS PLAN MINNESOTA STATE PLANE, SOUTH ZONE, US FOOT.
 - VERTICAL CONTROL: ALL ELEVATIONS ARE NORTH AMERICAN VERTICAL DATUM OF 1988 (NAVD 88).

- LEGEND**
- TREE, BRUSH, AND WOODY VEGETATION CLEARING AND REMOVAL (2)
 - DITCH EXCAVATION (3)



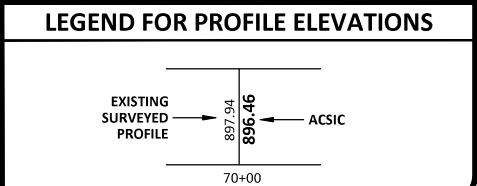

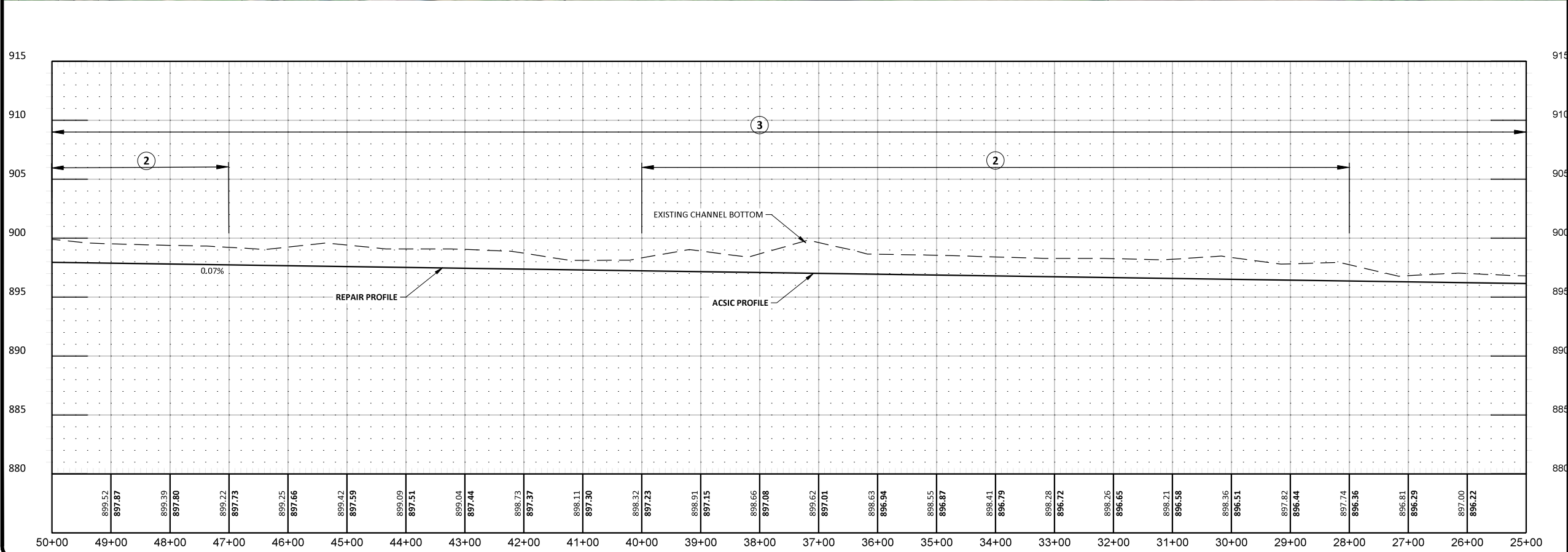
No.		Revision		Date		By		PRELIMINARY NOT FOR CONSTRUCTION				Drawn by IRR		Date 7-23-2024		ACD 53-62 BRANCH 5 & 6 REPAIR		BRANCH 5 LATERAL 2 PLAN & PROFILE		SHEET	
												Checked by ANN		Scale AS SHOWN		RICE CREEK WATERSHED DISTRICT		PROJECT NO. 5555-0347		5	

H:\JBM\5500\5555\5555_0347 ACD 53-62 Br 5 and 6 Repair\CAD\Plans\5555-0347 PLAN & PROFILE.dwg-BRANCH 5 LATERAL 2 (1)-7/23/2024 7:44 AM (breeze)



- NOTES**
- HORIZONTAL CONTROL: ANY COORDINATES LISTED IN THIS PLAN MINNESOTA STATE PLANE, SOUTH ZONE, US FOOT.
 - VERTICAL CONTROL: ALL ELEVATIONS ARE NORTH AMERICAN VERTICAL DATUM OF 1988 (NAVD 88).

- LEGEND**
- TREE, BRUSH, AND WOODY VEGETATION CLEARING AND REMOVAL ②
 - DITCH EXCAVATION ③

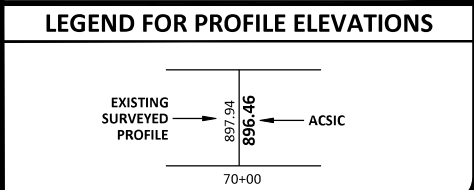
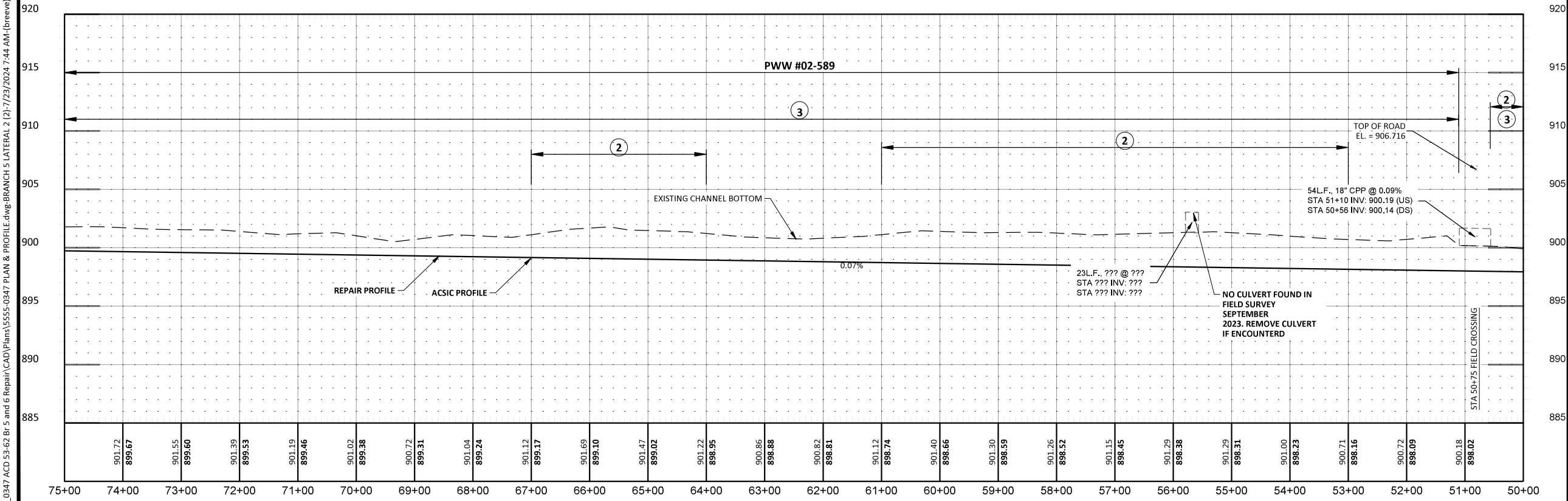


				PRELIMINARY NOT FOR CONSTRUCTION	 HOUSTON engineering, inc.	Drawn by	Date	ACD 53-62 BRANCH 5 & 6 REPAIR	BRANCH 5 LATERAL 2 PLAN & PROFILE	SHEET			
						IRR	7-23-2024				RICE CREEK WATERSHED DISTRICT	PROJECT NO. 5555-0347	6
No.	Revision	Date	By			Checked by	Scale						
				ANN	AS SHOWN								



- NOTES**
- HORIZONTAL CONTROL: ANY COORDINATES LISTED IN THIS PLAN MINNESOTA STATE PLANE, SOUTH ZONE, US FOOT.
 - VERTICAL CONTROL: ALL ELEVATIONS ARE NORTH AMERICAN VERTICAL DATUM OF 1988 (NAVD 88).

- LEGEND**
- TREE, BRUSH, AND WOODY VEGETATION CLEARING AND REMOVAL (2)
 - DITCH EXCAVATION (3)



No.	Revision	Date	By

PRELIMINARY
NOT FOR CONSTRUCTION



Drawn by	Date
IRR	7-23-2024
Checked by	Scale
ANN	AS SHOWN

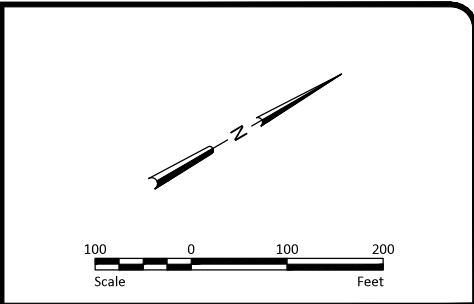
ACD 53-62 BRANCH 5 & 6 REPAIR
RICE CREEK WATERSHED DISTRICT

BRANCH 5 LATERAL 2 PLAN & PROFILE
PROJECT NO. 5555-0347

SHEET
7

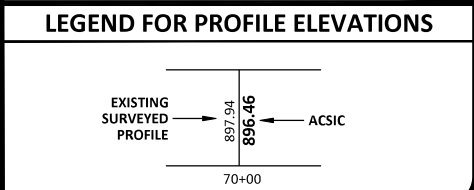
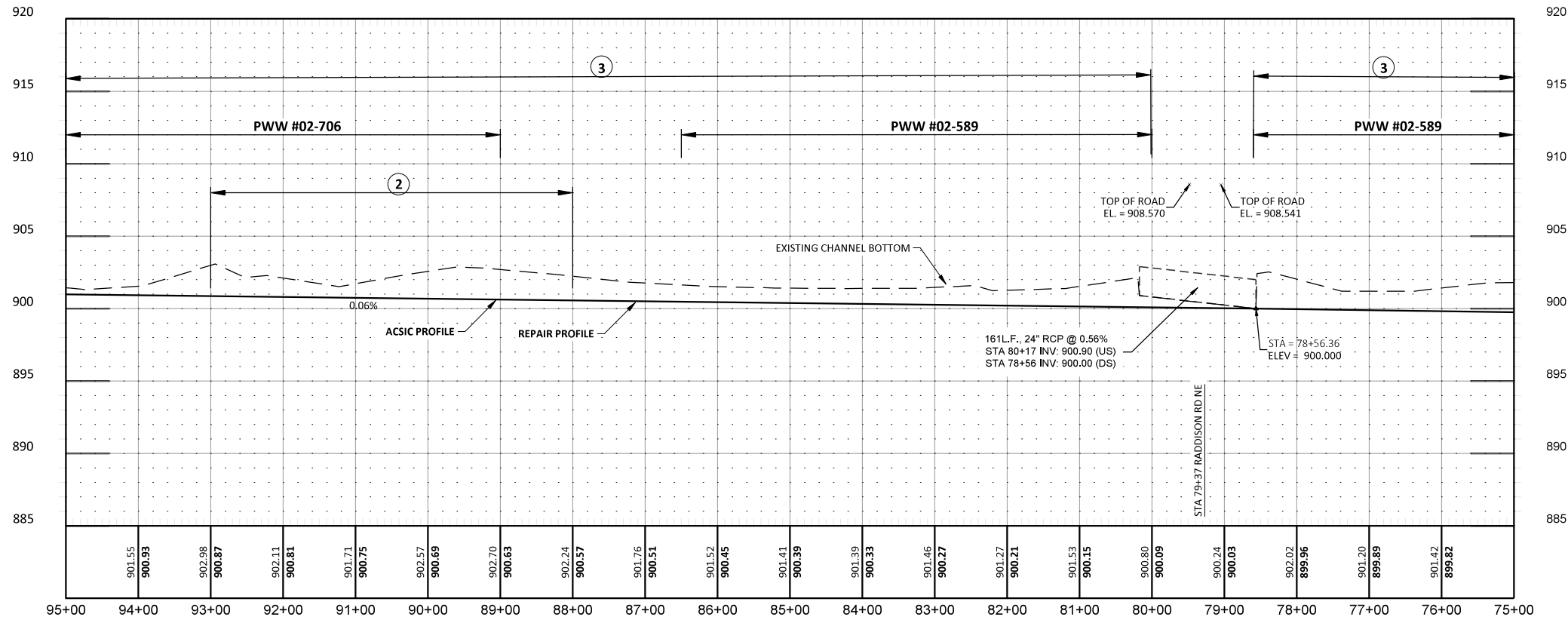
H:\JBM\5500\5555\5555_0347 ACD 53-62 Br 5 and 6 Repair\CAD\Plans\5555-0347 PLAN & PROFILE.dwg-BRANCH 5 LATERAL 2 (2)-7/23/2024 7:44 AM (breev)

H:\JBM\5500\5555\5555_0347 ACD 53-62 Br 5 and 6 Repair\CAD\Plans\5555-0347 PLAN & PROFILE.dwg-BRANCH 5 LATERAL 2 (3)-7/23/2024 7:44 AM (breeze)



- NOTES**
- HORIZONTAL CONTROL: ANY COORDINATES LISTED IN THIS PLAN MINNESOTA STATE PLANE, SOUTH ZONE, US FOOT.
 - VERTICAL CONTROL: ALL ELEVATIONS ARE NORTH AMERICAN VERTICAL DATUM OF 1988 (NAVD 88).

- LEGEND**
- TREE, BRUSH, AND WOODY VEGETATION CLEARING AND REMOVAL (2)
 - DITCH EXCAVATION (3)



No.	Revision	Date	By

PRELIMINARY
NOT FOR CONSTRUCTION



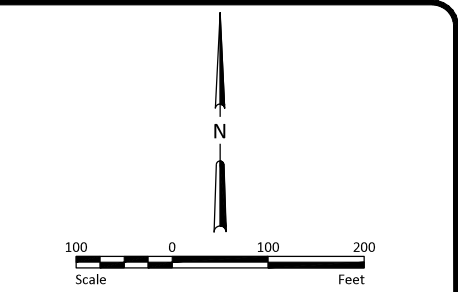
Drawn by IRR	Date 7-23-2024
Checked by ANN	Scale AS SHOWN

ACD 53-62 BRANCH 5 & 6 REPAIR
RICE CREEK WATERSHED DISTRICT

BRANCH 5 LATERAL 2 PLAN &
PROFILE
PROJECT NO. 5555-0347

SHEET
8

H:\JBM\5500\5555\5555_0347 ACD 53-62 Br 5 and 6 Repair\CAD\Plans\5555-0347 PLAN & PROFILE.dwg-BRANCH 5 LATERAL 2(4-7/23/2024 7:49 AM-(breeve))

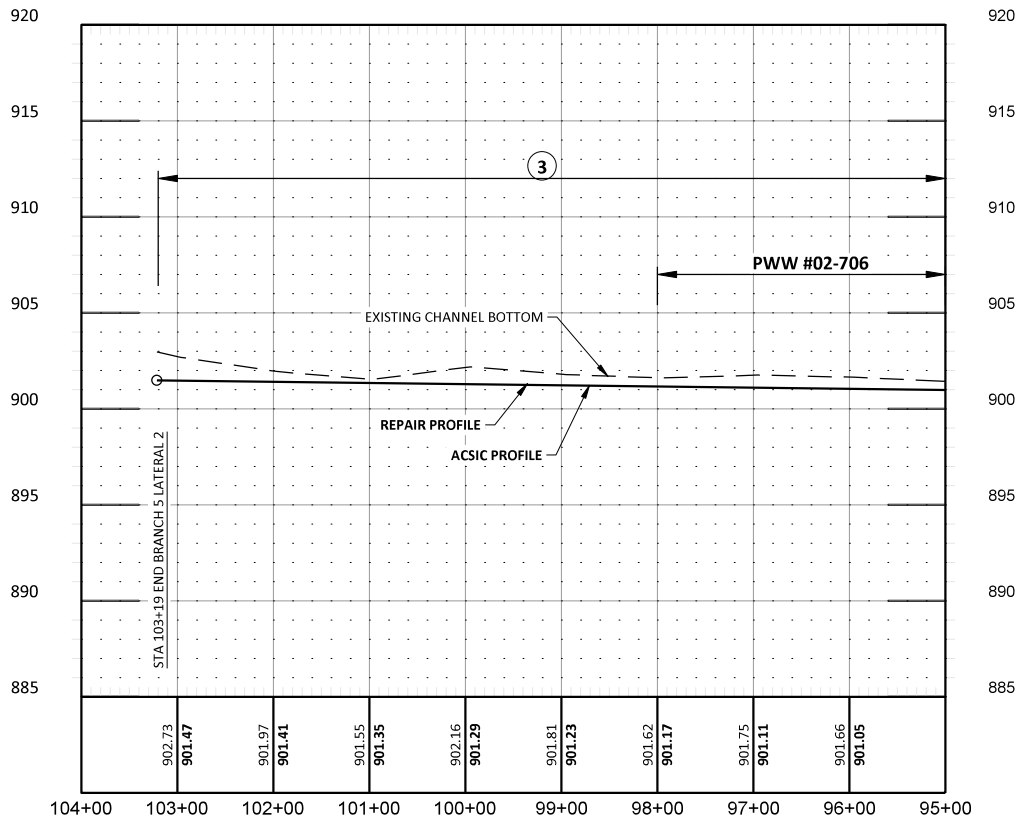


NOTES

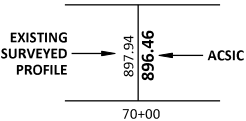
- HORIZONTAL CONTROL: ANY COORDINATES LISTED IN THIS PLAN MINNESOTA STATE PLANE, SOUTH ZONE, US FOOT.
- VERTICAL CONTROL: ALL ELEVATIONS ARE NORTH AMERICAN VERTICAL DATUM OF 1988 (NAVD 88).

LEGEND

DITCH EXCAVATION 3



LEGEND FOR PROFILE ELEVATIONS



No.	Revision	Date	By

PRELIMINARY
NOT FOR CONSTRUCTION



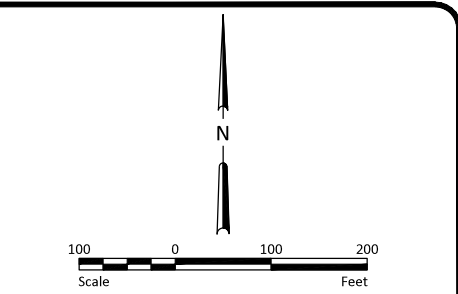
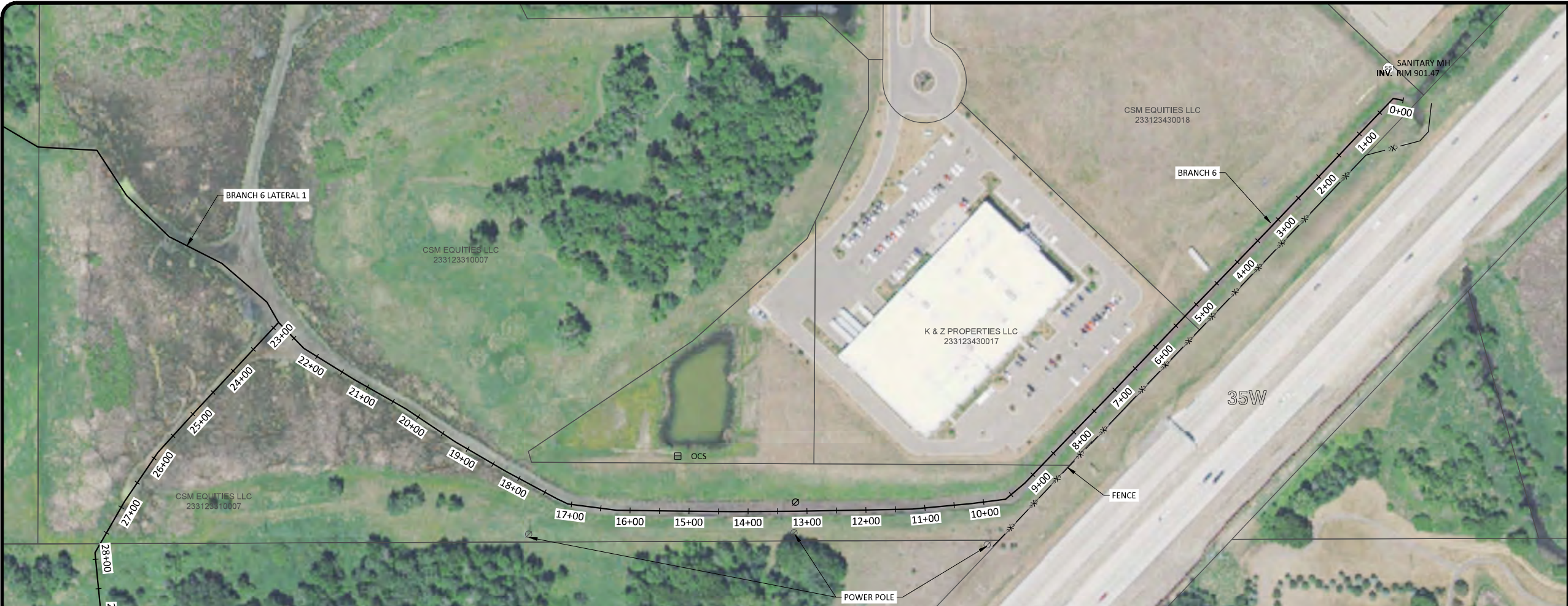
Drawn by IRR	Date 7-23-2024
Checked by ANN	Scale AS SHOWN

ACD 53-62 BRANCH 5 & 6 REPAIR
RICE CREEK WATERSHED DISTRICT

BRANCH 5 LATERAL 2 PLAN &
PROFILE
PROJECT NO. 5555-0347

SHEET
9

H:\JBN\5500\5555\5555_0347 ACD 53-62 Br 5 and 6 Repair\CAD\Plans\5555-0347 PLAN & PROFILE.dwg-BRANCH 6-7/23/2024 7:45 AM-(breeve)

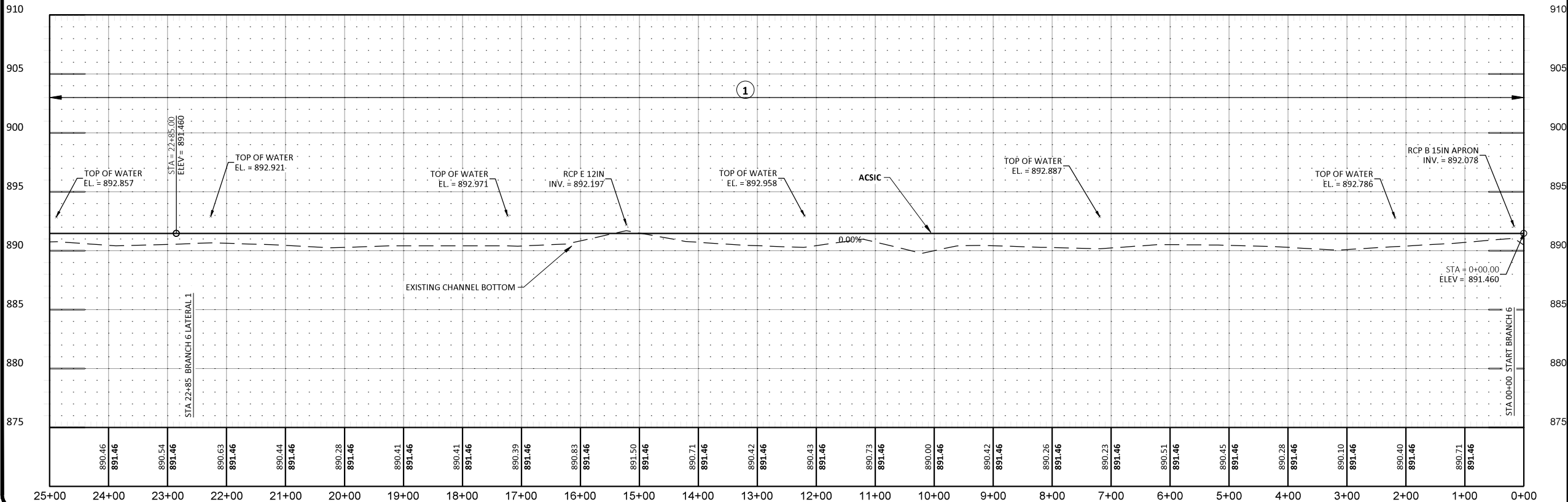


NOTES

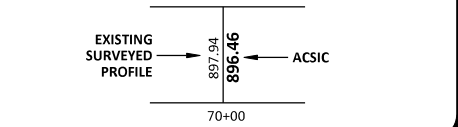
- 1. HORIZONTAL CONTROL: ANY COORDINATES LISTED IN THIS PLAN MINNESOTA STATE PLANE, SOUTH ZONE, US FOOT.
- 2. VERTICAL CONTROL: ALL ELEVATIONS ARE NORTH AMERICAN VERTICAL DATUM OF 1988 (NAVD 88).

LEGEND

NO WORK ①



LEGEND FOR PROFILE ELEVATIONS



No.	Revision	Date	By

PRELIMINARY
NOT FOR CONSTRUCTION



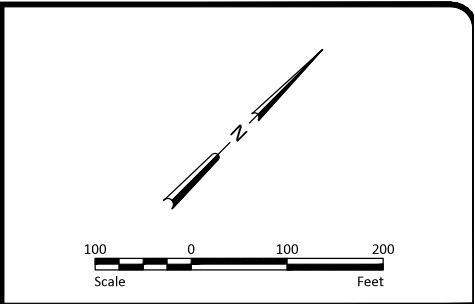
Drawn by IRR	Date 7-23-2024
Checked by ANN	Scale AS SHOWN

ACD 53-62 BRANCH 5 & 6 REPAIR
RICE CREEK WATERSHED DISTRICT

BRANCH 6 PLAN & PROFILE
PROJECT NO. 5555-0347

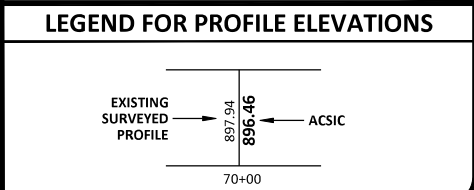
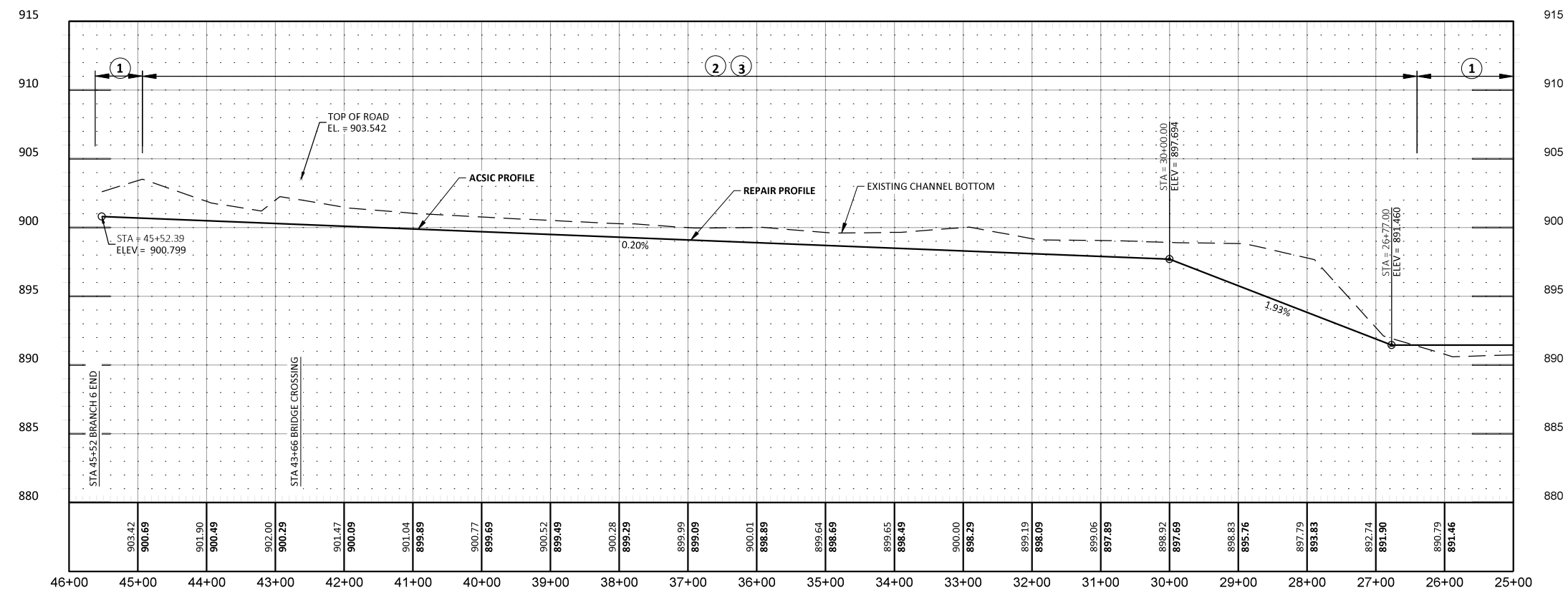
SHEET
10

H:\JBN\5500\5555\5555_0347 ACD 53-62 Br 5 and 6 Repair\CAD\Plans\5555-0347 PLAN & PROFILE.dwg-BRANCH 6 (1)-7/23/2024 7:45 AM (breeze)



- NOTES**
- HORIZONTAL CONTROL: ANY COORDINATES LISTED IN THIS PLAN MINNESOTA STATE PLANE, SOUTH ZONE, US FOOT.
 - VERTICAL CONTROL: ALL ELEVATIONS ARE NORTH AMERICAN VERTICAL DATUM OF 1988 (NAVD 88).

- LEGEND**
- NO WORK ①
 - TREE, BRUSH, AND WOODY VEGETATION CLEARING AND REMOVAL ②
 - DITCH EXCAVATION ③



No.	Revision	Date	By

PRELIMINARY

NOT FOR CONSTRUCTION

Drawn by
IRR

Checked by
ANN

Date
7-23-2024

Scale
AS SHOWN

ACD 53-62 BRANCH 5 & 6 REPAIR

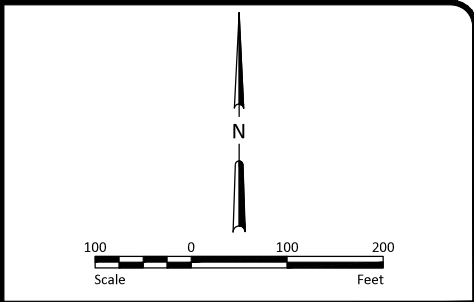
RICE CREEK WATERSHED DISTRICT

BRANCH 6 PLAN & PROFILE

PROJECT NO. 5555-0347

SHEET

11

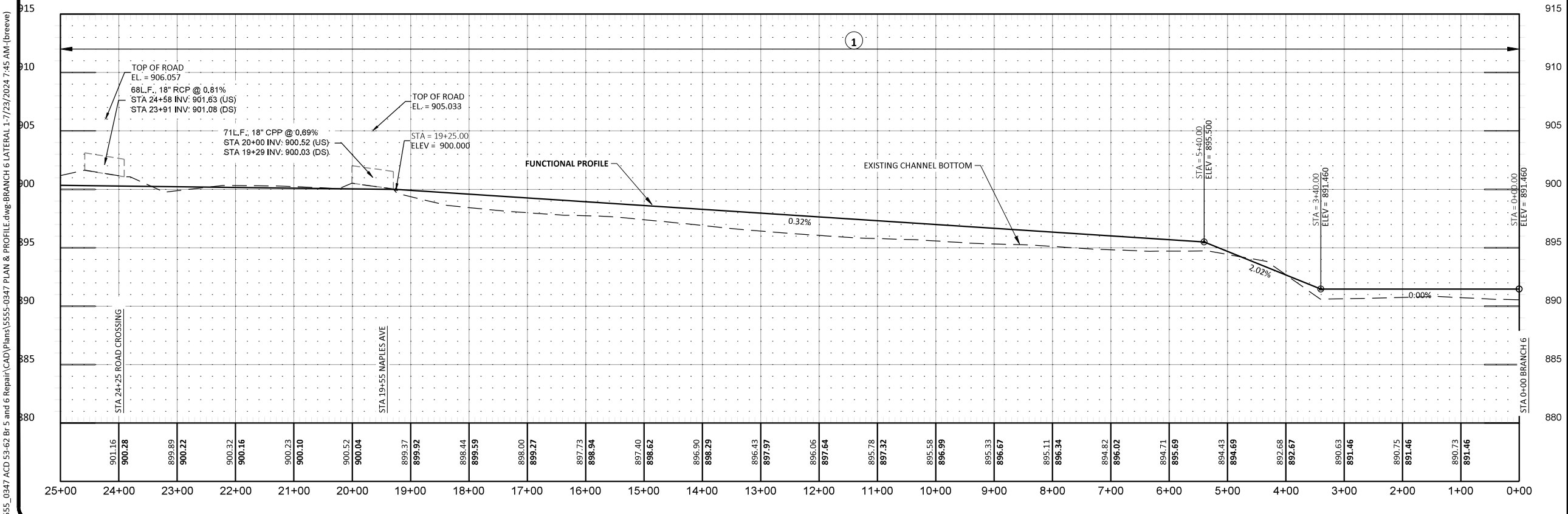


- NOTES**
- HORIZONTAL CONTROL: ANY COORDINATES LISTED IN THIS PLAN MINNESOTA STATE PLANE, SOUTH ZONE, US FOOT.
 - VERTICAL CONTROL: ALL ELEVATIONS ARE NORTH AMERICAN VERTICAL DATUM OF 1988 (NAVD 88).

LEGEND

NO WORK

1



LEGEND FOR PROFILE ELEVATIONS

EXISTING SURVEYED PROFILE

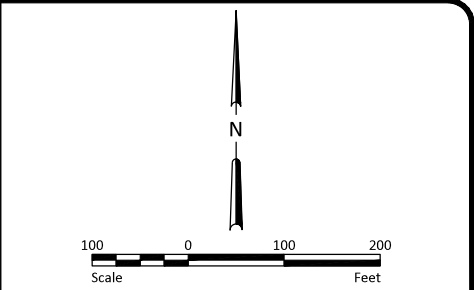
897.94

896.46

ACSC

70+00

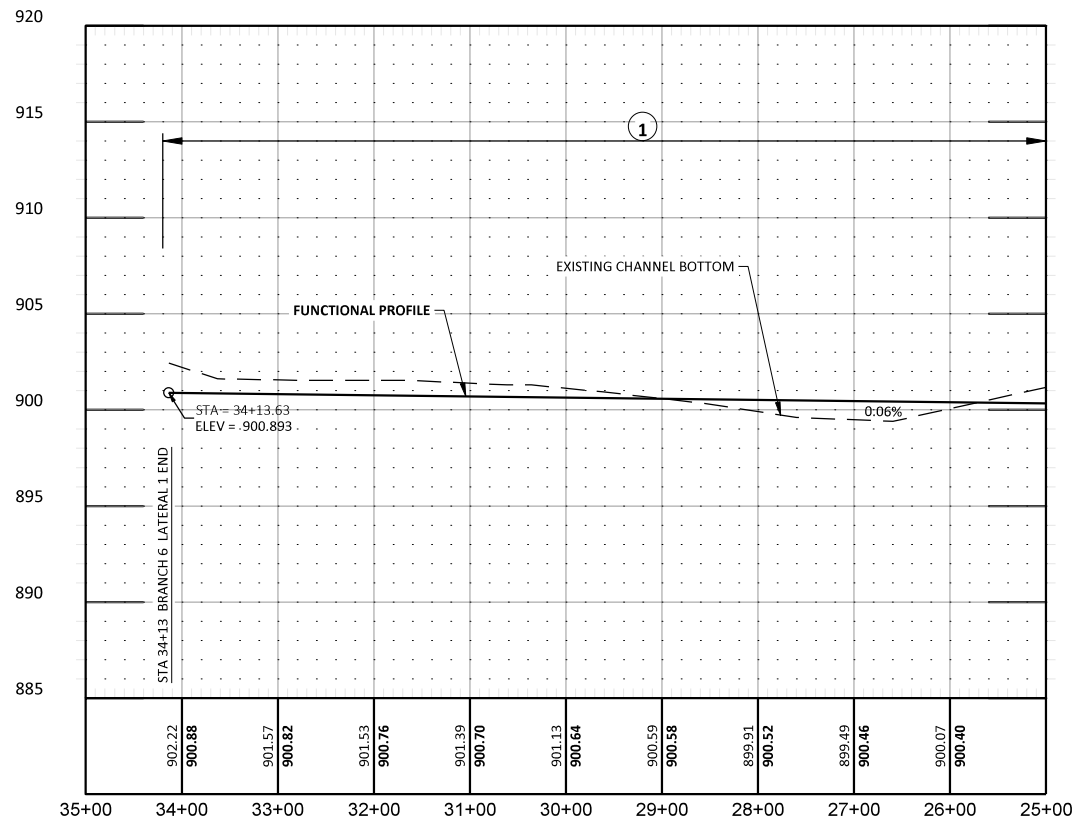
H:\JBM\5500\5555\5555_0347 ACD 53-62 Br 5 and 6 Repair\CAD\Plans\5555-0347 PLAN & PROFILE.dwg-BRANCH 6 LATERAL 1 (1)-7/23/2024 7:45 AM (breeze)



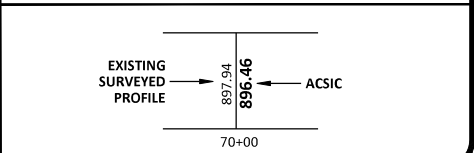
- NOTES**
- HORIZONTAL CONTROL: ANY COORDINATES LISTED IN THIS PLAN MINNESOTA STATE PLANE, SOUTH ZONE, US FOOT.
 - VERTICAL CONTROL: ALL ELEVATIONS ARE NORTH AMERICAN VERTICAL DATUM OF 1988 (NAVD 88).

LEGEND

NO WORK 1



LEGEND FOR PROFILE ELEVATIONS



No.	Revision	Date	By

PRELIMINARY

NOT FOR CONSTRUCTION

Drawn by
IRR

Checked by
ANN

Date
7-23-2024

Scale
AS SHOWN

ACD 53-62 BRANCH 5 & 6 REPAIR

RICE CREEK WATERSHED DISTRICT

BRANCH 6 LATERAL 1 PLAN & PROFILE

PROJECT NO. 5555-0347

SHEET

13

APPENDIX B: PRELIMINARY OPINION OF PROBABLE CONSTRUCTION COST

Appendix B. Preliminary Opinion of Probably Construction Cost Alternative 2

Description	Units	Unit Price	Est'd Quantity	Extension
Mobilization	Lump Sum	\$30,000	1	\$30,000.00
Traffic Control	Lump Sum	\$5,000	1	\$5,000.00
Excavation of Open Channel	Linear Foot	\$10	17544	\$175,440.00
Spoil Management	Linear Foot	\$6	17544	\$105,264.00
Tree Clearing, Chipping and Removal	Acre	\$15,000	7.4	\$110,595.73
Remove & Dispose of Inplace Culvert	Each	\$2,000	3	\$6,000.00
12" RCP	LF	\$101	110	\$11,088.00
18" RCP	LF	\$105	72	\$7,560.00
18" CPP	LF	\$45	70	\$3,150.00
Bituminous Patch	Each	\$5,000	2	\$10,000.00
Construction Matting	Lump Sum	\$20,000	1	\$20,000.00
Seeding and Mulch	Acre	\$3,000	12	\$36,270.00
Silt Fence	Linear Foot	\$5	100	\$500.00
Sediment Control Log	Linear Foot	\$4	100	\$400.00
Erosion Control Blanket Cat. 3	Square Yard	\$4	100	\$400.00
SWPPP Documentation & Reporting	Lump Sum	\$5,000	1	\$5,000.00
Construction Cost Total				\$526,667.73
Engineering				\$ 150,000.00
Legal/Admin (Fixed Fee)				\$25,000.00
Construction Contingency (20%)				\$105,333.55
TOTAL PROJECT COST				\$807,001.28

Appendix B. Preliminary Opinion of Probably Construction Cost Alternative 3

Description	Units	Unit Price	Est'd Quantity	Extension
Mobilization	Lump Sum	\$30,000	1	\$30,000.00
Excavation of Open Channel	Linear Foot	\$10	14286	\$142,860.00
Spoil Management	Linear Foot	\$6	14286	\$85,716.00
Tree Clearing, Chipping and Removal	Acre	\$15,000	7.2	\$108,643.25
Remove & Dispose of Inplace Culvert	Each	\$2,000	1	\$2,000.00
Construction Matting	Lump Sum	\$20,000	1	\$20,000.00
Seeding and Mulch	Acre	\$3,000	10	\$29,520.00
Erosion Control Blanket Cat. 3	Square Yard	\$4	100	\$400.00
SWPPP Documentation & Reporting	Lump Sum	\$5,000	1	\$5,000.00
Construction Cost Total				\$424,139.25
Engineering				\$ 100,000.00
Legal/Admin (Fixed Fee)				\$15,000.00
Construction Contingency (20%)				\$84,827.85
TOTAL PROJECT COST				\$623,967.10

APPENDIX C: DNR NATURAL HERITAGE REVIEW



Minnesota Department of Natural Resources
Division of Ecological & Water Resources
500 Lafayette Road, Box 25
St. Paul, MN 55155-4025

April 26, 2024

Isabella Reeve
Houston Engineering, Inc.

RE: Natural Heritage Review of the proposed **Anoka County Ditch 53-62 Branch 5&6 Repair**,
T31N R23W Sections 15, 22, 23, 26, 27, & 28; Anoka County

Dear Isabella Reeve,

For all correspondence regarding the Natural Heritage Review of this project please include the project ID **MCE-2024-00235** in the email subject line.

As requested, the [Minnesota Natural Heritage Information System](#) has been reviewed to determine if the proposed project has the potential to impact any rare species or other significant natural features. Based on the project details provided with the request, the following rare features may be impacted by the proposed project:

State-listed Species

- A dozen unique state-listed endangered and threatened plant species have been documented in the vicinity of the proposed project. Minnesota's Endangered Species Statute (Minnesota Statutes, section 84.0895) and associated Rules (Minnesota Rules, part 6212.1800 to 6212.2300 and 6134) prohibit the take of endangered or threatened plants or animals, including their parts or seeds, without a permit. **To demonstrate avoidance, a qualified surveyor will need to determine if suitable habitat exists within the activity impact area and, if so, conduct a survey prior to any project activities.**

Surveys must be conducted by a qualified surveyor and follow the standards contained in the [Rare Species Survey Process](#) and [Rare Plant Guidance](#). Visit the [Natural Heritage Review](#) page for a list of certified surveyors and more information on this process. Project planning should take into account that any botanical survey needs to be conducted during the appropriate time of the year, which may be limited. Please consult with the NH Review Team at Review.NHIS@state.mn.us if you have any questions regarding this process.

- [Blanding's turtles](#) (*Emydoidea blandingii*), a state-listed threatened species, have been documented in the vicinity of the proposed project. Blanding's turtles use upland areas up to and over a mile distant from wetlands, waterbodies, and watercourses. Uplands are used for nesting, basking, periods of dormancy, and traveling between wetlands. Factors believed to contribute to the decline of this species include collisions with vehicles, wetland drainage and degradation, and the development of upland habitat. Any added mortality can be detrimental to populations of Blanding's turtles, as these turtles have a low reproduction rate that depends upon a high survival rate to maintain population levels.

This project has the potential to impact this rare turtle through direct fatalities and habitat disturbance/destruction due to excavation, fill, and other construction activities associated with the project. Minnesota's Endangered Species Statute (Minnesota Statutes, section 84.0895) and associated Rules (Minnesota Rules, part 6212.1800 to 6212.2300 and 6134) prohibit the take of threatened or endangered species without a permit. As such, **the following avoidance measures are required:**

- Avoid wetland and aquatic impacts during hibernation season, between September 15 and April 15, if the area is suitable for hibernation.
- If applicable, permanent riprap must have voids filled with gravel, soil, or other material between large stones to avoid entrapping turtles and to maintain connectivity between aquatic and upland habitat. For an example, reference vegetation riprap as described in [Best Practices for Meeting DNR General Public Waters Work Permit GP 2004-0001 \(state.mn.us\)](#) Chapter 1, Page 33
- Limit erosion and sediment control to [wildlife friendly erosion control](#) to avoid the inadvertent take of Blanding's turtles.
- Avoid hydro-mulch products that contain any materials with synthetic (plastic) fiber additives, as the fibers can re-suspend and flow into waterbodies.
- The [Blanding's turtle flyer](#) must be given to all contractors working in the area.
- Check bare ground within construction areas for turtles before the use of heavy equipment or any ground disturbance.
- Report any sightings to Reports.NHIS@state.mn.us; please include date, observer, location, and photograph of the Blanding's turtle.
- If turtles are in imminent danger, move them by hand out of harm's way; otherwise, they are to be left undisturbed. Directions on how to move turtles safely can be found at [Helping Turtles Across the Road](#).

Please refer to the [Blanding's turtle fact sheet](#) for additional recommendations (both lists) that may be relevant to your project.

Please contact Review.NHIS@state.mn.us to confirm that the above avoidance measures will be implemented or to inform us that they are not feasible. If the measures are not feasible, a project-specific avoidance plan will likely be needed.

- [Wilson's phalarope](#) (*Phalaropus tricolor*), a state-listed threatened bird, has been documented during the breeding season in the vicinity of the proposed project. This wetland species nests on the ground in wet meadows, grassy marshes, and along edges of shallow inland waters. Minnesota's Endangered Species Statute (Minnesota Statutes, section 84.0895) and associated Rules (Minnesota Rules, part 6212.1800 to 6212.2300 and 6134) prohibit the take of threatened or endangered species without a permit. Given the presence of this state-protected bird, **disturbance to suitable nesting habitat must be avoided between mid-May and July, the breeding season for Wilson's phalaropes.**

Please contact Review.NHIS@state.mn.us to confirm that the above avoidance measure will be implemented or to inform us that avoidance is not feasible. If avoidance is not feasible, the project area will need to be surveyed for active nests prior to any project disturbance. Requirements for surveys and lists of DNR certified lists of surveyors can be found at the [Natural Heritage Review website](#).

- The Natural Heritage Information System (NHIS) tracks bat roost trees and hibernacula plus some acoustic data, but this information is not exhaustive. Even if there are no bat records listed nearby, all of Minnesota's bats, including the federally endangered northern long-eared bat ([Myotis septentrionalis](#)), can be found throughout Minnesota. During the active season (approximately April-November) bats roost underneath bark, in cavities, or in crevices of both live and dead trees. Tree removal can negatively impact bats by destroying roosting habitat, especially during the pup rearing season when females are forming maternity roosting colonies and the pups cannot yet fly. To minimize these impacts, **the DNR recommends that tree removal be avoided from June 1 through August 15.**
- Please visit the [DNR Rare Species Guide](#) for more information on the habitat use of these species and recommended measures to avoid or minimize impacts.

Federally Protected Species

- The area of interest overlaps with a U.S Fish and Wildlife Service (USFWS) Rusty Patched Bumble Bee [High Potential Zone](#). The [rusty patched bumble bee](#) (*Bombus affinis*) is federally listed as endangered and is likely to be present in suitable habitat within High Potential Zones. From April through October this species uses underground nests in upland grasslands, shrublands, and forest edges, and forages where nectar and pollen are available. From October through April the species overwinters under tree litter in upland forests and woodlands. The rusty patched bumble bee may be impacted by a variety of land management activities including, but not limited to,

prescribed fire, tree-removal, haying, grazing, herbicide use, pesticide use, land-clearing, soil disturbance or compaction, or use of non-native bees. If applicable, **the DNR recommends reseeding disturbed soils with native species of grasses and forbs using [BWSR Seed Mixes](#) or [MnDOT Seed Mixes](#).**

To ensure compliance with federal law, please conduct a federal regulatory review using the U.S. Fish and Wildlife Service's online [Information for Planning and Consultation \(IPaC\) tool](#). Please note that all projects, regardless of whether there is a federal nexus, are subject to federal take prohibitions. The IPaC review will determine if prohibited take is likely to occur and, if not, will generate an automated letter. The [USFWS RPBB guidance](#) provides guidance on avoiding impacts to rusty patched bumble bee and a key for determining if actions are likely to affect the species; the determination key can be found in the appendix.

- To ensure compliance with federal law, conduct a federal regulatory review using the U.S. Fish and Wildlife Service's (USFWS) online [Information for Planning and Consultation \(IPaC\) tool](#).

Environmental Review and Permitting

- Please include a copy of this letter and the MCE-generated Final Project Report in any state or local license or permit application. Please note that measures to avoid or minimize disturbance to the above rare features may be included as restrictions or conditions in any required permits or licenses.

The Natural Heritage Information System (NHIS), a collection of databases that contains information about Minnesota's rare natural features, is maintained by the Division of Ecological and Water Resources, Department of Natural Resources. The NHIS is continually updated as new information becomes available, and is the most complete source of data on Minnesota's rare or otherwise significant species, native plant communities, and other natural features. However, the NHIS is not an exhaustive inventory and thus does not represent all of the occurrences of rare features within the state. Therefore, ecologically significant features for which we have no records may exist within the project area. If additional information becomes available regarding rare features in the vicinity of the project, further review may be necessary.

For environmental review purposes, the results of this Natural Heritage Review are valid for one year; the results are only valid for the project location and project description provided with the request. **If project details change or the project has not occurred within one year, please resubmit the project for review within one year of initiating project activities.**

The Natural Heritage Review does not constitute project approval by the Department of Natural Resources. Instead, it identifies issues regarding known occurrences of rare features and potential impacts to these rare features. Visit the [Natural Heritage Review website](#) for additional information regarding this process, survey guidance, and other related information. For information on the

environmental review process or other natural resource concerns, you may contact your [DNR Regional Environmental Assessment Ecologist](#).

Thank you for consulting us on this matter and for your interest in preserving Minnesota's rare natural resources.

Sincerely,

Molly Barrett
Natural Heritage Review Specialist
Molly.Barrett@state.mn.us

Cc: [Melissa Collins](#), Regional Environmental Assessment Ecologist, Central (Region 3)

APPENDIX D: RARE SPECIES SURVEY RESULTS



Critical Connections Ecological Services, Inc.

450 Main Street North, Suite 130, Stillwater, Minnesota 55082

Natural
Resource
Consulting

Landscape
Ecology

Botanical
Inventories

Threatened &
Endangered
Species Surveys

Greenway &
Open Space
Planning

Natural
Community
Restoration

Wetland
Delineation &
Permitting

Wetland
Banking &
Monitoring

Minnesota
Land Cover
Classification

Geographic
Information
Systems

Global
Positioning
Systems

Database
Management &
Development

Environmental
Education

December 18, 2024

Bridget Henning-Randa

Endangered Species Consultant

Minnesota Department of Natural Resources

500 Lafayette Road, Box 32

St. Paul, MN 55155-4032

RE: Botanical Survey Final Report

Houston Engineering, Inc.

Anoka County Ditch 53-62 Branch 5&6 Repair Project

City of Blaine, Anoka County, Minnesota

Dear Bridget Henning-Randa:

The Rice Creek Watershed District (RCWD) retained the services of Critical Connections Ecological Services (CCES) to complete botanical surveys to determine the presence/absence and distribution of state-listed rare vascular plant species occurring within a 32.3 acre survey area within the Rice Creek Watershed District, Blaine, Anoka County. The survey area includes portions of the alignment of Anoka County Ditch 53-62 Branch 5 and Branch 6 as well as a 50 foot buffer to either side of the ditch center line as defined by the RCWD. These segments of ACD 53-62 are scheduled for improvements and maintenance by the RCWD in 2025. CCES began presence/absence surveys on July 1, 2024, and completed detailed surveys on October 15, 2024. The following report provides background, methods, and results associated with these botanical surveys of the ACD 53-62 project area.

Project Background:

The ACD 53-62 improvements and maintenance project (Project) is located in T31N R23W Sections 15, 22, 23, 26, 27, & 28; in the RCWD, City of Blaine, Anoka County, Minnesota. The Project is generally located to the west of Interstate 35W and south of 109th Avenue NE (County Hwy 12). The project location and associated survey boundaries are shown in **Appendix A, Figure 1**. Botanical surveys were completed within a defined survey area as provided by the RCWD. The survey area included portions of the alignment of Branch 5 and Branch 6 of ACD 53-62 proposed for improvements, as well as a buffer of 50 feet on either side of the ditch centerline.

To prepare for the surveys, CCES reviewed correspondence from the MNDNR to the RCWD dated April 26, 2024 (Project ID: MCE-2024-00235). The letter summarized the results of a

Natural Heritage Information System (NHIS) review completed by the MNDNR for the Project area. Results of the NHIS query indicated that "a dozen unique state-listed endangered and threatened plant species have been documented in the vicinity of the proposed project. Minnesota's Endangered Species Statute (Minnesota Statutes, section 84.0895) and associated Rules (Minnesota Rules, part 6212.1800 to 6212.2300 and 6134) prohibit the take of endangered or threatened plants or animals, including their parts or seeds, without a permit. A qualified surveyor was required to determine if suitable habitat exists within the Project's proposed impact area, and, if so, complete botanical surveys for state-listed and protected vascular plant species prior to initiation of any project activities.

CCES completed an additional query of the NHIS database (CCES License LA 2023-032, last updated April 2024) to generate a list of specific rare plant species known to occur within one mile of the entire survey boundary. These species and their associated habitats served as the focus and target of field surveys. Rare vascular plant species known to occur (NHIS) within a one mile radius of the survey boundary are listed below in **Table 1**.

Table 1: NHIS Query Results - Species List (Recommended for Survey)

Scientific Name	Common Name	MN Status	Optimal Survey Period
<i>Aristida longespica</i>	Slimspike three-awn	Endangered	August to September
<i>Fimbristylis autumnalis</i>	Autumn fimbry	Special Concern	July to September
<i>Juncus marginatus</i>	Marginated rush	Endangered	August to September
<i>Orobanche uniflora</i>	One-flowered broomrape	Threatened	May to June
<i>Platanthera flava</i>	Tubercled rein orchid	Threatened	June to August
<i>Polygala cruciata</i>	Cross-leaved milkwort	Endangered	July to August
<i>Rubus fulleri</i>	Fuller's bristle-berry	Threatened	July to August
<i>Rubus missouricus</i>	Missouri bristle-berry	Endangered	July to August
<i>Rubus stipulatus</i>	A bristle-berry	Endangered	July to August
<i>Sceptridium rugulosum</i>	St. Lawrence grapefern	Special Concern	Spring to Fall
<i>Trichophorum clintonii</i>	Clinton's bulrush	Threatened	May to June
<i>Viola lanceolata</i>	Lance-leaf violet	Threatened	Spring to Fall
<i>Xyris torta</i>	Twisted yellow-eyed grass	Endangered	July to August

The rare vascular plant species that were surveyed for included those listed above in **Table 1** as well as additional associated rare species which are known to occur in similar habitats in the Anoka Sand Plain (as shown below in **Table 2**).

Prior to the start of botanical survey work, CCES was required to submit a rare species survey proposal to the MNDNR for review and approval. As required, the proposed survey protocol was submitted to the MNDNR on June 26, 2024 via an email to reports.nhis@state.mn.us. This survey protocol is included as **Appendix C** of this report.

Survey Methods:

As proposed in the submitted survey protocol, CCES plant ecologists conducted botanical field surveys within the defined survey area (see **Figure 1**) to detect any Minnesota special concern, threatened, or endangered vascular plant species occurring within the survey area that could be affected by the planned ditch improvement project.

Target Plant Species:

CCES completed surveys for the target plant species that were identified in the NHIS review (**Table 1**), and for additional species, which have been detected in similar habitats within the vicinity of the project in the Anoka Sand Plain. Additional species that were surveyed for are included in **Table 2**, below.

Table 2: Additional Target Plant Species Included in the Survey

Scientific Name	Common Name	MN Status	Optimal Survey Period
<i>Botrychium simplex</i>	Least moonwort	Special Concern	May to June
<i>Decodon verticillatus</i>	Waterwillow	Special Concern	June to July
<i>Gaylussacia baccata</i>	Black huckleberry	Threatened	August to September
<i>Potamogeton bicupulatus</i>	Snailseed pondweed	Endangered	July to August
<i>Rotala ramosior</i>	Toothcup	Threatened	August to September
<i>Rubus multiflorus</i>	Kinnickinnick dewberry	Special Concern	July to August
<i>Rubus vermontanus</i>	Vermont blackberry	Special Concern	July to August
<i>Rubus wheeleri</i>	Wheeler's blackberry	Watchlist	July to August
<i>Sceptridium oneidense</i>	Blunt-lobed grapefern	Threatened	May to October

Desktop and Existing Data Review:

Prior to the start of any field work, CCES reviewed existing desktop based and written information related to the project site and/or the specific vascular plant species and habitats for which we will be surveying. CCES reviewed habitat requirements for each of the above listed species (**Table 1** and **Table 2**) using the MNDNR's Rare Species Guide as well as other pertinent reference material (i.e. Smith 2008, Trees and Shrubs of Minnesota, Statement of Need and Reasonableness (2012)).

As necessary, CCES visits the University of Minnesota Herbarium prior to conducting any field work to review collections of preserved specimens of the species listed in **Table 1** and **Table 2** to ensure a thorough understanding of identifying field characters.

CCES reviewed existing desktop-based habitat information (i.e. Color and infra-red aerial photographs, land cover, LiDAR, Soils, Wetlands/NWI, NHIS (LA 1034)) to help refine and focus our field search area.

Field Survey Methods:

Initial Surveys:

CCES ecologists conducted initial surveys for the presence/absence of the vascular plant species listed above (**Table 1** and **Table 2**) as well as their associated habitats between July 1 and August 30, 2024. The optimal survey period for most of the plant species listed was included within this survey time frame. Field survey work was led and completed by CCES Principal Ecologist, Jason Husveth (MNDNR Approved Surveyor for Endangered and Threatened Vascular Plant Species). Jason was assisted in the field by additional CCES field staff, including Amy Husveth.

Plant survey work was conducted using a random meander survey protocol. This type of survey allowed for coverage of all habitats and plant community types within the survey boundary, regardless of their condition and suitability to support rare species. When suitable habitat for any of the above listed species was encountered in the field (**Table 1** and **Table 2**), a more focused and intensive survey was completed within the habitat(s). An informed meander survey of suitable habitats was used to detect suitable micro-habitats and plant associations known to support the individual target rare plant species. Biotic and abiotic information was used to successfully detect and locate target rare species.

Detailed Surveys:

Once initial surveys were completed, CCES reported to the RCWD our initial findings in mid-August, 2024. CCES then coordinated with the RCWD to complete follow up detailed surveys of locations with positive rare species detections. Once authorized, CCES completed detailed surveys of two portions of ditch alignments where state-listed species were detected. Detailed surveys were authorized in late August 2024, and field work of detailed surveys was completed between September 1 and October 15, 2024. Detailed surveys focused on locating the spatial extents of all detected rare species subpopulations, flagging these extents in the field, recording of spatial extents with a GPS, counting of individuals, and collection of voucher specimens, photographs and required habitat information.

Documentation of Rare Vascular Plant Species:

When state-listed vascular plant species were detected by CCES ecologists in the field, CCES flagged the extents of rare species subpopulations or individuals and recorded GPS point locations. When detections were large and contained multiple individuals, CCES flagged the perimeter of the detection and counted the number of individual plants (or stems) contained within the area. CCES spatially recorded the boundary of the detection with a sub-meter accuracy Trimble global positioning system (GPS).

Along with location information, CCES also collected more detailed field data associated with each detection and summarized findings using a standard data collection sheet. Data sheets included a description of each detection, a description of the associated habitat, a list of associated species, and the number of individuals/or stems observed.

When appropriate, CCES collected a voucher specimen(s) of each rare vascular plant species encountered within the Project boundary under Jason Husveth's Special Collector's Permit (Permit No. 36050, issued

June 27, 2024). These specimens have been processed and are being submitted to the MNDNR with this final report and following standard procedures. Along with each specimen sheet, one archival specimen label has been provided which includes specific specimen information such as location, collectors/surveyors, dates, habitat, and associated species. These data are also included in Mr. Husveth's rare species reporting database, to be submitted to the MNDNR NHIS on or before January 31, 2025. Where necessary, representative photographs of specimens and habitats were collected (see **Appendix B** of this report).

Survey Results:

During the 2024 surveys of the ACD 53-62 ditch system, CCES detected four state-listed species occurring at two survey sites, comprising a total of five subpopulations. State-listed species were detected along ACD 53-62 Branch 5 and Branch 6 (see **Figures 2, 3A, and 3B, Appendix A**).

Along ACD 53-62 Branch 5, the following state-listed species was detected: *Rubus semisetosus* (MN Threatened; see **Figure 3A**). Along ACD 53-62 Branch 6, the following state-listed species were documented within the survey limits: *Rubus stipulatus* (MN Endangered), *Rubus semisetosus* (MN Threatened), *Platanthera flava* var. *herbiola* (MN Threatened), and *Rubus multiflorus* (MN Special Concern; see **Figure 3B**).

Tables 3 and 4 below, provide an accounting of each subpopulation detected by species, the spatial extent of each subpopulation as mapped in a GIS, and an estimated count of the number of individual plants located within each subpopulation per the methods described above. No additional rare species locations were detected within the remainder of the survey area.

ACD 53-62 Branch 5 Rare Plant Detections:

On location of rare plant subpopulations were detected along ACD 53-62 Branch 5. These were comprised of one location of *Rubus semisetosus* (Swamp Blackberry, MN Threatened). Detections along Branch 5 are summarized below, and are depicted in **Appendix A, Figures 2, and 3A**.

**Table 3. ACD 53-62 Branch 5 Rare Plant Subpopulation
Detections, Area, and Estimated Count of Individuals**

Subpopulation ID	Scientific Name	Common Name	Subpopulation Area (SQFT)	Subpopulation Estimated Count
RSE-05	<i>Rubus semisetosus</i>	Swamp Blackberry	379	62 Canes

RSE-05 Subpopulation Notes: This subpopulation of *Rubus semisetosus* was comprised of 62 canes, located within a relatively small area immediately adjacent to the ditch and on ditch spoil (250 square feet). Of these canes, most were vegetative primocanes, and very few floricanes were observed producing viable fruit (restricted to sunnier areas). This subpopulation was located on the transition between a southern wet aspen forest (WFs55a) and northern wet meadow openings (WMn82b1) immediately adjacent to the ditch. These swamp blackberries were associated with: *Populus tremuloides*, *Betula papyrifera*, *Ulmus americana*, *Prunus serotina*, *Salix nigra*, *Salix* spp., *Rhamnus cathartica*, *Rubus idaeus*, *Spiraea alba*, *Solidago gigantea*, *Carex lacustris*, *Calamagrostis canadensis*, and *Phalaris arundinacea*. Soils were saturated to seasonally inundated Isanti sandy loams, with a shallow sedge peat organic surface layer. Exposure was partial sun to partial shade. The plants were most densely occurring in the sunnier and more open/exposed portions of the habitat and were stunted in shadier areas among the quaking aspen.

No voucher specimens of *Rubus semisetosus* were collected at the subpopulation location along ACD Branch 5. This was due to the general lack of flowering and fruiting floricanes and the relatively small size of the subpopulation (less than 100 canes, primarily primocanes). However, CCES is certain of the species identification, based on the following combination of field characters: an upright bristle-berry, with palmately compound leaves, acuminate prickles too weak to break skin, prickles weak and less than 4mm in length, and the undersides of primocane leaflets were moderately to densely hairy. The few withered floricanes that were found in the field contained flowers with glandular hairs on the pedicels.

ACD 53-62 Branch 6 Detections:

Four locations of rare plant subpopulations were detected along ACD 53-62 Branch 6. These were comprised of one location of *Rubus stipulatus* (A Species of Bristle-berry, MN Endangered), *Rubus semisetosus* (Swamp Blackberry, MN Threatened), one location of *Platanthera flava* var. *herbiola* (Tuberclad Rein-orchid, MN Threatened), and one location of *Rubus multiflorus* (Kinnickinnick Dewberry, MN Special Concern). Detections along ACD 53-62 Branch 6 are summarized below, and are depicted in **Appendix A, Figures 2, and 3B**.

Table 4 summarizes these detections associated with the southern end of Branch 6 of Anoka County Ditch 53-62. These four species were generally occurring in the same wet meadow (WMn82a/b1) and wet forest (WFs55a) habitat near the southern end (headwaters) of Branch 6.

Table 4. Branch 6 Rare Species Subpopulation Detections, Area, and Count of Individuals

Subpopulation ID	Scientific Name	Common Name	Subpopulation Area (SQFT)	Subpopulation Estimated Count
RST-06	<i>Rubus stipulatus</i>	A Species of Bristle-berry	371	16 Canes
RSE-06	<i>Rubus semisetosus</i>	Swamp Blackberry	4,062	508 Canes
PF-06	<i>Platanthera flava</i>	Tubercled Rein-orchid	594	74 Plants
RMU-06	<i>Rubus multiflorus</i>	Kinnickinnick Dewberry	67	3 Canes

Voucher specimens for RMU-06 (JJH-2024-144), RSE-06 (JJH-2024-118, 119, 120A/120B), and PF-06 (JJH-2024-114, 115) were collected at the Branch 6 locations. No voucher specimens were collected for RST-06 (*Rubus stipulatus*) because there were too few individuals and these were primarily primocane material, with diagnostic large stipules relatively absent from damping off in high humidity conditions. Photographs of *Rubus stipulatus* primocanes and leaves were collected.

RST-06 Subpopulation Notes: This subpopulation of *Rubus stipulatus* was comprised of 16 canes, located within a relatively small area (371 square feet). Of these canes, most were vegetative primocanes, and no floricanes were observed producing viable fruit. This subpopulation was located on the transition between a southern wet aspen forest (WFs55a) and northern wet meadow openings (WMn82b1). These Minnesota Endangered bristle-berries were closely associated and co-occurring with *Rubus semisetosus* (MN Threatened), *Rubus idaeus*, and *Rubus multiflorus* (MN Special Concern). Other associated species included: *Populus tremuloides*, *Betula papyrifera*, *Ulmus americana*, *Prunus serotina*, *Salix nigra*, *Salix* spp., *Rhamnus cathartica*, *Spiraea alba*, *Solidago gigantea*, *Carex lacustris*, *Calamagrostis canadensis*, and *Phalaris arundinacea*. Soils were earthworm impacted saturated to mesic Isanti sandy loams, with a shallow sedge peat organic surface layer. Exposure was partial shade to shade.

RSE-06 Subpopulation Notes: This subpopulation of *Rubus semisetosus* was comprised of 508 canes, located within a relatively small area (4,062 square feet). Of these canes, most were vegetative primocanes, and very few floricanes were observed producing viable fruit (floricanes were restricted to sunnier, open areas). This subpopulation was located on the transition between a southern wet aspen forest (WFs55a) and northern wet meadow openings (WMn82b1). These Minnesota Threatened bristle-berries were closely associated and co-occurring with *Rubus stipulatus* (MN Endangered), *Rubus idaeus*, *Rubus ferrofluvius*, and *Rubus multiflorus* (MN Special Concern). Other associated species included: *Populus tremuloides*, *Betula papyrifera*, *Ulmus americana*, *Acer rubrum*, *Acer saccharinum*, *Prunus serotina*, *Salix nigra*, *Salix* spp., *Rhamnus cathartica*, *Spiraea alba*, *Solidago gigantea*, *Lycopus americanus*, *Euthamia gymnospermoides*, *Carex lacustris*, *Calamagrostis canadensis*, and *Phalaris arundinacea*. Soils were earthworm impacted saturated to mesic Isanti sandy loams, with a shallow sedge peat organic surface layer. Exposure was partial shade to shade. Plants were absent from areas of thick reed canary grass or dense shade.

PF-06 Subpopulation Notes: This subpopulation of *Platanthera flava* was comprised of 74 plants, with three plants in flower/fruit at the time of detection on July 29, 2024. This subpopulation of *Platanthera flava* was located within a relatively small area (594 square feet). Of these plants, most were vegetative basal leaves only, with just three individuals producing flower spikes and fruits along open wet meadow microhabitats and deer paths. This subpopulation was located on the transition between a southern wet aspen forest (WFs55a) and northern wet meadow openings (WMn82b1). These Minnesota threatened orchids were associated with typical wet forest and wet meadow species of the Anoka Sand Plain, including: *Populus tremuloides*, *Betula papyrifera*, *Ulmus americana*, *Acer saccharinum*, *Prunus serotina*, *Ilex verticillata*, *Salix nigra*, *Salix* spp., *Rubus idaeus*, *Rubus pubescens*, *Rhamnus cathartica*, *Spiraea alba*, *Solidago gigantea*, *Boehmeria cylindrica*, *Scutellaria lateriflora*, *Eutrochium maculatum*, *Eupatorium perfoliatum*, *Onoclea sensibilis*, *Thelypteris palustris*, *Persicaria saggitata*, *Carex lacustris*, *Calamagrostis canadensis*, and *Phalaris arundinacea*. There is a portion of the *Rubus semisetosus* (MN Threatened) subpopulation nearby, sixty feet to the east of these orchids on the east side of the ditch lateral. Soils were earthworm impacted saturated to seasonally inundated Isanti sandy loams, with a shallow sedge peat organic surface layer.

RMU-06 Subpopulation Notes: This small subpopulation of *Rubus multiflorus* was comprised of three (3) canes, located within a relatively small area (67 square feet). Of these canes, two were prostrate vegetative primocanes, and one was a fruiting floricanes. This subpopulation was located as two separate individuals along the upper topographic positions of the transition between a southern wet aspen forest (WFs55a) and northern wet meadow openings (WMn82b1). These Minnesota Special Concern dewberries were closely associated and co-occurring with *Rubus stipulatus* (MN Endangered), *Rubus semisetosus* (MN Threatened), *Rubus ferrofluvius*, and *Rubus idaeus*. *Populus tremuloides*, *Betula papyrifera*, *Ulmus americana*, *Acer rubrum*, *Acer saccharinum*, *Prunus serotina*, *Salix nigra*, *Salix* spp., *Rhamnus cathartica*, *Spiraea alba*, *Solidago gigantea*, *Lycopus americanus*, *Euthamia gymnospermoides*, *Carex lacustris*, *Calamagrostis canadensis*, and *Phalaris arundinacea*. Soils were earthworm impacted mesic to dry Isanti sandy loams, with a shallow sedge peat organic surface layer. Exposure was partial shade to sun, with flowering and fruit production occurring in sub exposed portions of the habitat.

No other state-listed vascular plant species or subpopulations were detected in the remaining 32.3 acre survey areas along the Anoka County Ditch 53-62 Branch 5 and 6.

Other Noteworthy Detections:

As a result of the 2024 surveys, three locations of a non-listed but rarely documented dewberry, *Rubus ithicanus*, were detected and collected. *Rubus ithicanus* is a species of dewberry that is native to Minnesota but has only two prior detections and collections throughout the state (Bell Museum Biodiversity Atlas, accessed December 2024, Smith 2008, Welby Smith email communication July 2024). CCES encountered *Rubus ithicanus* at three locations during the completion of this survey. CCES collected multiple voucher specimens of *Rubus ithicanus* primocanes and floricanes, and these specimens are being submitted along with state-listed species voucher specimens associated with this survey report (specimen sheets JJH-2024-106, 107, 108, 109, 100, and 234, 235).

Berberis thunbergii is an exotic and invasive woody species. Multiple naturalized fruiting individuals were detected among subpopulations RST-06, RSE-06, PF-06, and RMU-06 within wetland edge and upland habitats along Branch 6 of ACD 53-62. In the twenty five years we have been surveying the landscapes of Anoka County, this is the first time we have detected *Berberis thunbergii* as a naturalizing species. Voucher specimens were collected (specimen sheets JJH-2024-113A and 113B). This invasive species location was documented by Jason Husveth through the eddmaps.org website with photo documentation and mapping on July 30, 2024 (Record ID: 12105116, verified by Laura Van Ripper).

Deliverables to the MNDNR:

CCES has prepared this final survey report that includes an introduction, background, methods, and results of the survey effort. In addition to this final survey report, as permitted by MNDNR, CCES has collected and prepared voucher specimens with archival labels to be submitted to Welby Smith, MNDNR State Botanist, at the time of the issuance of the final survey report. Where collections were not permitted or possible, diagnostic digital macrophotography were collected in place of voucher specimens where possible (see **Appendix B**). Lastly, CCES will provide accompanying rare species GIS point and polygon shapefiles and attribute database to Lisa Joyal (MNDNR Endangered Species Environmental Review Coordinator) upon issuance of this final survey report.

Thank you for your review of this botanical survey final report for a planned Anoka County Ditch 53-62 improvement project located in T31N R23W Sections 15, 22, 23, 26, 27, & 28; in the City of Blaine, Anoka County, Minnesota.

Please review this final survey report and supporting information and voucher specimens. Please contact Jason Husveth if you have any questions or require additional information regarding our survey and findings. As of the writing of this report, we believe that botanical surveys of the 32.3 acre ACD 53-62 project area are now complete, and no additional surveys should be necessary.

Respectfully submitted,

Critical Connections Ecological Services, Inc.

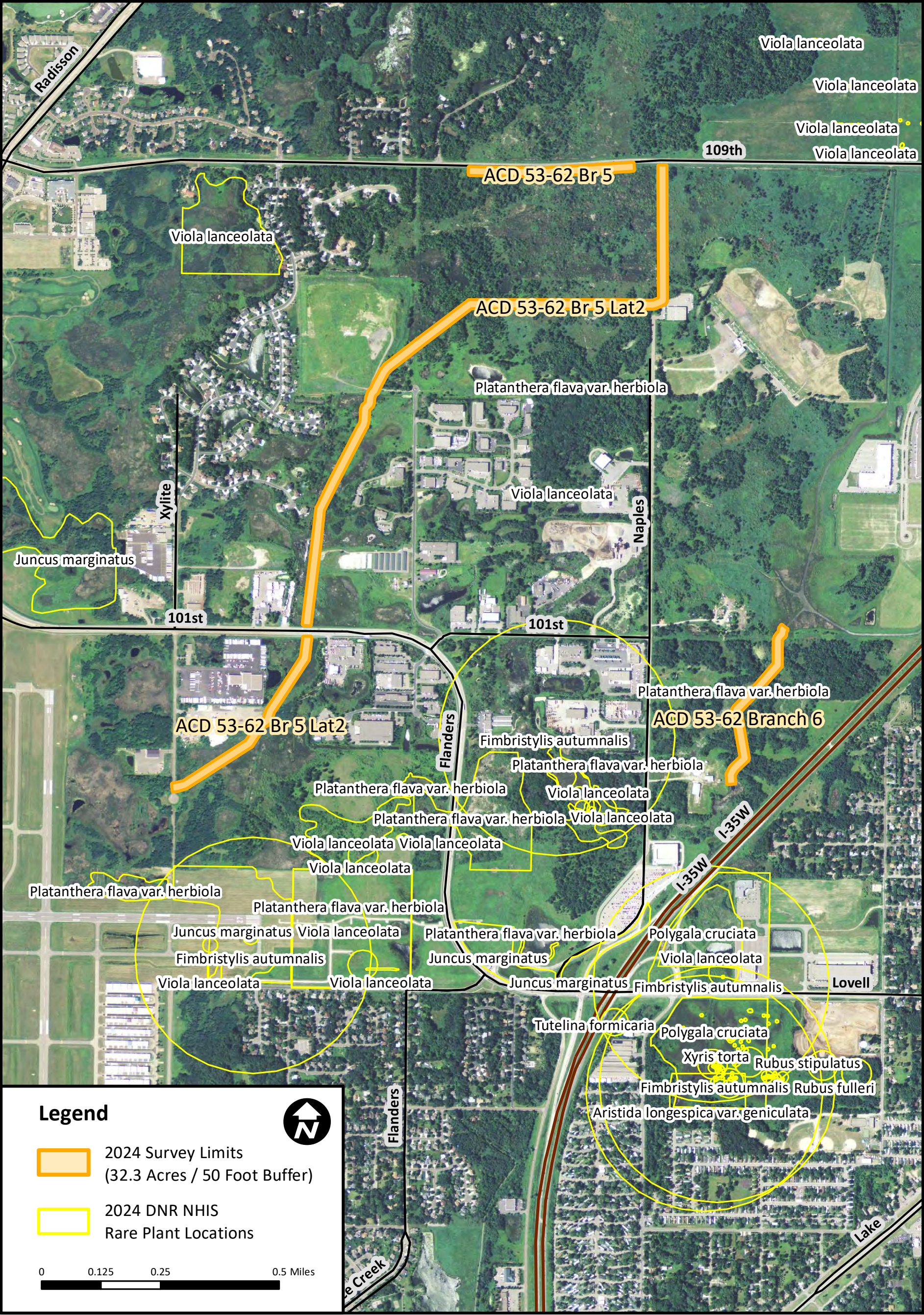


Jason J. Husveth, MS
Principal Ecologist
jhusveth@ccesinc.com | 651-247-0474 cell

cc: Chris Otterness, PE, Senior Civil Engineer, Houston Engineering, Inc.
Nick Tomczik, Administrator, Rice Creek Watershed District
Melissa Collins, MNDNR Regional Environmental Assessment Ecologist

Appendix A

Figures

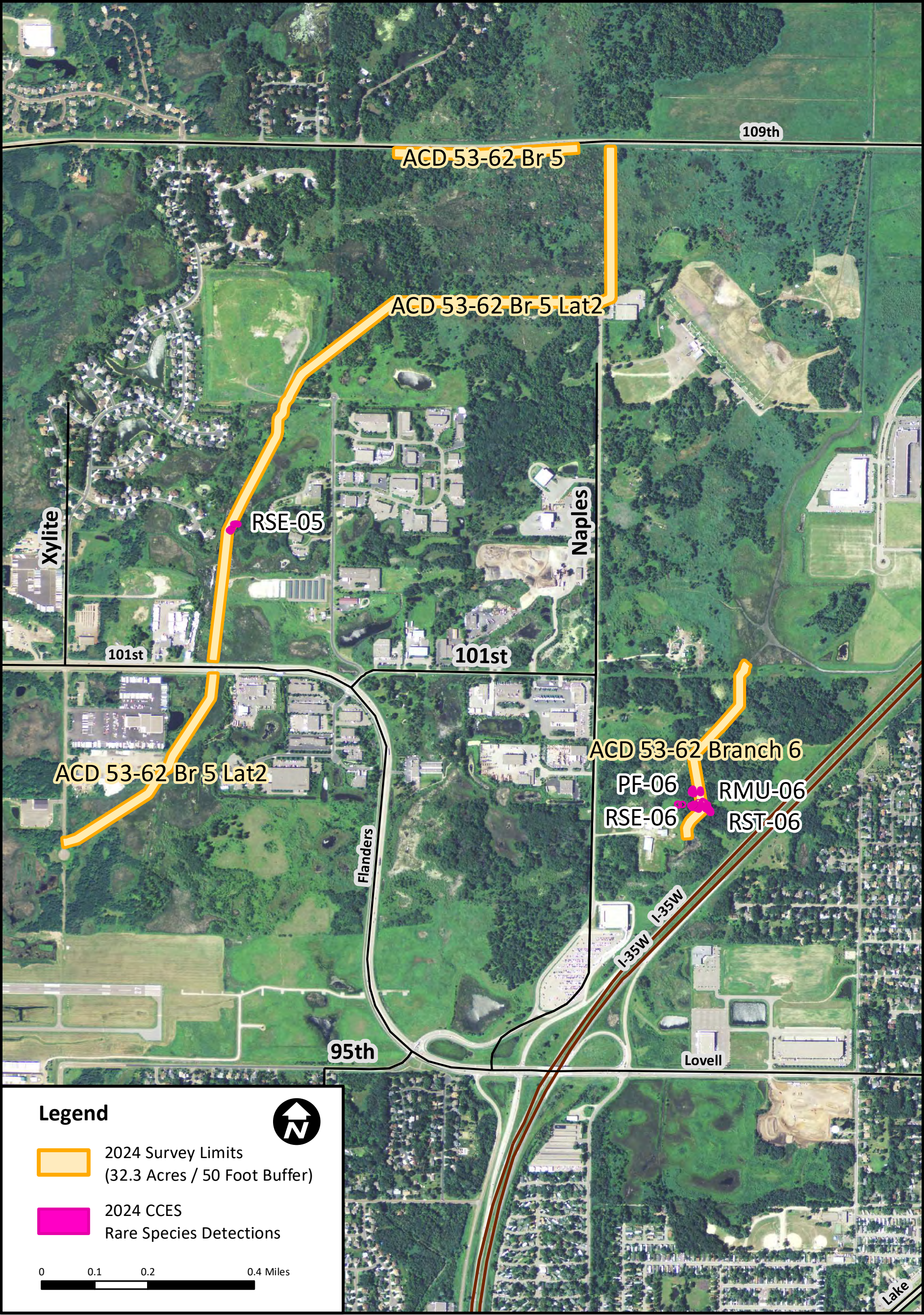


Anoka County Ditch 53-62, Branch 5 and 6
Rare Plant Surveys
2024 Survey Areas and NHIS Rare Species Records
Rice Creek Watershed District, Blaine, Anoka County, MN

December 18, 2024

Figure 1

Critical Connections
Ecological Services, Inc.




Anoka County Ditch 53-62, Branch 5 and 6
Rare Plant Surveys
2024 CCES Rare Plant Detections (Overview)
Rice Creek Watershed District, Blaine, Anoka County, MN

December 18, 2024

Figure 2

Critical Connections
Ecological Services, Inc.



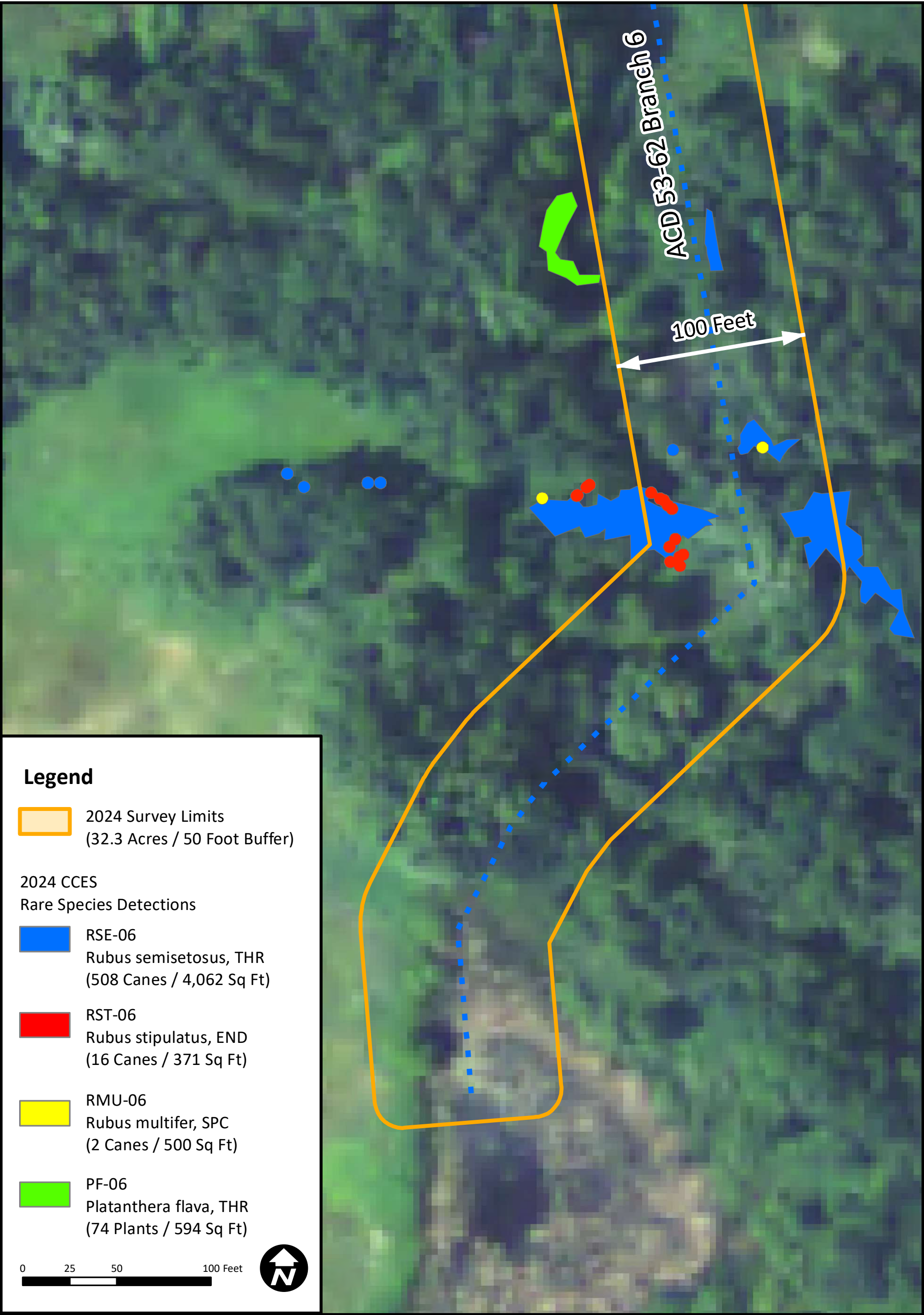


Critical Connections
Ecological Services, Inc.

Anoka County Ditch 53-62, Branch 5
Rare Plant Surveys
2024 CCES Rare Plant Detections (Detail)
Rice Creek Watershed District, Blaine, Anoka County, MN

December 18, 2024

Figure 3A



Anoka County Ditch 53-62, Branch 6
Rare Plant Surveys
2024 CCES Rare Plant Detections (Detail)
Rice Creek Watershed District, Blaine, Anoka County, MN

December 18, 2024

Figure 3B

Critical Connections
Ecological Services, Inc.

Appendix B

Photographs



Rubus semisetosus subpopulation RSE-05 along the eastern edge of ACD 53-62 Branch 5



Rubus semisetosus subpopulation RSE-05, primocane leaf and leaf hairs detail



Rubus stipulatus and *R. semisetosus* habitat at southern end of ACD 53-62 Branch 6



Rubus stipulatus subpopulation RST-06 leaf and diagnostic stipules



Platanthera flava subpopulation PF-06, cluster of basal leaf plants at ACD 53-62 Branch 6



Platanthera flava subpopulation PF-06 voucher specimens of flowering orchids



Rubus semisetosus subpopulation RSE-05 along the eastern edge of ACD 53-62 Branch 6



Rubus semisetosus subpopulation RSE-05, primocane leaf, aciculate prickles, and leaf hairs detail

Appendix C
Survey Protocol
(June 26, 2024)



Critical Connections Ecological Services, Inc.

450 Main Street North, Suite 130, Stillwater, Minnesota 55082

Natural
Resource
Consulting

June 26, 2024

Landscape
Ecology

Ms. Lisa Joyal
Endangered Species Review Coordinator
Minnesota Department of Natural Resources

Botanical
Inventories

500 Lafayette Road, Box 32
St. Paul, MN 55155-4032

Threatened &
Endangered
Species Surveys

RE: Botanical Survey Protocol
Houston Engineering, Inc.
Anoka County Ditch 53-62 Branch 5&6 Repair
City of Blaine, Anoka County, Minnesota

Greenway &
Open Space
Planning

Dear Lisa Joyal:

Natural
Community
Restoration

Houston Engineering, Inc. (Client) has retained the services of Critical Connections Ecological Services (CCES) to complete botanical surveys to determine the presence/absence and distribution of state-listed rare vascular plant species occurring within a 22.5 acre survey area. The survey area includes portions of the alignment of Anoka County Ditch 53-62 Branch 5 and Branch 6 as well as a buffer to the ditch alignment as defined by the Client. This portion of ACD 53-62 is scheduled for improvements and maintenance by the Rice Creek Watershed District (RCWD). The survey area associated with this proposed Project is shown as attached in **Figure 1**.

Wetland
Delineation &
Permitting

Wetland
Banking &
Monitoring

Minnesota
Land Cover
Classification

The ACD 53-62 improvements and maintenance project (Project) is located in T31N R23W Sections 15, 22, 23, 26, 27, & 28; in the RCWD, City of Blaine, Anoka County, Minnesota. The Project is generally located to the west of Interstate 35 and south of 109th Avenue NE (County Hwy 12). The project location and associated survey boundaries are shown in **Figure 1**. Botanical surveys will be completed within a defined survey area as provided by the Client. The survey area includes portions of the alignment of Branch 5 and Branch 6 of ACD 53-62 as well as a buffer of 50 feet on either side of the ditch centerline. CCES will begin presence/absence surveys beginning on Monday, July 1, 2024.

Geographic
Information
Systems

Global
Positioning
Systems

Database
Management &
Development

CCES reviewed correspondence from the MNDNR to the Client dated April 26, 2024 (Project ID: MCE-2024-00235). The letter summarized the results of a Natural Heritage Information System (NHIS) review completed by the MNDNR for the Project area. Results of the NHIS query indicated that "a dozen unique state-listed endangered and threatened plant species have been documented in the vicinity of the proposed project. Minnesota's Endangered Species Statute (Minnesota Statutes, section 84.0895) and associated Rules

Environmental
Education

(Minnesota Rules, part 6212.1800 to 6212.2300 and 6134) prohibit the take of endangered or threatened plants or animals, including their parts or seeds, without a permit. To demonstrate avoidance, a qualified surveyor will need to determine if suitable habitat exists within the activity impact area and, if so, conduct a survey prior to any project activities.

CCES then completed an additional query of the NHIS database (LA 2023-032) to generate a list of specific species known to occur within 1-mile of the survey boundary. These species and their associated habitats will serve as the focus and target of field surveys. Rare vascular plant species known to occur (NHIS) within a one mile radius of the survey boundary are listed below in **Table 1**.

Table 1: NHIS Query Results - Species List

Scientific Name	Common Name	Status	Optimal Survey Period
<i>Aristida longespica</i>	Slimspike three-awn	Endangered	August to September
<i>Fimbristylis autumnalis</i>	Autumn fimbry	Special Concern	July to September
<i>Juncus marginatus</i>	Marginated rush	Endangered	August to September
<i>Orobanche uniflora</i>	One-flowered broomrape	Threatened	May to June
<i>Platanthera flava</i>	Tuberclad rein orchid	Threatened	June to August
<i>Polygala cruciata</i>	Cross-leaved milkwort	Endangered	July to August
<i>Rubus fulleri</i>	Fuller's bristle-berry	Threatened	July to August
<i>Rubus missouricus</i>	Missouri bristle-berry	Endangered	July to August
<i>Rubus stipulatus</i>	A bristle-berry	Endangered	July to August
<i>Sceptridium rugulosum</i>	St. Lawrence grapefern	Special Concern	Spring to Fall
<i>Trichophorum clintonii</i>	Clinton's bulrush	Threatened	May to June
<i>Viola lanceolata</i>	Lance-leaf violet	Threatened	Spring to Fall
<i>Xyris torta</i>	Twisted yellow-eyed grass	Endangered	July to August

Due to the presence of multiple state listed species as well as written correspondence and guidance from the MNDNR, a qualified surveyor must complete a habitat assessment and botanical survey within the survey boundary. Rare vascular plant species to be surveyed for include those listed above in **Table 1** as well as additional species as shown below in **Table 2** which are known to occur in similar habitats in the Anoka Sand Plain.

Prior to the start of botanical survey work, CCES is required to submit a rare species survey proposal to the MNDNR for review and approval. To meet this requirement, CCES has prepared the following information:

Proposed Survey Methods:

CCES plant ecologists will conduct field surveys within the defined survey area (see **Figure 1**) to detect any Minnesota special concern, threatened, or endangered vascular plant species occurring within the survey area that could be affected by the planned Project.

In addition to the species to be surveyed for as indicated by NHIS review, CCES will also assess all habitat within the survey area and document any locations of habitat that could be associated with additional rare species that are known to occur in the Anoka Sand Plain in similar habitats as those occurring within the survey boundary.

Target Plant Species:

CCES will complete surveys for the target plant species listed above in **Table 1**.

In addition, CCES will also conduct surveys for additional species, which have been detected in similar habitats within the vicinity of the project in the Anoka Sand Plain. These species are listed below in **Table 2**. Species in **Table 2** are listed as Endangered, Threatened, Special Concern, or Watchlist.

Table 2: Additional Target Plant Species To Be Included in Survey

Scientific Name	Common Name	Status	Optimal Survey Period
<i>Botrychium simplex</i>	Least moonwort	Special Concern	May to June
<i>Decodon verticillatus</i>	Waterwillow	Special Concern	June to July
<i>Gaylussacia baccata</i>	Black huckleberry	Threatened	August to September
<i>Potamogeton bicipulatus</i>	Snailseed pondweed	Endangered	July to August
<i>Rotala ramosior</i>	Toothcup	Threatened	August to September
<i>Rubus multiflorus</i>	Kinnickinnick dewberry	Special Concern	July to August
<i>Rubus vermontanus</i>	Vermont blackberry	Special Concern	July to August
<i>Rubus wheeleri</i>	Wheeler's blackberry	Watchlist	July to August
<i>Sceptridium oneidense</i>	Blunt-lobed grapefern	Threatened	May to October

The vascular plant species listed above in **Table 1** and **Table 2** as well as their associated habitats will be the focus of the upcoming initial survey effort. Should habitat with the potential to support additional rare vascular plant species not included in the tables above be detected, CCES will make note of such detections in the final report and make recommendations to the Client regarding future survey needs.

Desktop and Existing Data Review:

Prior to the start of any field work, CCES will review existing desktop based and written information related to the project site and/or the specific vascular plant species and habitats for which we will be surveying. CCES will review habitat requirements for each of the above listed species (**Table 1** and **Table 2**) using the MNDNR's Rare Species Guide as well as other pertinent reference material (i.e. Smith 2008, Trees and Shrubs of Minnesota, Statement of Need and Reasonableness (2012)).

If necessary, CCES will visit the University of Minnesota Herbarium prior to conducting any field work to review collections of preserved specimens of the species listed in **Table 1** and **Table 2** to ensure a thorough understanding of identifying field characters.

CCES will also review existing desktop-based habitat information (i.e. Color and infra-red aerial photographs, land cover, LiDAR, Soils, Wetlands/NWI, NHIS (LA 1034)) to help refine and focus our field search area.

Field Survey Methods:

CCES ecologists will conduct surveys for the presence/absence of the vascular plant species listed above (Table 1 and Table 2) as well as their associated habitat between July 1 and August 30, 2024. The optimal survey period for most of the plant species listed does include this planned survey time frame and CCES has experience detecting each of the above listed species during this time period. Should habitat be encountered for any rare vascular plant species that cannot be readily identified or detected during the proposed survey period, CCES will note habitat detections and make a recommendation in the survey report that additional field survey work be considered by the Client.

Field survey work will be lead and completed by CCES lead/principal ecologist, Jason Husveth (MNDNR Approved Surveyor for Endangered and Threatened Vascular Plant Species). Jason may be assisted in the field by additional CCES field staff.

Plant survey work will be conducted using a random meander survey protocol. This type of survey allows for coverage of all plant community types within the survey boundary. When suitable habitat for any of the above listed species is encountered in the field (**Table 1** and **Table 2**), a more focused and intensive survey will be completed in the area. An informed meander survey of suitable habitats will be used to detect suitable micro-habitats and plant associations known to support the individual target rare plant species. Biotic and abiotic information will be used to successfully detect and locate target rare species.

Documentation of Rare Vascular Plant Species:

Should state-listed vascular plant species be detected by CCES ecologists in the field, CCES will flag and record a GPS point location(s) of individual rare vascular plant(s) or populations. If detections are large and contain multiple individuals, CCES will flag the perimeter of the detection and count the number of individual plants contained within the area. CCES will then GPS the boundary of the detection.

Along with location information, CCES will also collect detailed field data associated with each detection and summarize findings using a standard data collection sheet. Data sheets will include a description of each detection, a description of the associated habitat, a list of associated species, and the number of individuals/or stems observed.

CCES will collect one voucher specimen of each rare vascular plant species encountered within the Project boundary under Jason Husveth's Special Collector's Permit (permit renewal pending approval

Botanical Survey Protocol
Houston Engineering, Inc.
Anoka County Ditch 53-62 Branch 5&6 Repair
Date: June 26, 2024

with Bridget Henning-Randa, renewal application submitted June 18, 2024). The specimen(s) will be prepared and submitted to the MNDNR following standard procedures. Along with each specimen, one archival specimen label will be provided which shall include specific specimen information such as location, collectors/surveyors, habitat, and associated species.

Deliverables to the MNDNR:

CCES will prepare a final survey report that will include an introduction, background, methods, and results section to summarize the survey effort. The final survey report will be issued to the MNDNR at the completion of the survey. In addition to the final survey report, as permitted by MNDNR, CCES will provide voucher specimens with archival labels to Welby Smith, MNDNR State Botanist, at the time of the issuance of the final survey report. If collections are not permitted or possible, diagnostic digital macrophotography will be submitted in place of voucher specimens. Lastly, CCES will provide a completed rare species GIS point and/or polygon shape file and attribute database to Lisa Joyal (MNDNR Endangered Species Environmental Review Coordinator) and Derek Anderson (Botanist/Plant Ecologist) upon completion of the surveys and issuance of the final survey report.

Thank you for your review of our rare species survey proposal (provided by CCES on behalf of Houston Engineering, Inc. for a planned project located in T31N R23W Sections 15, 22, 23, 26, 27, & 28; in the City of Blaine, Anoka County, Minnesota. Please review the proposed survey methods and contact us if you have any questions or suggestions to improve upon our suggested survey methodology. CCES plans to begin survey work as soon as possible in July 2024.

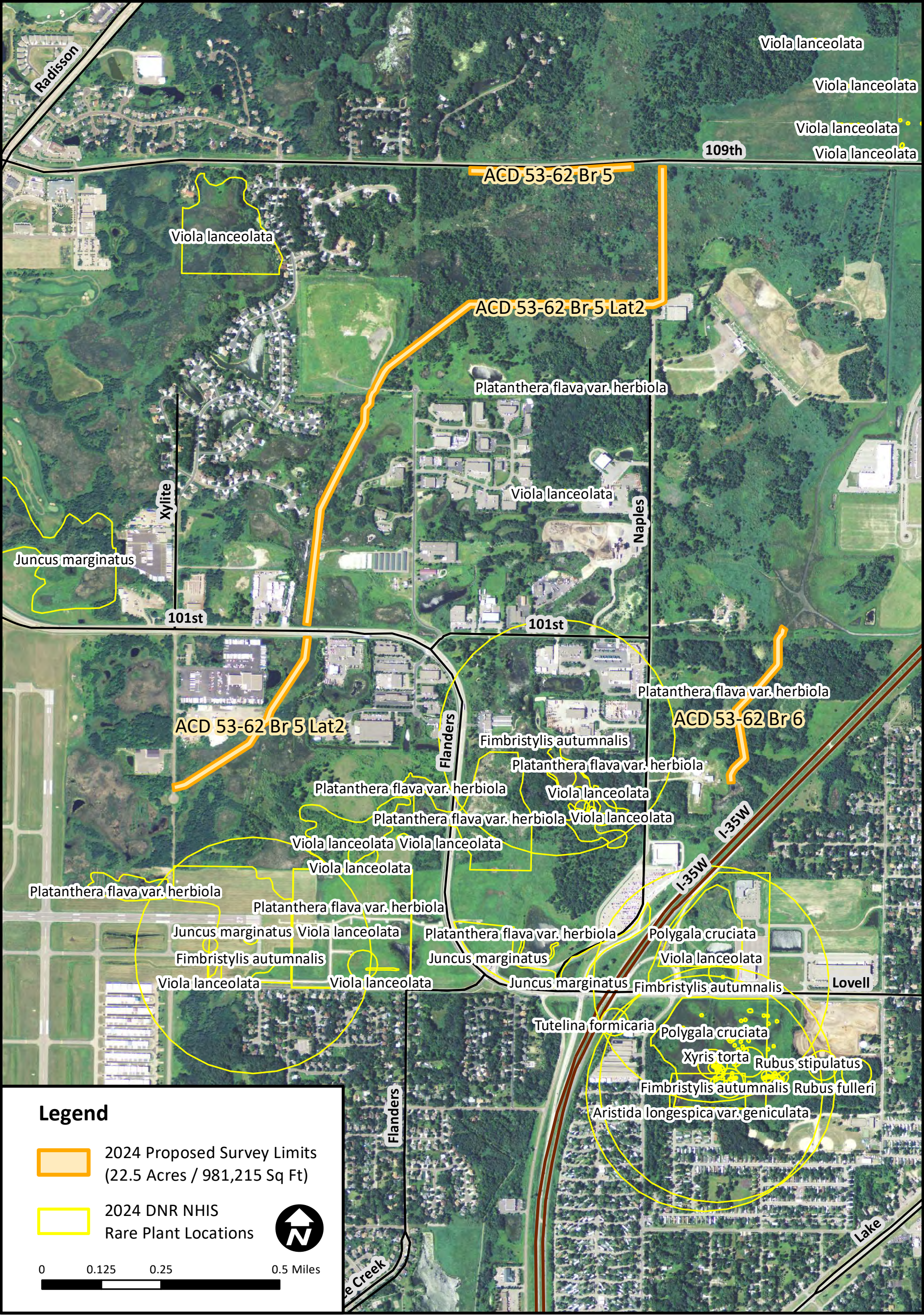
Respectfully submitted,

Critical Connections Ecological Services, Inc.



Jason J. Husveth, MS
Principal Ecologist
651-247-0474
jhusveth@ccesinc.com

cc: Chris Otterness, PE, Senior Civil Engineer, Houston Engineering, Inc.



Initial Rare Plant Surveys and Potential Habitat Assessment
Anoka County Ditch 53-62, Branch 5 and 6
2024 Proposed Survey Area and NHIS Rare Species Detections
Rice Creek Watershed District, Blaine, Anoka County, MN

June 26, 2024

Figure 1

Critical Connections
Ecological Services, Inc.

This technical memorandum has been amended. All amended text is in ***bold italics*** throughout.

Technical Memorandum

To: Nick Tomczik, District Administrator
Rice Creek Watershed District

From: Adam Nies, PE CFM
Houston Engineering, Inc.

Through: Chris Otterness, PE

Subject: ACD 53-62 Branches 5&6 Repair
Water Management District Charge

Date: May 8th, 2025; ***Amended June 16th, 2025***

Project: 5555-0361

INTRODUCTION

The purpose of this memorandum is to provide technical support to the Rice Creek Watershed District (RCWD) for the development of a preliminary allocation of Water Management District charges for the repair of approximately 14,300 feet of Anoka County Ditch (RCD) 53-62 of Branch 5 and 6 open channel. Within the ACD 53-62 Branch 5 & 6 Repair Report dated March 5, 2025, Houston Engineering Inc. (HEI) estimated the preliminary opinion of probable construction and engineering costs for the recommended repair (denoted as “Alternative 3”) at approximately **\$624,000**. The cost of this repair would be paid for, in part, through a Water Management District (WMD) consisting of properties in the hydrologic drainage area of ACD 53-62. In order to understand the relative tax burden on various land uses, the RCWD Board of Managers requested that a preliminary determination of charges within the ACD 53-62 WMD be completed. This charge determination may later be used in preparation of a certification of charges.

PROJECT FUNDING APPROACH

The basic premise of the funding approach is that the costs to construct the various project features should be paid for by the benefitting entity. Benefitting entities include those property owners within the hydrologic boundary of the WMD, as well as those residing beyond the hydrologic boundary of the public drainage, but within the boundary of the RCWD. Property parcels that exist within the WMD and the RCWD boundary have an individually calculated charge based on size and stormwater runoff potential. This approach follows an identical process as the WMD charge establishment for prior repairs of ACD 53-62, which repaired portions of the Main Trunk and Branches 1 and 2. The repairs identified in the March 5, 2025 repair report are subject to the same WMD charge mechanism. To ensure that the charge uses current data, we updated the relevant data for any parcel and land use changes since the prior WMD charge.

Section 3.2.1.2 of RCWD's Watershed Management Plan identifies that a portion of the cost of public drainage system repairs can be allocated to ad valorem funding with the remainder to be allocated to the land parcels within the WMD. The Watershed Management Plan is not proscriptive on how this allocation is to be determined, beyond indicating that ad valorem funding is generally to be utilized for ecological components of the project. For prior public drainage system repairs where the distinction between ecological and drainage-related project components is unclear, the RCWD Board has elected to allocate 60% of the repair cost to the WMD and 40% to ad valorem, which is consistent with each of the three prior ACD 53-62 repair efforts. Consistent with that approach, this memorandum has assumed that 60% of the repair cost will be allocated to the WMD, or roughly **\$375,000**. The following sections will describe how individual parcel charges were allocated.

DETERMINING THE WMD BOUNDARY

Figure 1 displays the ACD 53-62 WMD area, as defined in the 2020 RCWD Watershed Management Plan. It contains parcels that are both within the RCWD boundary and wholly or partially drain to the ACD 53-62 system. The area draining to ACD 53-62 was determined using LiDAR elevation data and storm sewer infrastructure to identify drainage patterns.

SUMMARY OF THE LAND USE CLASSIFICATION

Each parcel was initially classified into a land use category using the most recent Anoka County Parcel GIS data. These land use values were set consistent with previous RCWD WMDs. **Figure 2** displays the parcel classifications. Primarily, the ACD 53-62 WMD consists of industrial/commercial and residential land uses. In cases where the County parcel data had no land use value or had a value that could not clearly be translated to a standard land use, recent aerial imagery was reviewed to make a determination. One example of such a determination was to further describe parcels that were simply labeled as residential to being "Residential – Multifamily" for twin homes. Several isolated locations include either parcel splits or parcels being merged, and some parcels have land use changes, for example from commercial to residential.

EXCLUDED PARCELS

Several types of parcels either partially or wholly within the WMD have been excluded from the charge. These types of parcels generally include: 1) fractional or fringe parcels at the outer edge of the WMD having a small amount of area within the WMD; 2) common element parcels; 3) park parcels; and 4) public stormwater management features.

District legal counsel rendered an opinion in an April 1, 2013 email that a certain type of tax-exempt parcel under common ownership (referred to as "common element parcels") cannot be charged through a WMD, per MS 273.124 subd. 2a. These parcels have been excluded from the charge. However, by imposing a minimum charge of \$25, the charge which otherwise would have been assigned to a common element parcel will be effectively reallocated to the adjacent parcels receiving

benefit. The minimum charge reflects a reasonable cost of administering the charge both by the RCWD and Anoka County and allocating the runoff from common element parcels to those jointly owning the parcels.

Based on guidance from the Board of Managers and per the RCWD's Watershed Management Plan, parcels identified as "Public – Park and Recreational" are not charged. This is similar to the convention followed for previous WMD charges, where parcels zoned as "Park" were excluded from the charge. Likewise, the publicly-owned parcels containing regional stormwater management features (e.g. stormwater ponds and sedimentation basins) provide a core benefit that increase conveyance and/or decrease maintenance efforts in ACD 53-62. For this reason, these parcels are not charged.

INITIAL CHARGE DETERMINATION

The method to determine the charge for each parcel generally consists of estimating the annual runoff volume from each parcel in the WMD. The amount of revenue needed for the WMD is then allocated to each parcel in proportion to the estimated annual runoff volume from a parcel compared to the total runoff volume from all parcels. The amount of runoff is represented by the curve number (CN). Each current land use classification was assigned a CN (see **Table 1**).

Per acre charges were determined by multiplying the total amount of revenue necessary to pay for the local benefits through the WMD charge (\$375,000 – see **Table 1**) by the ratio between the land use CN for a parcel and the sum of area-weighted CN's for all of the parcels. The dominate land use was used to represent each parcel. The ratio for each parcel represents the proportion of the total runoff volume for the entire sub watershed coming from that parcel. Per-acre charges were rounded to the nearest \$1.00/acre and a minimum parcel total charge of \$25 established. The minimum charge reflects the fact that all parcels contribute some runoff volume using the public drainage system as an outlet.

Table 1 lists the estimated initial total per-acre charges by land use. These total amounts can be divided into incremental amounts over multiple years as determined by the Board of Managers.

Proposed WMD charges on each parcel within the WMD are provided in the attached **Table 3** and identified by landowner name and property identification number (PIN). The sum of the charges is \$375,049.46.

Table 1. Estimated Initial Charge for ACD 53-62 WMD by Land Use

Current Land Use	Runoff Coefficient (CN)	Charge per Acre	Total Area (acres)	Total Number of Parcels	Revenue Generated Land Use*
Row Crop	68	\$67	49	3	\$3,264
Hay/Pasture/Open Space	59	\$57	501	43	\$28,602
Residential -Multifamily	77	\$76	39	500	\$13,348
Residential – (0-2 ac.)	61	\$60	904	3124	\$84,294
Residential – (2-5 ac.)	52	\$51	438	130	\$22,343
Residential – (5-10 ac.)	53	\$52	158	21	\$8,218
Residential – (>10 ac.)	53	\$52	246	17	\$12,770
Commercial/Industrial	93	\$91	982	195	\$89,830
Public – Park and Recreational**	59	\$0	190	37	\$0
Public – Institutional / Church	92	\$90	159	33	\$14,393
Public – Open Space	71	\$70	788	62	\$55,262
Transportation	91	\$89	11	4	\$1,013
Public Stormwater Management Feature**	51	\$0	263	23	\$0
Community Gun Club	57	\$55	135	4	\$7,438
Airport	65	\$64	402	16	\$25,739
Public – Rural Street and Highway ROW	74	\$72	109	2	\$7,839
Public – Urban Street ROW	91	\$89	8	4	\$695
Common Element**	64	\$0	125	59	\$0
Excluded parcels **	--	--	1.5	170	--
Totals			5,508		\$375,049

*Revenue generated from charge may be larger than the product of the land area and the per-acre charge, due to the \$25 minimum charge per parcel.

**See Excluded Parcels on page 2.

It is important to note the separation of Public-Transportation land into two categories: 1) public right-of-way (ROW) containing urban-section (curb and gutter) roadways; and 2) public ROW containing rural-section (road and ditch) highways. The Minnesota Department of Transportation in 2013 correspondence with the District noted that rural-section highways have a lower percentage of impervious surface area in the right-of-way, than curb and gutter section streets. To reflect this difference, we recommend that rural-section roads and highways land use be assigned a lower impervious percentage (50%) in determining the charges.

DEFERRED CHARGES

After calculating the initial charge, the future developed and redevelopment charges were estimated reflecting the fact that as the amount of impervious surface increases because of development and redevelopment, so does the proportion of runoff from the parcel and the burden placed on the public drainage system serving as the municipal outlet. **Thirty (30)** parcels were identified that are expected to develop or redevelop to a greater proportion of impervious surface, based on the Cities' land-use zoning maps. Future development and redevelopment charges were assumed to be the difference between the per-acre charge for the current land use and the per-acre charge for the future land use. Future land uses are shown in **Figure 3**.

For previous charges to the ACD 53-62 WMD, future development charges under \$100 for individual parcels were added to a parcel's initial charge to reduce administrative charges but deferred for parcels incurring over \$100 in future development charges until the parcel is modified and/or the land use is changed. We recommend that a similar approach be utilized again for the ACD 53-62 WMD.

FINANCING THE PARCEL CHARGES

To achieve a balance between efficiently administering the WMD charge and easing the short-term burden on any particular landowner, the Board of Managers previously established a multi-tiered financing policy for the ACD 53-62 WMD. We recommend applying this approach again. Parcels incurring less than a \$300 total charge will be charged the full amount the first year. Landowners with one or more parcels incurring more than \$300 will be expected to pay three equal annual installments. No interest will accrue over the first three years.

ANTICIPATED SCHEDULE OF REVENUE GENERATION

Because a large number of parcels will be paying a total charge of less than \$300, a substantial portion of the overall revenue will be generated in the first year. **Table 2** shows the anticipated revenue generated by year.

Table 2. Charge Revenue Generated by Year

Charge Year	Revenue Generated
Year 1 (2026)	\$222,242
Year 2 (2027)	\$76,404
Year 3 (2028)	\$76,404
Deferred Charge	\$16,003

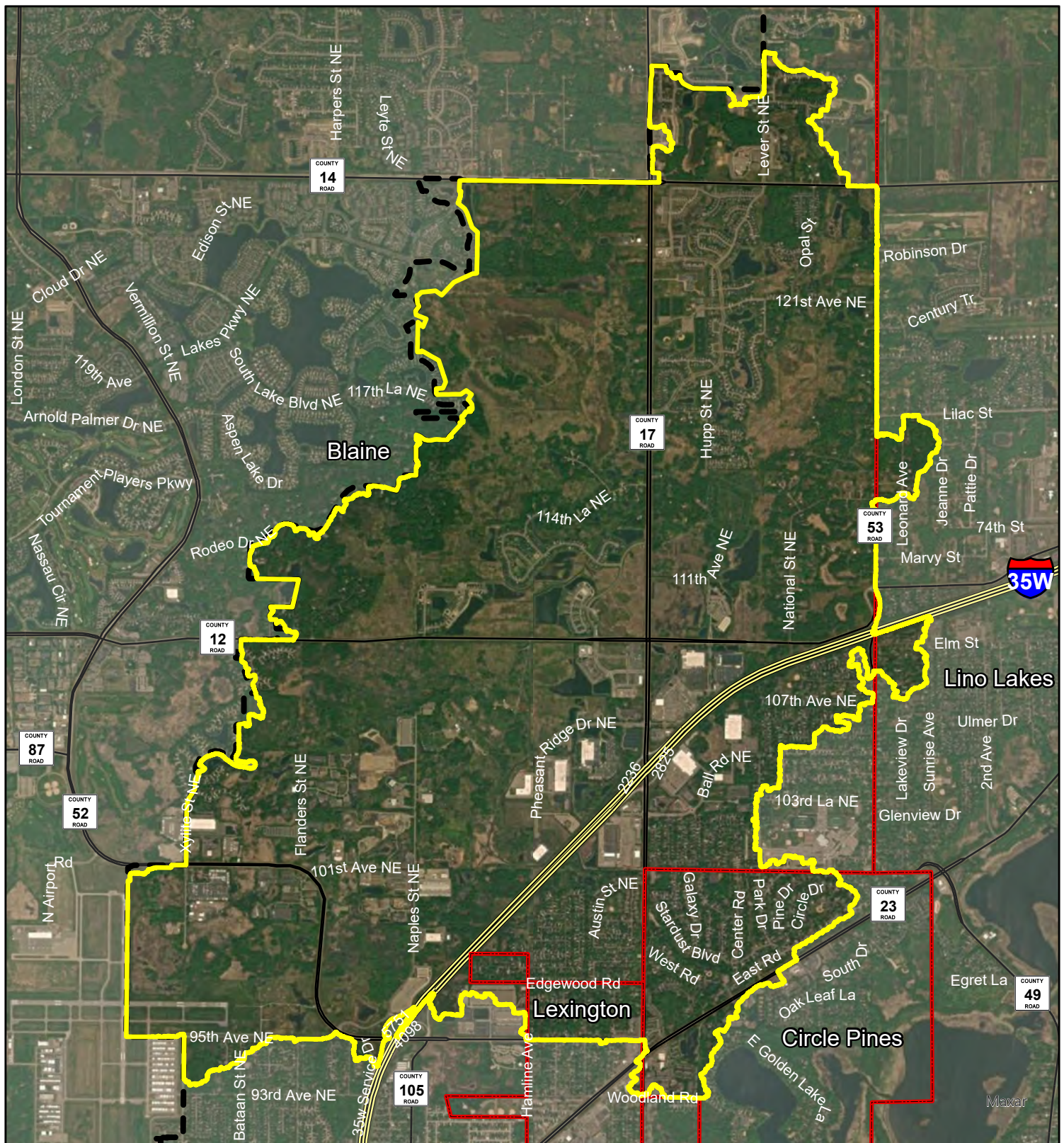
ATTACHMENTS

Figure 1 – WMD Boundary

Figure 2 – Current Land Use Classes

Figure 3 - Future Land Use Classes

Table 3 – Proposed WMD Charges

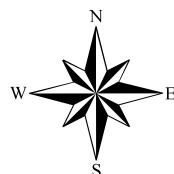


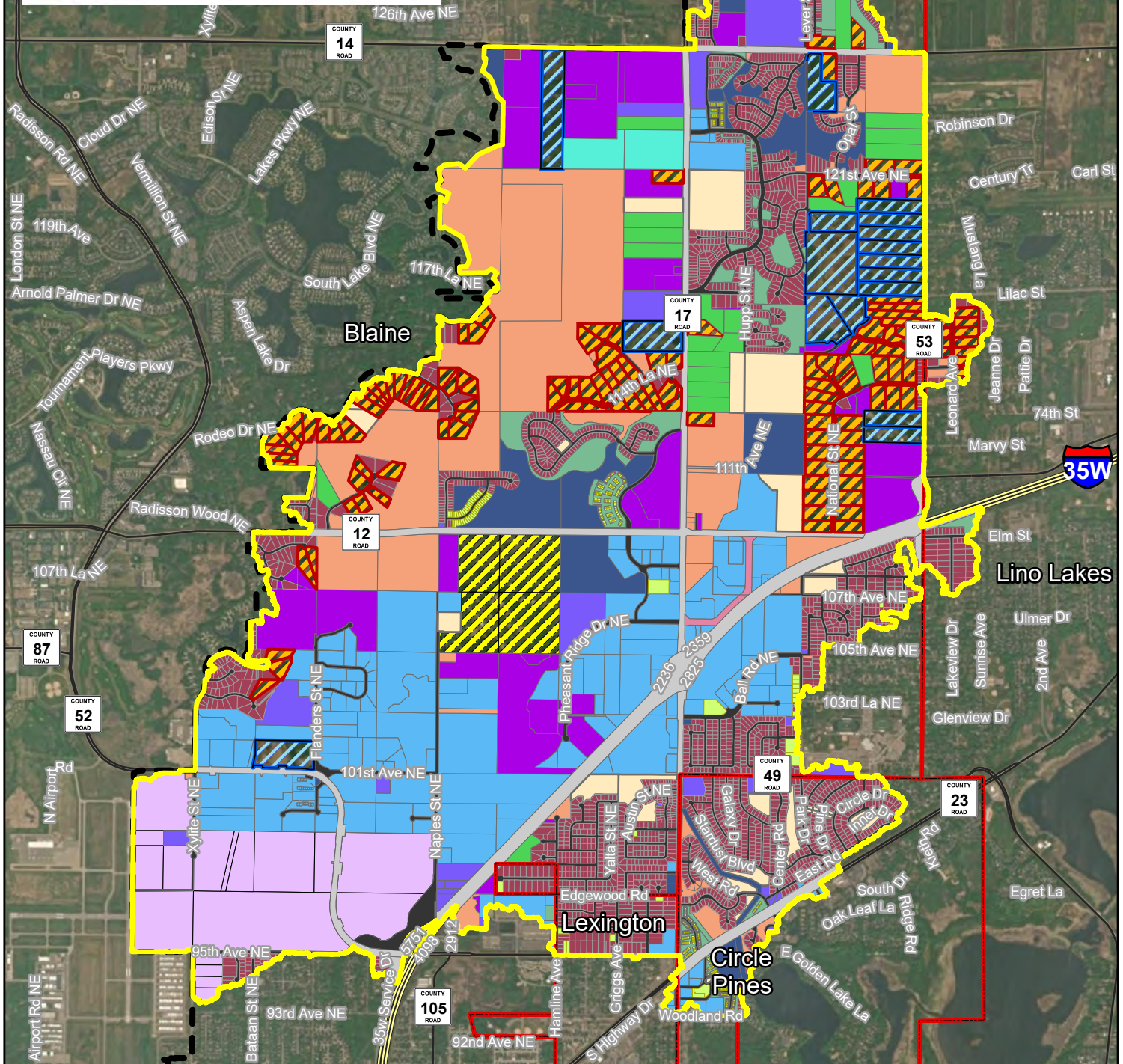
ACD 53-62 Watershed Management District
 City Boundaries
 RCWD Boundary























0 0.25 0.5 1 Miles

Figure 1: WMD Boundary

Drawn By: KB	Checked By: BR	Date: 03/31/2025
-----------------	-------------------	---------------------





- | | | |
|----------------------------------------------------------------------------------------------------------------------------|---------------------------------------------------------------------------------------------------------------------------|--------------------------------------------------------------------------------------------------------------------------|
|  ACD 53-62 Watershed Management District |  Public Open Space |  Residential-(2-5 ac.) |
|  City Boundaries |  Public – Rural Street and Highway ROW |  Residential-(5-10 ac.) |
|  RCWD Boundary |  Public – Urban Street ROW |  Residential-(>10 ac.) |
|  Excluded Parcels |  Public-Institutional/Church |  Residential-Multifamily |
|  Airport |  Public-Park and Recreational |  Row Crop |
|  Commercial/Industrial |  Residential-(0-2 ac.) |  Transportation |
|  Gun Club | |  Common Element |
|  Hay/Pasture/Open space | |  Public Stormwater Management Feature |

0 0.25 0.5 1
Miles

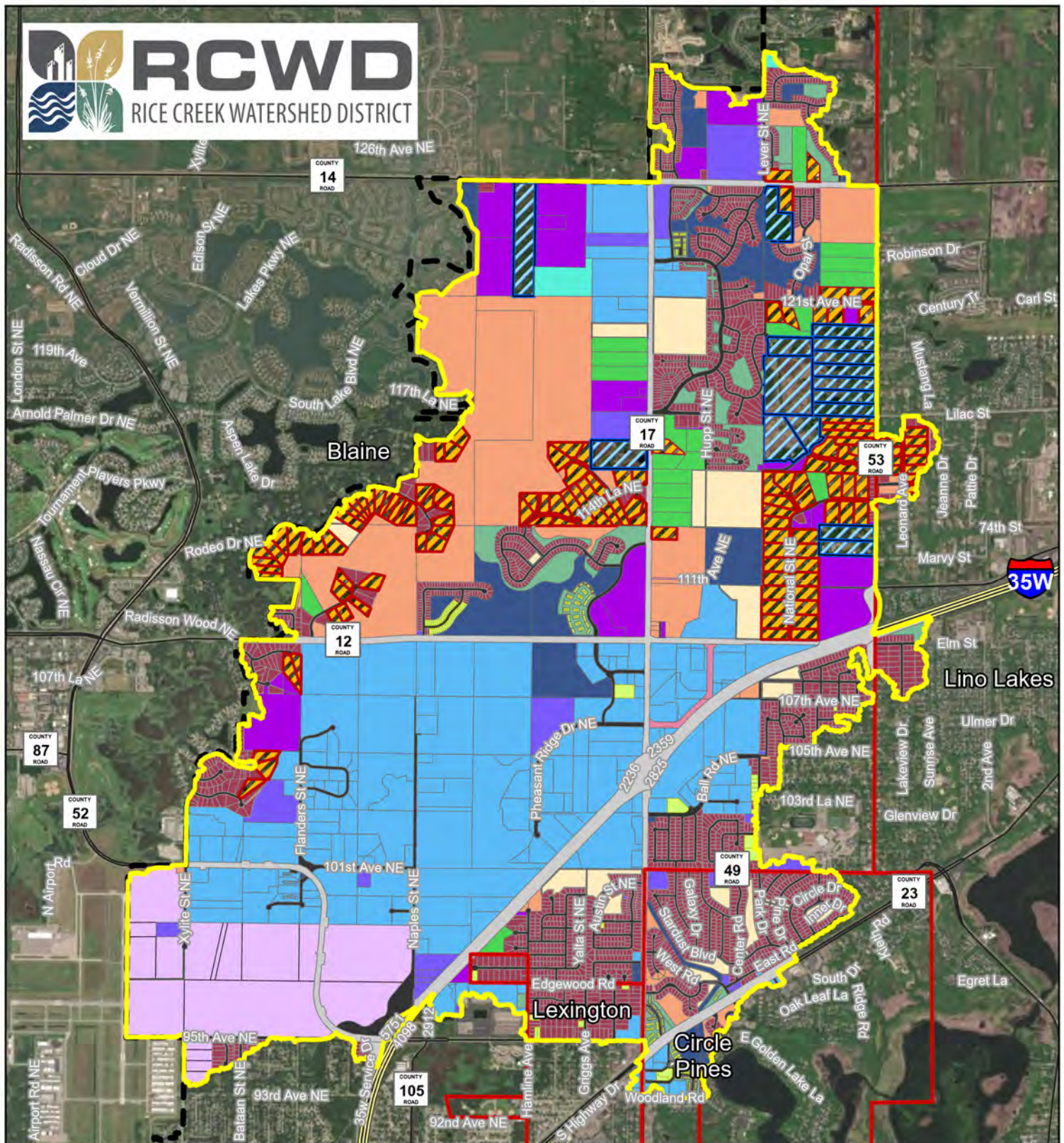
Figure 2: Current Land Use Classes

Drawn By: KB	Checked By: BR	Date: 03/31/2025
-----------------	-------------------	---------------------



RCWD

RICE CREEK WATERSHED DISTRICT



- | | | |
|-----------------------------------------|---------------------------------------|--------------------------------------|
| ACD 53-62 Watershed Management District | Public Open Space | Residential-(2-5 ac.) |
| City Boundaries | Public - Rural Street and Highway ROW | Residential-(5-10 ac.) |
| RCWD Boundary | Public - Urban Street ROW | Residential-(>10 ac.) |
| Excluded Parcels | Public-Institutional/Church | Residential-Multifamily |
| Airport | Public-Park and Recreational | Row Crop |
| Commercial/Industrial | Residential-(0-2 ac.) | Transportation |
| Gun Club | | Common Element |
| Hay/Pasture/Open space | | Public Stormwater Management Feature |

0 0.25 0.5 1 Miles

Figure 3: Future Land Use

Drawn By: KB	Checked By: BR	Date: 05/08/2025
-----------------	-------------------	---------------------

HOUSTON
engineering, inc.

Table 3 Proposed WMD Charges

COUNTY_PIN	TAX_NAME	CHARGE TOTAL
183122220001	LINO LAKES CITY OF	\$42.98
193122220046	MASICA, CULLAN J	\$25.00
193122220034	SALA, MARK A	\$47.40
193122220007	JASTER WESLEY REUBEN	\$46.94
193122220015	MERCHANT MELISSA	\$38.33
193122220008	WOODBEEK, SHERI	\$46.98
183122330050	BREMNESS DUSTIN J	\$25.00
183122330049	FINCH JOHN R	\$25.00
193122220009	BIRKHOLZ KIMBERLY A	\$30.86
193122220010	STROHMAYER JAMES M	\$25.00
183122230005	LINO LAKES CITY OF	\$148.31
183122330057	MOLL MEGAN L	\$25.00
183122330055	HOELLE RICHARD & WHITTEN APRIL	\$25.00
183122210023	BUTTWEILER, WERNER L	\$29.47
183122220002	BERNIER TRUSTEE, CYNTHIA D	\$25.06
183122230004	SCHWARTZ MATTHEW PETER	\$67.21
193122220047	KNOLL, JAY R	\$25.00
183122220008	VAN VLEET, PAMELA	\$127.54
183122220005	CUNNINGHAM JR ROBERT S	\$121.01
183122330053	DORSEY, PATRICK	\$25.00
183122330054	RICHARDSON, ANDREW	\$25.00
183122230011	METCALF TRUSTEE, DEBRA MARIE	\$29.70
183122220016	LINO LAKES CITY OF	\$51.08
183122210026	VOSS RANDALL A	\$25.00
183122220013	LILYQUIST BASIL M & CAROLYN	\$134.37
183122230015	LINO LAKES CITY OF	\$31.69
193122220004	STAFFORD VIRGINIA R	\$46.62
193122220024	LIVINGSTON ELIZABETH A	\$47.16
193122220003	FLOREK PAUL R	\$46.51
183122220009	BENTLEY, PATRICIA D	\$53.77
183122220010	SPINDLER STEVEN E	\$78.83
183122220004	BALDWIN JAMES R & KATHRYN A	\$25.00
183122220006	PELTIER TRACY L	\$127.32
193122220020	LANDERS JOHN L & BEVERLY A	\$25.00
193122220022	RUTZ DOUGLAS G & CHARLEEN	\$46.95
193122220037	WINTERS MATTHEW B	\$47.08
193122220030	SPACE TRUSTEE MERRILY GAIL	\$0.00
193122220039	GLEIXNER RICKY A & APRIL L	\$46.85
193122220021	LEWANDOWSKI BONNIE J	\$46.84
193122220016	JOLLY FRANCES R	\$40.83
193122220035	STENVIG, TODD	\$47.29
193122220002	EPPENBERGER, LORRAINE MARIE	\$46.39

193122220038	DHARAM, SHANTELE	\$46.96
183122330059	LINO LAKES HOUSING LP	\$0.00
193122220029	KATCHMARK, MARD DAVID	\$25.00
193122220033	SWENSON, LORI A	\$42.83
183122220011	LARSON JAMES	\$134.15
183122220012	BEYER TRUSTEE, DAVID J	\$134.27
183122230010	HANES SAMUEL	\$60.93
183122330051	CANOPY SAMANTHA M	\$25.00
183122330052	GRAF DARIN	\$25.00
183122210025	HAGER, STEVEN S.L.	\$36.34
183122210021	LUJAN DAVID R & MALEE	\$0.00
193122220014	MERTEN JANA ROSE	\$43.77
193122220006	NELSON, MICHAEL	\$46.83
193122220031	DYRESON JARED LAINE	\$25.00
183122330058	RAND, RANDALL J	\$25.00
183122330056	BURROWS TRUSTEE, PATRICIA A	\$25.00
193122220036	VANDENBERG, GUY F	\$47.19
183122210022	BISER GARY A	\$25.00
183122230002	LINO LAKES CITY OF	\$78.14
193122220045	CACTUS 180 LLC	\$25.00
193122220018	CACTUS 165 LLC	\$42.89
183122210027	BLUM DOUGLAS H & JEANNE L	\$0.00
193122220023	KING, GLEN	\$47.06
183122220014	GERDESMEIER, MICHAEL GENE	\$134.47
193122220012	TUBBS TIMOTHY	\$0.00
183122230019	HANSON GERALD S	\$58.40
183122230003	MOSES JOHN R & BARBARA A	\$60.03
193122220013	STEVENS MARTIN R & MARY K	\$29.22
193122220019	QUINNELL, KAREN L	\$35.59
193122220017	BAUMANN, SCOTT W	\$45.73
263123440072	LEXINGTON CITY OF	\$0.00
263123240004	WALDBILLIG ROBERT & LAURIE	\$25.00
263123240006	FREEMAN PAMELA M	\$48.20
263123240005	HARRIS KEITH A & DIANE M	\$48.21
263123240007	ACKERMAN PATRICIA	\$48.25
263123240003	AHUMADA ARIANNA	\$25.00
263123240018	RASMUSSEN TIMOTHY R & ROSEMARY	\$48.20
263123240020	MISHLER BRIAN K & ROBIN J	\$48.21
263123240008	BURG JAIME JOY	\$48.22
263123240012	TACHENY ELIZABETH ANN	\$48.20
263123240023	ANDERSON, LAUREL E	\$53.87
263123240011	SCHILLER DAVID E	\$48.24
263123240022	COOPER, JON T	\$33.48
263123240017	MAKI MICHELLE L	\$48.25

263123240016	STOOPS, EUGENE R	\$48.21
193122220032	WIERZBINSKI MATT	\$27.44
183122210024	MEIER FLORIAN J & SHERRI M	\$44.42
183122220007	TEESELINK, DILLON J	\$127.43
183122230018	RINGSBY, RANDY	\$43.54
193122220005	BAEHR, JOHN W	\$46.73
183122220015	SCHWARTZ, GARY	\$119.89
263123440071	LEXINGTON CITY OF	\$25.00
263123240010	KOCH STEVEN & WAHLQUIST M	\$48.21
263123240015	ANDERSON, CURTIS S	\$48.24
263123240013	CLIFFORD CHRISTOPHER S & MARY	\$48.25
263123240009	MEDALEN, CORY	\$48.25
263123240021	RENTSTROM, RICHARD B	\$48.24
263123240019	VAUGHAN, LARRY J	\$48.25
263123240014	ABBOTT, RAYMOND	\$48.21
223123320022	PEDERSON, DOUGLAS W	\$28.06
223123320021	VU, THAI B	\$25.00
283123140001	MPLS-ST PAUL METRO ARPT COM	\$321.19
273123330012	MPLS-ST PAUL METRO ARPT COM	\$229.93
273123330010	MPLS-ST PAULMETRO ARPT COM	\$25.00
223123330010	CRB FARMS LLC	\$374.34
283123130001	MPLS-ST PAUL METRO ARPT	\$25.00
223123320020	ROEMEN, BRIAN P	\$25.00
223123320062	PHAN OLIVER	\$25.00
283123410001	MPLS-ST PAUL METRO ARPT COM	\$2,557.82
283123140004	MPLS-ST PAUL METRO ARPT COM	\$931.66
223123320053	WACKMAN, WILLIAM S	\$25.00
223123320028	SHIMANSKI, JOSEPH R	\$25.00
223123320029	TRUSO, GREGORY F	\$25.00
223123320035	SCHROEDER GREG A & THERESA M	\$28.05
223123320055	ROHRER, MARK	\$33.13
223123320027	PUTNAM, DAVID M	\$25.96
223123320111	HEITZMAN TRUSTEE, TERRY	\$25.00
223123320042	WIKI KEVIN & LYNN CATHERINE	\$25.00
223123320044	FRANCIS TRUSTEE APRIL	\$25.00
223123320049	BENSON, WADE S	\$25.00
223123320030	HAMMES, WILLIAM M	\$25.00
223123320041	CAHILL, JAMES B	\$25.95
223123320046	TRUCKENBROD, JASON R	\$25.00
233123340004	K & Z PROPERTIES LLC	\$195.69
223123320011	NOKKEN, ERIC	\$25.00
243123130093	ESHELMAN GENE M	\$25.00
273123110011	DEM-CON PROPERTIES LLC	\$1,103.65
273123110012	DEM-CON COMPANIES LLC	\$292.99

273123110010	TSW PROPERTIES LLC	\$292.95
273123210018	LINDSTROM HOLDINGS INC	\$629.45
143123140007	KOEHLER BRIAN R & ANGELA Y	\$88.60
263123110010	WATTERS OLAN E JR & MODISETTE	\$25.00
273123440026	SHERBERT JASON J & TRACY S	\$25.00
273123330023	GOTTSCALK, ALAN M	\$25.00
263123130033	HOBBS JEFFERSON T	\$25.00
223123320012	SWANSON CYNTHIA	\$0.00
243123130095	MUNTEAN PETER M & TINA L	\$25.00
263123120028	CHOU MONWEI	\$25.00
263123110075	SANDBERG DEANN K & ERIC T	\$25.00
263123120027	BOYUM ERIC	\$25.00
263123120029	BLAINE CITY OF	\$25.00
223123420004	COKOMO PROPERTIES LLC	\$103.40
263123130031	SIENKO, SHANE E	\$25.00
223123310012	DIAO XIAOFEI & SHI CHUN	\$83.68
223123420014	ASI ASSETS LLC	\$196.53
223123310008	SWANSON CYNTHIA	\$25.00
243123130096	WASLESKE CARL P & SUSAN K	\$25.00
243123130097	PFLUGER, GAIL	\$25.00
243123130098	NERGARD, JAMES	\$25.00
233123340003	CSM EQUITIES LLC	\$596.85
223123420007	BCT ENTERPRISES LLC	\$92.24
223123320016	ROZAMBERT JEAN & MARIE	\$25.00
223123430006	TILLER CORPORATION	\$526.54
263123110053	LYKE SANDRA K	\$25.00
273123330028	DURFEE SARAH	\$25.00
243123140096	SMITH BRYAN	\$25.00
263123140019	ROBINSON TRUSTEE STEVEN ALAN	\$25.00
263123120067	BUGOS, DIANA	\$25.00
263123120069	ABERNATHY SHANE K	\$25.00
263123110110	BRONSON MARK	\$25.00
263123120037	SCHMID ROBERT A & COLEEN M	\$25.00
263123130085	KRIVANEK, GARY	\$25.00
223123420003	BROGGER PROPERTIES LLC	\$92.73
263123130086	FREDRICKSON KELLY R	\$25.00
263123130088	STEVENS, DUSTIN LEE	\$25.00
243123330054	LESCH, CELESTE	\$25.00
243123330084	CLARK CANDACE	\$25.00
263123140027	LECHNER, CLINT W	\$25.00
263123130016	MOHLER, MICHAEL	\$25.00
263123130015	KAMPA JR, LEONARD	\$25.00
263123130014	DETRA, BARBARA A	\$25.00
143123130010	BLAINE CITY OF	\$25.00

143123130003	HELGET, REBECCA L	\$113.49
243123340070	ALBRIGHT BRYAN E & MARY E	\$25.00
243123330047	NORDBY JOHN A & TERESA M	\$25.00
263123110032	HOME SWEET HOMES LLC	\$25.00
263123120039	MOONEY, DENNIS J	\$25.00
263123120040	BAUMAN, ANDREW J	\$25.00
223123230028	ROY SUZANNE THERESE	\$0.00
263123120008	HERNANDEZ DAVID VAZQUEZ	\$25.00
263123130013	ANIBAS, JUSTIN D	\$25.00
243123130042	POMERENKE RICK L & KATHY H	\$25.25
243123130039	YANGDON, TENZIN	\$25.00
263123130091	PEITSO LANCE & NELSON KRISTEN	\$25.00
263123140032	XIONG FOUNG W & VANG MAY	\$25.00
243123140019	MORD DALE A & LESLEY J	\$25.00
243123130103	KUCHINSKI, MICHAEL J	\$25.00
263123140065	KETCHUM DALE B	\$25.00
243123330096	POTTER MALORIE JEAN	\$25.00
243123130082	RYAN, MELISSA	\$25.00
263123110036	MOHRLAND STEVE	\$25.00
263123110101	KRASOWSKI, BRIANNE	\$25.00
263123110077	KOEHLER, BENJAMIN P	\$25.00
263123110034	LINDMAN DIANE LYNN	\$25.00
243123330017	MONDRY RICHARD J	\$25.00
143123140005	HAWKINSON, DEANN L	\$146.17
143123140010	SCHMIDT III CHARLES M	\$167.98
143123140011	LOGINOV VENIAMIN	\$167.36
143123230008	MITCHELL MARK R & SKALICKY D J	\$65.17
243123330071	RANDOLPH ERICK CHARLES	\$25.00
263123110082	FERBUYT SAMANTHA	\$25.00
263123130058	GRAMS VAL J & LASH JUDITH	\$25.00
223123430011	TILLER CORPORATION	\$491.94
143123230006	SOUSSI, AHMED	\$118.32
243123330011	SALVETTI EDWARD J	\$25.00
243123130099	LEASON JENNIFER B	\$25.00
243123140103	LY SENGXI	\$0.00
243123130118	WILLIAMS DANIEL R & ROSE M	\$25.00
263123110027	KIPPELS JENNIFER STEELE	\$25.00
263123120018	NEHRING GLENDA I	\$25.00
263123110102	PELTON, DARELL	\$25.00
263123120064	KRISTOFITZ REBECCA R & DALE E	\$25.00
263123120041	BRADAC J F & MCCOLLUM L M	\$25.00
263123120055	OGDEN, ROBERT	\$25.00
263123110028	HAYES JESSICA	\$25.00
243123130114	NERNESS ANDREW	\$25.00

243123330041	MCELROY, JOHN	\$25.00
243123330027	CHA DANNY	\$25.00
263123110103	LAMBRECHT JEFFREY & MELISSA	\$25.00
263123110079	HOLISKY STEPHANIE	\$25.00
263123110112	VANG XOU CEE	\$25.00
243123130084	JOSEPHSON JAMES K & JODY F	\$25.00
243123140020	MANDERS, MATTHEW J	\$28.20
263123140083	TORNGA KYLE	\$25.00
263123140054	HOA BAO HONG & HUYEN TRAN	\$27.78
143123140004	NOWACKI DAVID J & SARA S	\$71.63
243123130080	LUDWIG JOE A & RENEE D	\$25.00
263123130018	BROWN, ROWAN	\$25.00
263123110095	COERBER BREANNA	\$25.00
263123110097	TURI, ANTHONY PATRICK	\$25.00
143123130008	MADURO DISTRIBUTORS INC	\$226.22
263123140082	HOFLAND STEVEN T & AMY K	\$25.00
263123130122	MUELLER, JOSEPH R	\$25.00
263123110122	SCHAEFER OLIVIA	\$25.00
263123110113	BEGIN CHERYL A	\$25.00
263123130094	EHRNREITER RONALD & JANET	\$25.00
263123130096	FIEDLER DAVID E & TAMMY L	\$25.00
263123240029	ALISIC NERMA	\$42.05
263123140091	LOR SAM F & DA X	\$25.00
243123130064	JABS, DAVID E	\$25.00
243123110008	WESTLING C J & LYZHOF M L	\$26.38
263123110040	LEX, ROBERT B	\$25.00
263123140013	NELSON ZANE	\$25.00
263123320003	METROPOLITAN COUNCIL	\$183.60
263123110105	BARTOLAIN, JAYSON PAUL	\$25.00
143123140006	GENET, JOHN A	\$179.21
243123140004	MCBRIDE, SEAN W	\$25.00
243123140095	ROSENBERGER JR, LEONARD A	\$25.00
273123440025	LARSON, ANTHONY L	\$37.10
143123140008	ISERMAN, KATHERINE A	\$98.21
143123140009	OWENS, MATTHEW G	\$191.45
273123340033	BURGOYNE, JOSEPH W	\$25.00
243123310016	NGUYEN DAT & XUAN T	\$25.00
243123140018	NELSON JORDAN	\$25.00
243123140016	REHBEIN STEVEN J & DEBRA	\$25.00
243123130071	CARDINAL COLLEEN M	\$25.00
263123140064	LYNCH LUISE B	\$25.00
263123110029	KHAN MAHMOOD	\$25.00
263123120007	LASKI, NATALIE	\$25.00
263123120058	SCHAFHAUSER JOHN R & KRISTI J	\$25.00

263123110073	SWANSON, KENT	\$25.00
263123130020	KRISTOFITZ, HELEN MARIE	\$25.00
263123130098	BROWN NEIL R	\$25.00
263123130099	KJORLIEN CRAIG D & KATHRYN E	\$25.00
263123110068	CHAMPLIN MICHAEL J & AMANDA	\$25.00
263123110012	SORENSEN, RICKIE D	\$25.00
143123320005	WARD JAMES M & JENNIFER R	\$57.97
263123120011	OLSON KENNETH W & LEISA M	\$25.00
243123130040	MARQUART CHRISTINE	\$25.00
243123130033	ANDERSON KRISTINE & HARRISON C	\$25.00
263123120025	CRUZ VAZQUEZ JOSE A	\$25.00
263123130101	REID, CHERYL ENGSTROM	\$25.00
263123130050	HETRICK TERRI LEE	\$25.00
263123240024	MN STATE OF IN TRUST	\$0.00
263123140090	RAMM KENNERA J	\$25.00
263123120016	HANG, AMY T	\$25.00
243123340036	FETENSSA, DEREJE	\$25.00
263123110107	KENDLE AMBER & NICHOLAS	\$25.00
273123330043	OMODARA, DELE	\$25.00
223123140002	ERG-CP NSBC OWNER LLC	\$3,589.34
233123120003	BLAINE CITY OF	\$0.00
263123140048	ANDERSON PAUL R & LAURA	\$25.00
263123130049	PHAN, TIN	\$25.00
263123140069	PALMER JOHN A & DOREEN A	\$25.00
243123340077	FRASIER DAVID	\$25.00
243123330012	ANDERSON GLENN T SR & MARY	\$25.00
243123420008	BLAINE CITY OF	\$25.00
263123110039	HIGGINS HOMES LLC	\$25.00
263123120043	YANG SHIRLEY	\$25.42
263123130108	SCOTT, CAVIN F	\$25.00
273123240001	METROPOLITAN AIRPORTS COMM	\$2,558.85
263123130068	ARAGIE ZUFAN	\$25.00
263123110124	KETZ, KANDI	\$25.00
263123130119	LEE CHOUA	\$25.00
273123120006	DGS PROPERTIES LLC	\$148.71
243123130043	WASHENBERGER, DALE	\$25.00
273123330021	MAGNUSON TRUSTEE TIMOTHY SCOTT	\$25.00
273123330022	HARRINGTON MATTHEW	\$25.00
263123110131	AGUNBIADI OLUSOLA A	\$25.00
263123130054	DICKINSON, MICHAEL C	\$25.00
273123210034	MINTEX PROPERTIES LLC	\$25.00
263123110020	DULLINGER WAYNE A	\$25.00
263123220002	CROWN ENTERPRISES INC	\$3,567.02
263123240033	SMITH, MITCHELL G	\$25.00

263123110008	NICKERSON TRUSTEE, MYRON K	\$25.00
243123340042	HOLMQUIST, TROY R	\$25.00
223123440010	CONNEXUS ENERGY	\$113.36
263123140040	TRAN, LEE	\$25.00
263123140041	ADAMS TODD W & DEADRA D	\$25.00
263123140042	SCHMIDT, JASON	\$25.00
263123140043	DEVANEY, KRISTI R	\$25.00
263123110059	RICHE AHLEY NICOLE	\$25.00
263123120063	EBANE ABEL LUBBERTYN AMVEMBE	\$25.00
263123110134	KRISTOFITZ, GARY	\$25.00
263123110125	DIERKHISING ADAM	\$25.00
243123330015	ROSS DANIEL J & LYNN M	\$25.00
263123120049	RAYGOZA HEIDI DOREEN	\$25.00
263123120038	SHERMAN, DARCY E	\$25.00
263123140038	DRAHEIM, DANIELLE	\$28.28
263123130065	ZACCARDI THOMAS & LYNNAE	\$25.00
263123110129	HARRIS, STEVEN	\$25.00
233123430010	VENTRE INVESTMENTS LLC	\$49.95
263123110054	WEBBER LYNN M	\$25.00
243123130063	NELSON WESTON	\$25.00
263123140095	STERNER SUSAN M	\$25.00
273123110014	ANOKA COUNTY OF	\$258.39
243123330075	WOLCOTT SAMANTHA	\$25.00
263123130025	WHITNEY BRANDON C	\$25.00
263123140044	SUMMERFIELD CHRIS A & ANNA	\$25.00
263123140046	LOEFFLER, NICOLE D	\$25.00
263123110116	THILL, KIMBERLY J	\$25.00
243123420002	SCHUMACHER, DONALD J	\$26.60
263123230015	APEX BLAINE LLC	\$1,465.40
263123110024	MANTHEI BRUCE L & SHERRI	\$25.00
263123130021	SAUCIER LYNNE M	\$25.00
243123130089	ANDREWS DONALD & BECKY	\$25.00
263123110130	TIPLER CONSTANCE S	\$25.00
263123110117	WOODALL MARKEESHA	\$25.00
143123220009	KUJAWA, STEVE	\$93.98
243123130081	LONG, CHARICE E	\$25.00
263123130026	UPADHYAYA, DIVA	\$25.00
263123120002	BLAINE CITY OF	\$177.18
263123110061	CARTER LUWAH	\$25.00
263123130118	QUAST, TROY	\$25.00
263123110111	JOHNSON, MELISSA BETH	\$25.00
263123110114	WHITE JACQUELYNN MARIE	\$25.00
263123110121	PETERSON, KATHLEEN A	\$25.00
243123340074	KOFOED, SCOTT D	\$25.00

263123110022	ZSCHOKKE ROBERT & CYNTHIA	\$25.00
223123110001	BLAINE ECONOMIC DEVELOPMENT AUTHORITY	\$2,594.80
243123130037	LEISHMAN, VINCENT A	\$25.00
273123440023	WATKINS BRYAN JUSTIN	\$25.00
273123330014	MPLS-ST PAUL METRO ARPT COM	\$231.86
263123110060	BLUE SKIES PROPERTIES LLC	\$25.00
263123110115	ALKHULAI DI SAEED	\$25.00
243123310014	SAYAOVONGLO KALIA	\$25.00
273123330015	BROWN, AKEETHIA K	\$25.00
263123130004	KRUSE, JUSTIN W	\$25.00
263123140002	ELMS MARK T & LISA J	\$25.00
263123130107	BAILEY DUANE S & MARILEE A	\$25.00
263123140070	ANDRESCIK MARK A	\$25.00
263123140077	DURO, ELVEDIN	\$25.00
263123130117	ZINK, KRISTIN	\$25.00
273123120005	FLANDERS REAL ESTATE LLC	\$149.90
263123140078	DENT BRIAN	\$25.00
263123110085	MILLER, TRACY L	\$25.00
263123140088	WYNJA LEE	\$25.00
243123130036	SLATTERY, CURTIS ORVILLE	\$25.00
263123140003	JOHNSON TASHYA	\$25.00
263123140080	MOREHOUSE L & COLSTROM C A	\$25.00
263123120054	PARKER, PRYCE ALAN	\$25.00
263123140031	CUTTER, BENJAMIN J	\$25.00
243123130077	GJERDE, JEFFREY PAUL	\$25.00
243123140059	HEDGERS, COREY J	\$25.00
243123140021	WILLIAMS ALLEN C & CHRISTIN	\$25.00
263123140055	HOFFARD, MARK H	\$25.39
263123140007	MICKLE DOUGLAS R	\$25.00
263123140008	SODERHOLM DIANE M	\$25.00
263123120036	HPA II BORROWER 2021-1 LLC	\$25.00
243123340057	HART ELIZABETH M	\$25.00
243123330072	HUFF MILTON L & DEBRA L	\$25.00
243123140061	ROSENBERGER, RYAN GARY	\$25.00
233123320003	SCA INVESTMENTS LLC	\$433.01
263123110069	SCHACHER, JAMES A	\$25.00
243123140063	DANIELSON STEVEN R	\$25.00
263123110005	SVEIVEN GARY M & DENISE A	\$25.00
243123140065	ONYEKA AMAKA	\$25.00
263123110050	DROBNICK BRUCE C	\$25.00
263123140052	HARRIS, MICHAEL J	\$25.00
263123130057	DAY DAWN A	\$25.00
243123140023	JANDRO THOMAS & LINDA	\$27.91
243123330048	AIGNER JASON R & RITA V	\$25.00

263123140009	O'KEEFE MICHAEL J	\$25.00
263123140010	HOGENDORF, KAREN F	\$25.00
243123140022	GAUTHIER JR, DENNIS R	\$25.00
263123130043	EBSSEN ANDREW MICHAEL	\$25.00
243123330028	BLOSSOM WILLIAM & TERESA	\$25.00
243123330036	GERR MARC L & BONNIE J	\$25.00
233123330005	CARLSON PARK BLAINE LLC	\$3,530.55
263123140086	FORLITI-ASKA, LISSA ANNE	\$25.00
243123130004	OBRIEN THOMAS	\$25.00
263123130062	ESCHENLAUER ARTHUR C & JULIE B	\$25.00
263123140067	KREHL, TIMOTHY WALTER	\$25.80
263123130038	HILTNER RITA A	\$25.00
223123410002	ERG-CP NAPLES SOUTH OWNER LLC	\$2,347.86
243123130006	BRAZIL JENNIFER L	\$25.00
243123130122	REIMER, DAVID J	\$25.00
263123120023	TIDRICK JAMES M	\$25.00
263123120022	PARENT ROBERT L & VICKI L	\$25.00
223123220020	BOWE, JASON S	\$29.70
223123120001	BLAINE ECONOMIC DEVELOPMENT AUTHORITY	\$2,495.32
233123320002	BLAINE EDA	\$117.96
263123130079	MONTOUR MICHAEL J & JULIE A	\$25.00
263123110072	SWANSON, KURT	\$25.00
263123140087	MURPHY DANIEL	\$25.00
223123230032	CHRISTENSEN PAUL M & JILL L	\$25.00
233123320006	BLAINE ECONOMIC DEV AUTHORITY	\$204.81
273123440024	OMALLEY DANIEL J & LISA D	\$44.99
243123340016	BENSON, BRAD	\$25.00
263123140085	DOMAGALL, CHRISTIAN J	\$25.00
243123340038	TAYLOR JR, MICHAEL I	\$25.00
243123340055	TOSCA ANA M	\$25.00
263123110056	ALU, ESSON D	\$25.00
263123240027	KYIPA PASSANG	\$25.00
263123240026	DAGOSTINO ANTHONY & AMY	\$25.00
263123240025	CARROLL, MICHELLE ANN	\$25.00
263123220001	JBRC LLC	\$1,762.37
263123110094	HAMPTON JACOB	\$25.00
143123220007	BIZAL BARBARA J	\$112.07
263123130093	WILLIAMS MARY LOUISE	\$25.00
263123110044	GELWICK AMY R & CURTIS J	\$25.00
223123230033	ODETT WILLIAM & KELLY	\$25.00
223123230044	MOHAMED ASAD M	\$25.00
233123140008	4005 PHEASANT RIDGE DRIVE LLC	\$863.10
143123120006	LARSON JESSE	\$217.37
243123340064	DOUGAN, MARK E	\$25.00

243123330087	HANG CHEE N	\$25.00
243123330044	FONDURULIA, NANCY A	\$25.00
263123130078	BOURGOIN, TEDDY JOHN	\$30.25
263123120073	LECHNER, JOHN THOMAS	\$25.00
263123120059	ZYVOLOSKI STEPHEN E & JILEEN A	\$25.00
263123140030	HANSON MICHAEL S & JULIE L	\$25.00
233123130008	MINNESOTA STATE OF	\$1,958.17
243123330063	SARVELA, WILLIAM A	\$25.00
263123120070	YOUNG, RICHARD M	\$25.00
263123130067	KROGH MARK A & NANCY R	\$25.00
263123140096	DILKS, CRISTEN R	\$25.00
263123130115	STEEVES TAYLOR	\$25.00
273123210041	WALTER INVESTMENTS LLC	\$875.29
263123120072	PARSHALL DANA R & RACHELLE	\$25.00
233123130002	AVEDA CORP	\$477.51
273123330026	TREVINO, JEREMY	\$25.00
273123340062	KROTZER, JACOB	\$25.00
143123120004	DAVIS MICHAEL	\$159.52
263123130047	LEWIS CHRISTOPHER S & KAREN	\$25.00
263123130028	ANDERSEN, KATHRYN D	\$25.00
263123140099	BENSON TODD B	\$25.00
273123340061	SMITH, JAMES KENNETH	\$25.00
263123140023	KOFORD TERRY W & ELIZABETH	\$25.00
243123330107	WICHTERMAN BENJAMIN M	\$25.00
263123140072	GIGRICH KEVIN T & LISA T	\$25.00
273123120010	BLAINESPEC IRA LLC	\$1,115.59
263123140098	PFLUGER, RANDY S	\$25.00
263123130113	NYGAARD JAMES B & BARBARA A	\$25.00
263123240031	LEE NANCY J	\$25.00
263123240032	OPSETH RACHAEL M	\$25.00
263123130030	STAPLETON JOLINDA S & PATRICK	\$25.00
273123440021	ROLOFF, ROBERT	\$25.00
243123330014	PREBLICH PATRICIA M	\$25.00
263123130112	BORDER MICHAEL & KELLY	\$25.00
243123340011	VAN DER BERGH RONALD	\$25.00
263123130041	CUNNINGHAM, PATRICK G	\$25.00
263123140073	LYONS JULIE M	\$25.00
223123230029	DAHIR, ABDULKARIM M	\$25.00
263123140104	APIKELIS, MELISSA A	\$25.00
273123440012	ANOKA CITY OF	\$77.64
273123330038	REDISKE ROGER H & CHRISTINA V	\$25.00
273123340032	DIRCZ DAVID J	\$25.00
243123330103	LOKEN GARY B & JACQUELINE K	\$25.00
243123340089	CHATWANI, PANKAJ	\$25.00

243123330081	HARTWIG HEATHER	\$25.00
243123340073	HUBAL BRANDT P & KAREN A	\$27.01
263123120014	VANDER LAAN, ELIZABETH J	\$25.00
263123120006	COUNTRYMAN, DEBRA	\$25.00
263123110045	MASSIE, JULEE A	\$25.00
243123330099	FEIDT TRUSTEE LENORA M	\$25.00
243123340075	ALLEN, JOSHUA	\$25.00
263123130074	SCHNEIDER STEPHEN	\$25.00
243123330019	KOMMER, JOHN M	\$25.00
263123140017	LINDQUIST JON K & LINDA D	\$25.00
263123130042	MOHLER PATRICK A & CARMEN A	\$25.00
273123340060	BUI, TIN T	\$25.00
243123340058	REINECCIUS KEVIN & KRISTINE	\$25.00
263123130080	LINGLE, ALLEN J	\$25.00
243123330061	RUIKKA, JON	\$25.00
243123330070	GAGNER, ROBYN B	\$25.00
263123110052	MIDDLETON JOSHUA LOUIS	\$25.00
263123110046	MCMAHON JASON A & C R M	\$25.00
263123140061	WHEELER BRIAN C & DIANE M	\$25.00
263123130082	HOVE, JOSHUA E	\$25.00
263123110090	HRONOSKI, RYAN	\$25.00
263123120051	RANUA, TAMI D	\$25.00
263123140060	GARY PAULSON JR	\$25.00
263123140058	SPATAFORE DAVID R	\$25.00
273123219901		\$187.67
263123119908		\$0.00
273123219901		\$137.09
263123110067	DAHLIN, PEGGY DIANE	\$25.00
263123110076	SUGDEN, JENNIFER L	\$25.00
243123340106	ELLIE'S COVE LLC	\$25.00
243123310007	GOULD, DARRIN	\$26.18
263123140018	WOLD TERRY W & DONNA A	\$25.00
263123140025	LEJEUNE DANIEL M & KERRI H	\$25.00
263123130053	MOHAMUD FADUMA	\$25.00
263123110099	JACOBS ROBERT JAMES	\$25.00
243123140102	WHITE, JAMIE M	\$0.00
243123130117	MARTENS BRAD	\$25.00
263123140063	PRCIC ZIJAD & PRCIC SELMA K	\$25.00
263123130073	HOWITZ, SANDRA GRACE	\$25.00
243123340090	WALLEN ALAN E & BEVERLY A	\$25.00
263123140014	BAILEY TRUSTEE, KELBIN R	\$25.00
243123330055	WEIGAND KURTIS	\$25.00
263123140102	ARMSTRONG KATRYNA TIFFANY	\$25.00
243123330018	STRAND LISA A	\$25.00

263123140033	LUNDMARK CRAIG R	\$25.00
263123110049	COLLINS JR HARRY H	\$25.00
263123130083	MAKEPEACE ALISON	\$25.00
243123330076	MCCOLLOWS JOHN D & VICKI L	\$25.00
263123110135	BLAINE CITY OF	\$0.00
243123310020	II DEVELOPMENT CO	\$452.07
243123310027	TAYLOR, ROBERT	\$25.00
243123330039	HOWARD JEFFREY N	\$25.00
243123330051	NELSON, MOLLY	\$25.00
243123130069	LESTER LARRY N & PATRICIA L	\$25.00
243123330020	SOLNITZKY ERIC	\$25.00
243123330093	LOCNIKAR DAVID & CATHY L	\$25.00
243123130073	DAVIS, MARILYN K	\$25.00
243123310015	SCHMIDT, BEVERLY M	\$25.00
243123340026	RISTOW MELANIE	\$29.13
243123340025	KING MARK A	\$25.00
243123340024	YANG, LISA	\$25.00
243123340043	NEWMAN, BRETT ROLAND	\$25.00
243123340056	SOLORIO VIRGINIA MORALES	\$25.00
263123130008	SHOWALTER, BRIAN RAY	\$25.00
263123130009	MULES BRIAN E	\$25.00
263123230013	METROPOLITAN COUNCIL	\$69.84
263123140029	JOHNSON, BRIAN C	\$25.00
263123140021	HANSEN KURT K & HEIDI K	\$25.00
263123140028	NORTON, CHRISTOPHER	\$25.00
243123330034	GENTRY JAY F & CHERYL J	\$25.00
263123130084	PARENT TRUSTEE, RONALD L	\$25.00
143123130012	BLAINE CITY OF	\$66.51
243123420095	SCHWARTZ, CHRISTOPHER J	\$25.00
263123110088	BILLODEAU LEE ANTHONY	\$25.00
243123330004	MATRIOUS, HAROLD D	\$25.00
243123420006	GILLES LOREN R & E F	\$26.18
243123340076	NOBLES MICHAEL A & JILL A	\$25.00
243123310017	TIMOSHENKO, YURIY	\$25.00
243123420005	MARSHIK FRANCIS W & P A	\$27.12
243123340059	HELLAND JOSHUA JAMES	\$25.00
243123420015	ROCKSTAD STEVEN R	\$25.00
243123420004	ENSIGN, MARK A	\$26.18
243123130112	TURCH CHARLA D & STEVEN E	\$25.00
243123330082	MARSH JONATHAN	\$25.00
243123330105	MANCINI DOMINICK	\$25.00
243123330109	HUSSEIN NEHAD JAMAL	\$25.00
243123420018	SWAN DALE A & BARBARA R	\$0.00
243123140070	GLOMB DANIEL B & MICHELLE M	\$25.00

243123130072	IH3 PROPERTY MINNESOTA LP	\$25.00
223123430007	P & C DEVELOPMENT CO LLC	\$485.38
243123330029	LOWDEN-KAHANA JOSEPHINE	\$25.00
263123110092	SCHROEDER SHARON KAY	\$25.00
263123120061	CARROLL LAWRENCE & SUSAN R	\$25.00
263123130076	CRABBE, DAVID N	\$25.00
263123130035	BOHMER, NANCY L	\$25.00
133123220004	FAGERNES, JILLIAN MARIE	\$43.94
243123130105	DORJEE BHOLA	\$25.00
243123340094	COX, ROBERT	\$25.00
243123340093	UECKER, RUSSELL	\$25.00
243123120001	OLSON PAUL M & ROXANNE F	\$42.19
223123430008	10193 FLANDERS LLC	\$510.78
223123430010	TMK PROPERTIES LLC	\$450.62
133123420006	LASCOTTE MARK E & CAROL O	\$241.87
243123330079	HANSON, TIMOTHY	\$25.00
243123330040	FARINELLA SARAH	\$25.00
263123110006	ERICKSON DEBRA L	\$25.00
223123340002	NSA PROPERTY HOLDINGS LLC	\$887.07
243123130078	TOWNLEY NICHEL LENA	\$25.00
263123110048	THOMAS DIANNE M	\$25.00
243123130075	CANNIFF, TIM C	\$25.00
243123130087	EIKUM MEGAN	\$25.00
243123330050	PEDERSON TRUSTEE SARAH GRACE	\$25.00
243123330074	MOHLIN, ANTHONY A	\$25.00
243123330037	MOHAMMOD, CHOWDHURY S	\$25.00
243123130048	HYLLESTED ROBERT & JANICE	\$25.00
243123140106	GUTHMILLER EDWIN E & C A	\$27.03
243123130009	SCHWARTZ, JAMES	\$25.00
243123330073	ACEVEDO RAMIRO JAIME	\$25.00
243123340072	FRIESEN KALE	\$25.00
243123340019	HANSEN, WAYNE V	\$25.00
243123130113	SNELL DENNIS J & LEEANN J	\$25.00
143123320007	BLAINE CITY OF	\$25.00
133123420007	ANDERSON, ROLF PHILIP	\$242.08
243123110021	CARLSON DANIEL R	\$44.35
243123110081	HABERMANN CHRISTOPHER A	\$25.00
243123420009	MESSERLI STEVEN R & F L	\$25.00
243123110013	TONIA, MARK G	\$25.00
243123110018	LARTCH, HOWARD V	\$25.00
243123120006	SCHMITZ ROY F & DEBRA M	\$25.00
243123140075	COOK, KELLY JO	\$25.00
243123140076	METROPOLITAN COUNCIL	\$25.00
243123140077	KRAMER JENNIFER N	\$25.00

243123130065	BROWNLEE TRISTAN & BILBREY T C	\$25.00
243123130061	SCHROEDER TRUSTEE, PAUL DAVID	\$25.00
243123340045	FLOBERG DAVID N & CATHERINE A	\$25.00
243123110015	CACHAYA YUBER ANDRES BAUTISTA	\$25.00
243123110005	BARTHEL RODNEY G & DAHNA M	\$25.00
243123130031	BLAINE CITY OF	\$25.55
243123330066	TESFATSION, REZENE	\$25.00
243123330110	BLAINE CITY OF	\$0.00
243123130057	REHBERGER, ABBY M	\$25.00
133123220005	MCNEIL RAQUEL	\$83.90
243123340035	MOEN, EVAN	\$25.00
243123110011	KUBITZ, CATHERINE A	\$25.00
243123110020	SWEDZINSKI, DOUG	\$43.87
243123130059	XIONG TWINSTAR	\$25.00
243123130053	STACKLIE, ERIK J	\$25.00
243123330021	HOLST, BRIAN J	\$25.00
243123330108	LUNDAHL ADAM T	\$25.00
243123340021	PARENTEAU ALISA	\$25.00
243123130062	PETERSON DOUGLAS C & LISA M	\$25.00
243123330111	LIEM LAM & TO NG A	\$25.00
243123140111	MATHESON TIM	\$25.00
243123110014	JENSRUD, BRANDON M	\$25.00
243123130016	YANG VANG	\$25.00
243123130055	CORDERO FERNANDO JOSE ARAGON	\$25.00
243123130014	DOBBERPUHL TRUSTEE, ALLEN R	\$25.00
243123130013	SCHUERMAN NATHAN	\$25.00
243123340003	SPRING LAKE PARK FIRE DEPT	\$110.18
243123130101	CARLSON, DAN	\$25.00
243123340063	LABOSSIERE, MELINDA	\$25.00
243123120005	BROWN DAWN	\$25.00
133123330006	BLAINE CITY OF	\$1,847.67
223123430003	K & S HOLDINGS INC	\$455.05
243123330091	PORTER, TIFFANY NEW	\$25.00
143123220005	HOFSTEDE TRUSTEE, EMMA H	\$162.77
273123330013	MPLS-ST PAUL METRO ARPT COM	\$231.69
273123330011	MPLS-ST PAUL METRO ARPT COM	\$189.85
243123340066	THORSTEN, ADAM L	\$25.00
143123320002	PERTILE TRUSTEE TERENCE L	\$134.38
243123420007	ENRIQUEZ PANUCO, JOSE ERNESTO	\$27.22
243123310004	10420 LEVER ST LLC	\$26.17
133123140016	PROSEK, JOSEPH	\$234.96
133123140014	TILLESKJOR, WANDA	\$204.66
243123330043	WILSON CLIFFORD J & KARI B	\$25.00
143123130005	MURPHY TRUSTEE DALE D	\$194.63

143123130006	CLANTON, NATHAN	\$156.61
143123230002	GAMBLE, MOLLY A	\$134.11
243123130111	HANGGI STEVEN R & JOAN M	\$25.00
243123130050	KONG XAO	\$25.00
133123220002	LEE RICHARD E & SHERYL L	\$48.35
133123140017	BUEHNER LYNN C & DIANNE D	\$273.15
243123340017	OEHRLEIN CHARLES & KELLY A	\$25.00
143123230003	JOHNSON HEATH	\$116.58
243123330010	HAFNER, EUGENE E	\$25.00
133123130008	FEELA FRANK J & CAROLE A	\$205.03
133123140020	LAING, JOHN	\$216.14
133123140019	BENSON HELEN P	\$219.03
243123330065	PESCHONG DENNIS L	\$25.00
133123420001	BANKER JOHN MARVIN	\$229.53
133123130006	HENNESSEY CHASE G	\$205.46
243123110019	ZMUDA SCOTT & SANDRA	\$25.00
133123430008	MANNING THEODORE	\$187.83
243123130108	MEYER, SUZANNE MELISSA	\$25.00
243123420096	ZIMMERMAN, ERIC J	\$25.00
243123330092	ULBRICHT, MARK P	\$25.00
243123330088	KEITA ALIEU M	\$25.00
243123130018	HOBBS GLENN & MARY A	\$25.00
133123220003	ARNTZEN, CAROL J	\$59.92
243123340018	REIMER JAMES C & GAIL A	\$25.00
243123430008	IND SCHOOL DISTRICT #12	\$542.65
243123310012	J & E PLUS THREE PROPERTIES LLC	\$25.00
243123130106	HILL, THOMAS	\$25.00
243123330006	PERSINGER, JUSTIN MICHAEL	\$25.00
243123330005	JAMESON JOHN R & JOANNE M	\$25.00
243123340096	HAMMERUD, ERIC	\$25.00
243123330090	ARTZ, KRISTOPHER	\$25.21
133123240001	BLAINE CITY OF	\$0.00
133123130005	ALWIN RONALD P & CHRISTINE L	\$222.88
133123420005	VIETZ DALE E & DOLORES	\$239.16
133123430005	MOORE JEFFREY F	\$240.01
133123430002	KARAN BRADLEE & DELORES	\$241.90
133123430006	SWENSON L D & PURDY N J	\$242.69
133123430003	DALY TRUSTEE LINDA L	\$241.87
133123120005	SLOTSVE STEVEN E & LISA M	\$204.00
133123220012	KIPP MAX & HELEN G	\$35.76
133123110012	LAING CRAIG I & DEBRA L	\$239.41
243123310005	CAMPBELL MICHAEL H	\$26.17
243123340062	BOLDYSHAVA YAUHENLYA	\$25.00
133123140018	MATHESON AARON	\$222.07

243123330008	SNELL, BRYAN J	\$25.00
243123420023	LANGSET ILONA DENISE	\$26.36
243123420024	WALSH TAMMI J	\$25.00
243123420025	BRATHWAITE FREDERICK	\$25.00
243123130051	WIND MICHELE	\$25.00
243123330003	RIVERA, KAREN ANDRADE	\$25.00
133123110008	CACTUS 940 LLC	\$209.76
153123410003	LUDWIG, JOHN WALTER	\$96.72
133123430007	KWAPICK JOEL & BRENDA	\$242.90
143123230004	BARBER, JEFFREY A	\$106.25
133123130012	GOEBEL LINDA & FRED	\$154.02
133123220015	HALVA, JUDITH LYNN MORAVEC	\$267.67
153123140020	GRIMLUND LAURA	\$110.12
133123430001	MEYER, TODD C	\$241.13
133123120006	RICE CHRISTOPHER M	\$149.61
243123330062	ANDERSON TRUSTEE, JERRILYN M	\$25.00
243123340015	GEBEREMARIAM, ARAYA AG	\$25.00
143123130011	KRALING ALAN R & EMILY M	\$238.44
143123140003	SELL NICKOLAS WARREN	\$182.83
153123340057	DRIGGS, STEVEN D	\$25.00
153123140019	SMITH BRODY E	\$111.17
153123340032	DUERR KELLY G & SUSAN J	\$25.00
153123430003	HOFFNER JOHN E & KELLY R	\$81.37
153123340052	BANKS WHITNEY LYNN	\$25.00
153123430004	CARLSON ROBERT W	\$88.76
153123340022	ANOKA CTY HWY DEPT	\$36.34
153123340025	COLE PRINCE	\$25.00
153123130025	PETERSON JOAN E	\$106.34
153123340023	ANOKA COUNTY HWY DEPT	\$103.50
153123340038	ARNOLD MARK L & MUNGEKAR MEGHA	\$25.00
153123340028	FAIRCHILD, KEVIN LEE	\$0.00
153123340053	CAPRA TRUSTEE, NANCY J	\$27.68
153123430006	MIMI DEGENNARO LIVING TRUST	\$116.34
153123340036	FANIBI, MICHAEL O	\$25.00
153123310002	ANOKA COUNTY OF	\$25.00
243123120029	HARSTAD TRUSTEE JEANNE	\$29.16
153123140027	BLAINE CITY OF	\$149.51
153123440006	BLAINE CITY OF	\$7,163.17
153123440005	HADSALL RONALD S & JEANNETTE H	\$106.38
153123340027	FAIRCHILD, KEVIN LEE	\$0.00
153123340059	SMITH, JESSICA	\$25.00
153123340039	WALLACE, STEVEN LEE	\$25.00
153123340058	JENSEN SUSAN A	\$25.00
153123140010	WAIBEL, DANIEL K	\$89.28

153123140016	BOOKER KENNETH A & REBECCA J	\$113.59
153123140017	FISCHER TRUSTEE, JOYCE M	\$144.50
153123340050	WAHL DOUG	\$25.00
153123340051	CAPRA TRUSTEE, NANCY J	\$25.00
153123140028	DEMPSEY, MICHAEL	\$104.59
153123140011	BOOTH STEVEN G & KAREN R	\$83.72
153123420009	KELLEY GREGORY & JANE	\$134.58
153123310011	KEISTER CLAYTON R & MELANIE S	\$171.82
153123310008	THOR LANE	\$124.12
153123420014	SEIDE MICHAEL W & TERESA A	\$116.62
273123340103	BEKRIC MENSUR & LUTVIA	\$25.00
273123340104	NEIGER, BENJAMIN R	\$25.00
223123420027	STRONG REAL ESTATE LLC	\$210.75
223123420026	GRAND ASSESTS LLC	\$100.80
223123310026	WELCH, MICHAEL J	\$144.23
273123210031	GIVENS PROPERTIES LLC	\$25.00
273123210027	J & W HOLDINGS LLC	\$25.00
223123320101	TRAN, ANHHANG	\$89.14
223123210015	SATHERS, ELIZABETH	\$69.87
223123210020	HARVISON, BRIAN A	\$33.87
223123210016	SATHERS, ELIZABETH A	\$98.08
223123210011	VERTALINO, ANTHONY J	\$25.00
273123340111	WARKE NICHOLAS	\$25.00
273123210029	J & W HOLDINGS LLC	\$25.00
223123210030	DIXON, TROY A	\$49.34
223123210035	SAEFKE, BENJAMIN	\$25.00
223123210028	EGERSTROM COLLINS, KARI	\$37.54
223123210010	TSCHIDA RODD	\$25.00
223123210017	BREHMER JESS	\$75.80
113123330021	CARROLL, KRISTA	\$28.12
113123330020	HALL, AARON D	\$25.00
223123210008	SPENCER, MATTHEW	\$25.00
223123420028	AEROFAB PROPERTIES LLC	\$389.33
273123340110	LIER, DAVID S	\$25.00
223123310022	BLAINE CITY OF	\$28.94
133123210078	KEENE TRUSTEE, RACHEL A	\$25.00
123123340002	LAUTENSCHLAGER, BROCK A	\$25.00
223123210023	GRUGEL, TODD	\$25.00
223123210024	SAYLER, GREGORY J	\$37.29
273123210028	J & W HOLDINGS LLC	\$25.00
223123210007	BUSHEY ROBERT	\$25.00
223123210027	CHAPEAU, JENNIFER YVONNE	\$85.94
223123210033	ONSOMU IRENE	\$28.59
223123210041	JOHNSON, STEPHANIE LEE	\$210.06

273123120011	LARSON DAVID A	\$935.37
273123430068	RANDELL, PHYLLIS A	\$0.00
273123210035	THOMPSON JEFF	\$25.00
273123210037	GIVENS PROPERTIES LLC	\$25.00
133123130011	NIELSON, LEON D	\$65.98
123123340006	MCGEEHAN, PATRICK J	\$25.00
123123330028	ANDERSON TRUSTEE STEVEN	\$25.00
123123340043	BOECKMAN, MARTIN	\$25.00
153123420011	DELAVARI, ALI	\$25.00
223123310024	DURAND PROPERTIES LLC	\$262.66
133123210077	GRAY DAVID M	\$25.00
123123330026	BLATTMAN, JON	\$25.00
123123340059	SCOTT, CHRISTOPHER D	\$25.00
123123340039	WIDDER BRENT D	\$25.00
123123330029	SMYTHE TRUSTEE, NORMAN R	\$25.00
123123330030	ORTMAN TRUSTEE MARTHA B	\$25.00
123123330031	GEEHAN, PATRICIA	\$25.00
123123340003	FORSYTHE, MARCUS RYAN	\$25.00
123123340042	MEHLHORN, JEREMY	\$25.00
123123340061	ALAINAWI MAHER	\$25.00
123123340040	GUGGENBERGER, JOSEPH R	\$25.00
123123340008	KONDZIOLKA MICHAEL	\$25.00
123123330032	HANSEN, MICHELE M	\$25.00
123123340048	JANACEK, GREGORY	\$25.96
123123340051	GLYNN, TIMOTHY R	\$91.79
243123220013	VEREIT REAL ESTATE LP	\$65.29
243123210011	HOME DEPOT USA INC	\$258.86
123123340009	DUFOUR, TIMOTHY M	\$25.00
243123220010	CITY OF BLAINE	\$355.07
223123320045	LOCKMAN, MICHAEL J	\$25.00
283123110002	MPLS-ST PAUL METRO ARPT	\$2,231.19
223123320034	HALONEN, BRANDON T	\$25.00
223123320056	SAMAROO, ROBERT	\$32.14
223123320057	LARSON, CHADD B	\$37.83
223123320052	YABLONSKAYA, YELENA	\$25.98
223123320043	BOCK KELLY M	\$25.00
223123320048	KRAUSE SCOTT & KELLY	\$25.91
223123320054	ROHRER, MARK J	\$28.34
223123310011	KOLOSOV IGOR	\$179.76
223123320010	MAHAR DANIEL STEPHEN MICHAEL	\$25.00
243123130094	HOCH, BRYAN	\$25.00
273123340024	APOSTOLIC LUTHRN CHURCH	\$0.00
263123110086	LONG EDWARD D	\$25.00
263123140026	BRADLEY DONALD M & BEVERLY	\$25.00

233123420007	NICOLA MSP I LTD PARTNERSHIP	\$547.32
233123420010	CSM EQUITIES LLC	\$26.35
223123310013	WEINAND, DENNIS GEORGE	\$35.87
243123130091	VANDERNOVER MICHAEL & ROSEMARIE	\$25.00
223123420005	MINTEX PROPERTIES LLC	\$170.71
223123420010	FACTUM LLC	\$112.47
263123120065	SANDERSON JERI L	\$25.00
273123340063	MEDIC MIRSAID & NAMKA	\$25.00
273123440022	XIONG XIONG MEE	\$25.00
263123130032	IMSLAND SHANE	\$25.00
273123210019	STERICYCLE SPECIALTY WASTE SOLUTIONS INC	\$1,005.90
223123310009	WU, GANG	\$45.72
273123330027	MAO BUNNARA	\$25.00
243123130038	TSCHIDA, WILLIAM J	\$25.00
223123420022	TONIC PROPERTIES LLC	\$189.73
223123420030	BLAINE INDUSTRIAL LLC	\$187.87
263123130092	KOTTKE RANDALL F & NANCY D	\$25.00
243123130120	DELUNEY, KENNETH	\$25.00
263123130010	WOETZEL, MARIA	\$25.00
143123130002	SUKHARAN, SHEVON	\$110.68
243123330102	YOUNG MICHAEL	\$25.00
243123340013	CENTENNIAL PLAZA APARTMENTS LLC	\$136.57
273123330040	REINAGEL, CHAD	\$25.00
273123330024	VO CHENEY & CHU THAO & TRACY	\$25.00
243123330078	RENSTROM, DAVID	\$25.00
243123130041	VANG MICHAEL	\$25.00
243123340032	GIESEN, ANDREW	\$25.00
273123219901		\$142.06
263123120019	CAPOUCH PATRICK L & PAMELA	\$25.00
263123120066	PATTOCK, CAROL K	\$25.00
263123120068	ERGETTE, AGEONEHUSH A	\$25.00
263123110109	DIETRICH RHONDA J	\$25.00
263123120012	BLANCHARD DENNIS	\$25.00
263123130011	GARRITY CONOR PATRICK	\$25.00
143123230007	BIENHOFF, ALLISON	\$127.85
223123310025	VOLUNTEERS OF AMERICA IN MINNESOTA	\$1,795.22
263123130087	ABLEITER, GARY E	\$25.00
263123130089	GORDON JEFFERY D & DEBORAH J	\$25.00
243123330053	SHIR, RICHARD	\$25.00
243123330077	VANG, DANAY P	\$25.00
263123110035	ECKLUND STEPHANIE LYNN	\$25.00
243123340061	GUTZ PATRICIA A	\$25.00
143123130004	SANTIAGO, SARAH EVE	\$125.10
243123340037	PUTNEY STEVEN E & SUSAN L	\$25.00

263123110026	DUCKETT JOSHUA D	\$25.00
243123130119	LECRONE, CHELSAE C	\$25.00
243123330035	SIPE, TODD ALLEN	\$25.00
243123330060	HAYNES SANDRA	\$25.00
263123110033	ANDERSON, MANDY	\$25.00
263123120010	KOWALSKI GARY T	\$25.00
263123110104	SU, HONGTAO	\$25.00
263123130039	TOWNSEND JERRY M	\$25.00
273123330017	PROPER PETER J & ERICA L	\$25.00
243123140079	VANDEN BROEKE, JENNIFER L	\$25.00
263123110081	CUNNINGHAM JENNIFER A	\$25.00
263123230008	CASA Y TIERRA LLC	\$159.15
263123130017	KONGSOUNG ZER	\$25.00
243123130046	KROMAH, ERIC	\$25.00
263123110078	BAROTT, MITCHELL GARY	\$25.00
263123120009	CHRISTENSEN PATRICIA ANN	\$25.00
263123120056	PETERSON DAVID A & KATHERINE P	\$25.00
263123110031	BUNKER ROBERT W & DENISE MARIE	\$25.00
243123140067	GOVEDNIK, KEITH A	\$25.00
243123330033	SENDLE, CORINNE	\$25.00
263123210012	JBRC LLC	\$521.21
263123120026	BETTENDORF, JAMES	\$25.00
263123130102	VERDICK JEFFREY T & CYNTHIA M	\$25.00
263123110038	SONTERRE DENISE M	\$25.00
243123340031	LEACH KENNETH S & GAIL L	\$25.00
243123140056	PATTERSON TRUSTEE DAVID L	\$27.77
243123130085	GEORGE, SCOTT S	\$25.00
243123130056	DERUSHA AARON	\$25.00
243123130083	BALDWIN EMILY ANNE	\$25.00
263123140037	CARDILLE DANIEL J	\$25.05
243123220009	VEREIT REAL ESTATE LP	\$989.91
263123110096	LIANG, FUBO	\$25.00
263123120062	PAQUETTE TRUSTEE TIMOTHY J	\$25.00
263123110074	ANDERSON DARREL L & GAIL A	\$25.00
263123130095	BALYNAS STEVEN M & STEPHANIE A	\$25.00
263123140068	GATES, NATHAN	\$25.00
273123340031	OVERLAND, MARGARET	\$25.00
263123110118	TALLMAN MICHELLE R	\$25.00
263123130071	SOBANIA CHAZ	\$25.00
263123110106	OYEBO SHAKIRAT ODUNOLA	\$25.00
263123110042	BRASK, TONNA M	\$25.00
243123140080	FLINK WILLIAM D JR	\$25.00
263123130019	HILGER PATRICK M & SUSAN J	\$25.00
263123130100	BOLOS JORDAN	\$25.00

263123110098	ZIEBARTH ANDREW E & JILL M	\$25.00
143123240003	STREETER JACK T & SUZANNE	\$157.61
263123110013	HAGBERG, LESLEE	\$25.00
263123140053	FERNANDEZ GRETEL MANZUR	\$25.00
263123130120	HALVORSON ORLO H & HOLLY M	\$25.00
263123110119	KINDSVATER, DIANE M	\$25.00
263123110123	MELBERG, MARTIN	\$25.00
263123110041	NGONGANG, VIVIAN	\$25.00
263123110019	LAWLER MARY C	\$25.00
263123110108	WORWA, AMY F	\$25.00
263123130059	HA, DINH T	\$25.00
263123230014	APEX BLAINE LLC	\$231.84
243123330097	BECKER CHAD T & AMY L	\$25.00
243123330083	DEGGENDORF KARI ANN	\$25.00
273123130001	MPLS-ST PAUL METRO ARPT COM	\$4,721.22
263123140071	BRONSINK, CHRISTOPHER JAY	\$25.00
263123140051	BLAIR KRAIG ROBERT	\$25.00
263123110058	LIANG, FUBO	\$25.00
263123120017	LUDWIG, DEBORAH SUSAN	\$25.00
263123110009	CLOUTIER, DEREK	\$25.00
243123340088	POKRZYWA II, MICHAEL F	\$25.00
263123120048	SORENSEN JACOB ALLEN	\$25.00
263123140039	DIAZ, JOHN F	\$25.00
263123110017	OCHOA, ELVIRA	\$25.00
263123130075	HENNEN, ANDREW R	\$25.00
263123110128	WOODS MICHAEL C	\$25.00
263123110051	SCHMITT RICHARD TODD	\$25.00
273123120008	S & H BAKER FAMILY LIM PTNRSP	\$403.94
263123140103	HE YIZONG	\$25.00
263123130022	FREED DEBRA	\$25.00
243123130047	KORST, ALEXANDER W	\$25.00
263123110126	MILON BRADLEY J	\$25.00
263123110132	SPURBECK LISA	\$25.00
233123420011	HIGHWAY 7 PROPERTIES LLC	\$184.98
263123110084	CLAYPOOL, LARRY	\$25.00
263123120050	HOLUB JOSEPH W & KARNA S	\$25.00
263123110004	PAVLICA, DEBORAH	\$25.00
263123130024	MOLKENTHIN KAYLA	\$25.00
243123130034	LEVINE JANET L & JAMES A	\$25.00
263123140005	MALMSKOG HEATHER	\$25.00
263123140075	MOSHER JACOB	\$25.00
263123149908		\$0.00
263123140092	RAKIN, IVAN	\$25.00
243123130032	HERMODSON SCOTT A & AOKI C K	\$26.44

263123110025	HPA BORROWER 2016-2 ML LLC	\$25.00
263123130003	FITZGERALD, TIMOTHY P	\$25.00
243123330100	KHOSA, DILJIT SINGH	\$25.00
263123110023	SEMIC, FIKRET	\$25.00
263123140093	BLAISDELL, DANIEL R	\$25.00
263123140089	DOUTHITT, JEFFREY A	\$25.00
143123130007	SELL CURTIS L	\$207.01
143123230005	BODOR TRUSTEE, MARIA C	\$113.49
263123110007	PRIOR RANDY R & RITA J	\$25.00
243123340078	LECLAIR DAVID & DONNA A	\$25.00
243123340060	GWIAZDON, AMY	\$25.00
243123130088	LUND PATRICK T & LORI M	\$25.00
263123140006	WONG, NANCY K	\$25.00
263123140074	BROWN PARKER LEE	\$25.00
243123140060	TOSNEY JOSHUA J	\$25.00
243123130090	WOOD ANDREW M & ANNE E	\$25.00
263123130070	HOWARD BRIAN M	\$25.00
263123130063	STANGLER MARK H & VICTORIA	\$25.00
263123130048	FUECHTMANN TODD B	\$25.00
263123130121	JOHNSON KEVIN T & TERRI L	\$25.00
263123140045	MICHELSON, BRIAN D	\$25.00
263123140047	WHITNEY, JACOB	\$25.00
233123220002	JSN PROPERTIES LLC	\$705.24
243123130079	LAHR JAMES H & SUZANNE E	\$25.00
263123140056	RONAYNE AARON	\$25.00
243123330068	STEINER RONALD R & CHRISTINE Y	\$25.00
263123120074	HURST JOHN J & LINDA A	\$25.00
263123130109	OTTO TRUSTEE, JAMES ARTHUR	\$25.00
263123120015	CARLSON, BRAD	\$25.00
263123110043	STOFFELS, JACQUELINE	\$25.00
263123130060	SCHMALZER, LAVONNE J	\$25.00
263123110083	LAKE, RICHARD A	\$25.00
263123110055	BECKER SAMANTHA A	\$25.00
263123110127	KELLY JR, EDWARD M	\$25.00
263123110133	SAKKAL, FADEL	\$25.00
263123110120	BUSH ROBERT LESLIE	\$25.00
263123110016	HOGEN, BRIAN D	\$25.00
273123120009	CITY OF BLAINE	\$0.00
273123210007	10044 HOLDINGS LLC	\$197.30
263123130023	ERICKSON, LYNNE IRVING	\$25.00
263123140076	SILVERDAHL STEVEN & KRISTY	\$25.00
243123340091	NEUMAN, JOSEPH	\$25.00
223123440008	BLAINE 3211, LLC	\$466.27
263123110062	HEALY, CHRISTOPHER	\$25.00

273123210033	GIVENS PROPERTIES LLC	\$25.00
243123330056	CRAIN, ADAM	\$25.00
263123140079	FARLEY CHARLES E JR & SUSAN M	\$25.00
263123140081	NELSON JOHN C & CYNTHIA J	\$25.00
243123140072	MAKORI, BERNARD	\$25.00
263123130044	JOHNSON BARBARA J	\$25.00
243123340033	CAIN, CHARLES R	\$25.00
243123330098	AMIOT CHRISTOPHER J	\$25.00
243123140064	PANKONIN, PAUL J	\$25.00
223123230030	TRAN, JUDY	\$25.00
263123240041	PALM NATHAN	\$286.15
263123140084	MUCHA DARYL S	\$25.00
143123220008	THUL, DAVID A	\$92.58
263123140024	COTA, LOREN	\$25.00
263123110071	FADDEN GLENN L	\$25.00
233123230001	METRO SHOOTING CENTER CORP	\$1,653.86
263123130116	MERRITT CHRISTINA	\$25.00
233123230002	BLAINE ECONOMIC DEVELOPMENT AUTHORITY	\$0.00
243123310026	SCHMALZER, KRISTY M	\$25.00
263123130061	STERLING SCOTT L & SONYA L	\$25.00
233123310007	CSM EQUITIES LLC	\$3,368.65
273123330029	NEWLAND THOMAS L	\$25.00
143123120005	DINH AMANDA T	\$198.66
263123140100	SHIMEK STEVEN BRUCE	\$25.00
263123140016	TREPANIER KYLE	\$25.00
243123420001	HARDEE, JUSTIN ROBERT	\$25.00
263123130110	FRANKMAN, FRANCIS G	\$25.00
263123110063	BERG NANCY A	\$25.00
263123130034	BEAUBIEN, MARK	\$25.00
263123140036	NGUYEN, LYNN	\$25.00
243123340012	CENTENNIAL PLAZA APARTMENTS LLC	\$25.00
263123140015	REIGSTAD DARYLL W & G L	\$25.00
263123140034	BANASZEWSKI ROBERT L & P J	\$25.00
243123330026	YANG, NA	\$25.00
263123140049	HYLTON, THOMAS P	\$25.00
263123140101	WOHLWEND WILLIAM S	\$25.00
243123340039	SACKIE, EMMANUEL	\$25.00
263123140062	PICKETT, KEITH OWEN	\$25.00
243123130074	RENARD SCOTT A & NANCY E	\$25.00
243123130076	SCHEVENIUS DAVID J & SUSAN E	\$25.00
243123140069	MARCHIAFAVA STEPHEN & PEGGY	\$25.00
243123140071	SANDULYAK, OLEG	\$25.00
243123330016	REMME RONALD C & PAMELA	\$25.00
143123320006	BLAINE CITY OF	\$2,102.70

243123340004	CENTENNIAL PLAZA APARTMENTS LLC	\$154.13
263123110065	PETERSON KELLY	\$25.00
263123110089	SANTANA, DAVID J	\$25.00
263123110091	GERDIN YVONNE	\$25.00
263123110070	METROPOLITAN COUNCIL	\$25.00
263123130007	KNISELY, THOMAS	\$25.00
143123320003	LUNDGREN VICKI J & CHARLES R	\$195.51
143123320004	HELD GREGORY J & NANCY J	\$110.70
143123130009	LIU, TONY P	\$119.92
243123130110	YANG MAI SEE	\$25.00
263123130069	ZAREMBO JOHN	\$25.00
263123120013	VOSS KEVIN J & CONNIE J	\$25.00
263123130045	GREEN JAMES M & RANDALL JODI M	\$25.00
243123340071	SEARS MARK E & ROSALVA G	\$25.00
263123130064	CODY, ARJA E	\$25.00
263123130056	BECKER, LISA	\$25.00
263123110015	NELSON JAY BRENT	\$25.00
243123130030	BEAUPRE, CHRISTINE	\$25.00
243123130002	PIEPER MARK L & ANNETTE M	\$25.00
263123130051	PELOQUIN PENNYE MAE	\$25.00
263123130072	MARTIN JEFFREY ALAN	\$25.00
263123240028	KANDEL, RICHARD	\$26.39
263123140066	DUFFY JACOB RYAN	\$25.00
243123130121	MARUSICH JR, RAYMOND E	\$25.00
243123130029	MOCKROS, MARY A	\$25.00
243123330059	TAGGART JARED J & TERESA A	\$25.00
223123230031	ROACH, BRIAN M	\$25.00
233123320007	BUILDING BONES BLAINE LLC	\$1,343.81
233123230003	AVANTEK CAPITAL HOLDING LLC	\$467.62
263123120075	XA SAM K & NGUYEN TRANG T	\$25.00
263123240030	WATKE, JORDAN M	\$26.39
263123110093	KHAMSOT TOUTOU	\$25.00
263123120052	KUBAL, MICHAEL W	\$25.00
263123140035	JECHORT PAUL F & S M	\$25.00
143123220006	CARY GREGORY E & STEPHANIE S	\$169.39
263123120071	LUOSTARI MATTHEW MICHAEL	\$25.00
263123130066	RATAJCZYK TERRY L & LORETTA M	\$25.00
273123330039	STRASSER, TROY	\$25.00
233123130005	PDI PROPERTIES LLC	\$608.27
263123140097	GRAY HAROLD E & NANCY A	\$25.00
263123140022	ARSENEAULT ALLAN JOSEPH	\$25.00
243123330106	YANG KHANSI	\$25.00
263123130111	SCHEVING CHRISTINA R	\$25.00
243123340041	CHEWAKA MESERET & DAKA DANIEL	\$25.00

263123130040	KHANG XE	\$25.00
263123130029	SELLEN, KORBEY	\$25.00
243123420003	STRELAU CALVIN & REBECCA	\$26.34
263123140094	PEREZ GEORGE J & MARIA A	\$25.00
243123330104	THODE TIMOTHY L SR & FAYE A	\$27.27
243123340040	KOONS, DONETTE M	\$25.00
243123310025	RALEIGH DONALD W JR & MARNIE J	\$25.00
243123420010	MESSERLI STEVEN R & F L	\$25.00
233123320001	JSN PROPERTIES LLC	\$843.30
273123340059	DB BOULEVARD LLC	\$25.00
263123230009	METROPOLITAN COUNCIL	\$647.32
263123230012	METROPOLITAN COUNCIL	\$157.53
263123130081	HIRPO, YISEHAK	\$25.00
263123110064	BEAUBIEN, WENDEE	\$25.00
263123120060	CURWICK, ERIC T	\$25.00
263123140059	PYARALI TRUSTEE, GHULAM ABBAS	\$25.00
223123440006	VEGA, FERNANDO R	\$205.95
263123110037	DEJARLAIS PATRICIA A	\$25.00
263123120042	GRANDEL TIMOTHY J	\$25.49
243123130044	SCHAEFER TODD H	\$25.00
243123330052	IVERSON SCOTT A & SHARI F	\$25.00
263123130027	FARRINGTON JEFFREY & KRISTI	\$25.00
263123110087	PADILLA, JENNIFER L	\$25.00
243123340092	VAN HOUTEN, JERRY L	\$25.00
243123310009	DONNAY, ANNA M	\$25.00
223123340004	MORAVEC, AURORA CASTILLO	\$917.69
243123310008	DONNAY, ANNA M	\$25.00
243123330046	TRADER THOMAS W & CATHERINE	\$25.00
263123110047	ANDERSON GARY	\$25.00
243123330101	RAHIM SYLVESTER	\$25.00
243123340027	HAMANN DEBBIE SUE	\$34.28
133123140013	SELECT EQUITY INVESTMENT INC	\$25.00
243123330013	YER LOR MAI	\$25.00
243123330024	HATCH, DENNIS EDWIN	\$25.00
243123330025	RIDDLE JORDAN	\$25.00
243123420013	WEISLER, ELLIOT	\$49.92
243123130086	MCDONNELL, TALIA L	\$25.00
263123110066	HENTGES NICHOLAS	\$25.00
263123130077	JOHNSON, MICHAEL ALLEN	\$25.00
243123130100	SCHWARTZ THOMAS J	\$25.00
243123330057	WATSON DEBORAH & NEAL W	\$25.00
243123120002	DEVINE MICHAEL S & D A	\$42.18
133123420003	BERRY DAVID	\$230.33
243123330049	HONKOMP TERENCE & KATHERINE	\$25.00

243123130058	SALAY EUGENE T & TINA	\$25.00
263123130006	CARVER SARAH R	\$25.00
143123240002	POWERS, JESSE L	\$134.86
143123340020	BLAINE CITY OF	\$0.00
133123420004	CAREY TIMOTHY M & LINDA L	\$230.31
243123110080	VIDDEN, ERIC	\$25.00
243123110012	SPIKE, SCOTT J	\$25.07
243123120014	AHLGREN RAYMOND	\$25.00
243123130054	HOGENDORF JR, WALTER J	\$25.00
263123149908		\$0.00
243123130115	VANG NENG	\$25.00
243123330080	ANDERSEN EUGENE S & ROBYN A	\$25.00
243123330023	GREGG, MICHELLE L	\$25.00
243123340023	JOHNSON SCOTT E & SHERRY L	\$25.00
243123330094	TAYLOR SCOTT H & LORI J	\$25.00
243123330112	HARSTAD, REID M	\$25.00
243123130066	GUSTAFSON PATRICK S	\$25.00
243123140066	KREPSKY KEVIN G & DIANE M	\$25.00
243123110017	WESLEY, SANDRA L	\$25.00
243123130109	SUTTON, DANIEL	\$25.00
243123130015	PECH CAROL A TRUSTEE	\$25.00
243123130102	STEPHENS, THOMAS B	\$25.00
133123120003	SCHUMACHER, JOEL A	\$539.58
243123120015	SCHULTZ GARRY A TRUSTEE	\$25.00
243123130049	STEINBRIING, THOMAS	\$25.00
243123330058	IKEDA, SANDRA LEE	\$25.00
243123340022	KEWATT, KENNETH W	\$25.00
243123330031	KOEPKE RICHARD A	\$25.00
243123310011	ZHENG QI	\$25.00
223123440004	TILLER CORPORATION	\$2,348.17
243123340046	ZIMMERMAN GARRETT WILLIAM	\$25.00
243123340044	DRUSCH DONALD & CYNTHIA	\$25.00
243123140073	FRICH GARY A & BRENDA A	\$25.00
243123130116	THAO MALY	\$25.00
243123130052	WIELER, TERESA MARIE	\$25.00
133123130007	BERGDAHL J H & GUSTAFSON L M	\$205.72
243123330067	MARTINEZ ALVAREZ ROMAN	\$25.00
243123340065	STOTERAU, BRIAN	\$25.00
243123420094	BLAINE CITY OF	\$25.00
243123330086	CLARK KENNETH M & ANN K	\$25.00
243123130060	PETERSON, CORAL	\$25.00
243123130011	BATSON TERESA	\$25.00
243123340028	THOMPSON WADE R & MICHELLE	\$31.07
243123330007	HAUPT VIRGINIA ANN	\$25.00

243123130104	YANG, JOHN M	\$25.00
143123220010	JONES MARK	\$87.08
243123340030	SHIMEK, JONATHAN P	\$25.00
243123120028	WIECZOREK STEVEN J	\$25.00
133123420008	MOORE, JEFFREY F	\$242.30
243123130017	MARANDA, JOEL L	\$25.00
243123130068	BROBJORG JEROME A & JANET L	\$25.00
243123130019	ROERS, ALEXANDER W	\$25.00
133123120002	YOUTH WITH A MISSION AWAKE INC	\$968.23
133123220006	SOBOLEWSKI TERRANCE J & M C	\$39.93
243123110016	CADLE AZALEA	\$25.00
243123110006	HEDGERS JAMES P	\$25.00
243123110010	ELLIS, AMY M	\$25.00
243123110007	TESSIER, DEBRA JEAN	\$25.00
243123130012	CARLSON DUANE E & DENISE M	\$25.00
243123330089	KOHLER TRUSTEE, EUGENE R	\$25.00
243123330064	SPEISER RYAN W	\$25.00
243123340067	KHANG, PANGBEE	\$25.00
243123340069	MADDIGAPU, PURNA CHANDRA REDDY	\$25.00
133123110001	CHRISTENSEN WILLIAM G & K	\$125.06
243123310006	HYNES, BRIAN R	\$26.18
243123340029	SCHMID, KRISTEN L	\$25.00
133123130002	MATHESON TRUSTEE ALFRED J	\$204.35
133123130003	VONTOFT KIMBERLY	\$204.81
133123340003	BLAINE CITY OF	\$0.00
153123140021	NOLBY DAVOD ALAN	\$109.47
243123330045	THOMPSON TIMOTHY J & BETHANN A	\$25.00
243123330069	WEBER, TRISTA M	\$25.00
143123140013	BLAINE CITY OF	\$264.74
143123140002	ROBERTSON, RYAN	\$137.82
133123120004	RICE CHRISTOPHER M	\$112.36
133123420002	CARLSON BRADLEY W & KATHRYN M	\$230.33
233123420006	NICOLA MSP I LTD PARTNERSHIP	\$874.81
153123430009	CARLSON, ROBERT W	\$168.80
153123430005	BESEMAN, PAUL M	\$313.74
153123440002	WENHOLZ JOHN W & JANINE M	\$177.07
143123140012	BLANCHARD JR JAMES F	\$154.68
133123430004	ANDERSEN, JACOB M	\$186.91
133123220016	HALVA ROBERT M & JUDITH L	\$260.01
243123330095	MARTIN LINDSEY J	\$25.00
243123340068	BUCK JOSEPH D & CARRI	\$25.00
243123340095	BALLARD GREG S & ANNE R	\$25.00
133123230003	BLAINE CITY OF	\$0.00
153123420013	MURPHY MICHAEL A & RANDENE J	\$105.33

133123110011	WHITMORE TRUSTEE DAVID S	\$242.75
153123310007	MCGEE GAVIN P	\$105.37
153123340033	DUERR KELLY G & SUSAN J	\$25.00
153123440003	FITCH DAVID J & KAREN F	\$102.01
153123340026	COLE PRINCE	\$0.00
153123130027	HUDRLIK TERRENCE R & TAMARA L	\$193.71
153123340031	SKELLY TIMOTHY J & MELODY A	\$25.00
153123340037	IH2 PROPERTY ILLINOIS LP	\$25.00
153123310014	DELAVARI, ALI	\$205.26
153123130023	BLAINE CITY OF	\$0.00
153123340049	COHEN MICHAEL S	\$25.00
113123210002	KEMPF TRUSTEE JEFFREY P	\$119.15
123123120007	DRIEMAN TRUSTEE MARY ANN	\$752.61
123123140007	DUBAY, RONALD M	\$247.01
013123130003	CLAREY GERALD W	\$154.20
013123420062	OLSON LYNN MARIE	\$36.64
123123410006	LIU HAIYING & CHIN CHIA LEI	\$230.18
103123140065	BLAINE CITY OF	\$0.00
123123420005	TOMAS JOHN R & MELISSA J	\$203.79
153123420012	JEANS, WILLIAM J	\$153.04
153123310003	ANOKA COUNTY OF	\$368.47
223123420024	ASG BUILDING PARTNERS LLC	\$204.82
013123330134		\$584.04
113123120002	MCKINLEY TRUSTEE, DOROTHY M	\$285.13
123123410005	OSHEA TIMOTHY P & BARBARA A	\$206.34
113123130002	ALLIE DEAN R	\$1,406.22
013123310003	TAMBLYN IRENE A	\$1,177.55
013123420034	BLAINE CITY OF	\$538.29
113123240002	KEMPF JEFFREY & SUSAN	\$1,528.55
123123410009	ANDLER RAYMOND K & DEBBIE J	\$211.15
113123120003	KEMPF JEFFREY & SUSAN	\$227.04
013123430004	CALDWELL JOHN L & LYNETTE M	\$496.63
013123330003	BOHNEN, RICK J	\$47.59
013123340002	ANOKA HENNEPIN INDEPENDENT SCH DIST 11	\$3,332.00
153123440004	FALKNER DAVID E & KATHLEEN M	\$118.21
153123340055	BANKS WHITNEY LYNN	\$41.82
153123430007	KNOLL JUSTIN	\$105.45
153123140012	HILLESTAD WAYNE F & SUSAN M	\$75.61
153123130024	JENSEN, CHRISTOPHER	\$104.44
223123310010	WAKUMOTO MIKE	\$152.16
153123430008	TOGHRAADJIAN, AVEDIS	\$117.39
223123320106	WELLS, MORGAN J	\$73.91
223123210025	OBERG, SCOTT E	\$48.97
223123210032	HOLM, JAY J	\$40.12

153123310015	JEANS, WILLIAM J	\$30.59
273123210039	DELAUREN PROPERTIES LLC	\$25.00
153123340054	BANKS WHITNEY LYNN	\$25.00
123123340046	WEISS, TODD	\$25.00
123123340056	LEWIS STEVEN D	\$25.00
243123220011	CITY OF BLAINE	\$585.17
273123210032	MILLER, KIM J	\$25.00
223123210014	CARLSON TRUSTEE DARRYL L	\$27.15
223123210013	WALDRON, KEVIN	\$34.63
223123210046	HALVERSON, TROY E	\$50.35
123123340007	KINNEY, KATHLEEN M	\$25.00
123123340058	KOS, PHILLIP L	\$25.00
273123340105	MOFFITT M E & JOPLIN T K	\$25.00
223123420025	P & C DEVELOPMENT CO LLC	\$169.86
223123310020	DEPOINT, JENNIFER A	\$93.62
223123210029	KRABER, DENNIS L	\$42.46
123123340057	KERFELD, LUCAS G	\$25.00
123123330025	LIVINGSTON, JAMES	\$28.87
123123330027	ZANGS, MARTIN	\$25.00
123123330041	BLAINE CITY OF	\$30.70
123123340047	SEKERA, CHRISTOPHER	\$25.00
243123220012	VEREIT REAL ESTATE LP	\$74.85
133123340002	INFINITE CAMPUS PROPERTIES LLC	\$2,265.07
113123230002	BLAINE CITY OF	\$494.66
273123340106	HELMBRECHT-LAPOINTE LAWRENCE A	\$25.00
223123420031	AEROFAB PROPERTIES LLC	\$360.28
223123210021	OWEN, DANIEL	\$29.41
273123340112	BARES-PASSOW, RICHARD S	\$25.00
223123320105	STEINKE, CHAD C	\$0.00
223123210036	BRAVO RICARDO MORALES	\$25.00
223123210034	HOFFMANN, RODNEY G	\$25.00
223123210031	ROE, JOELENE	\$50.10
223123210022	GRUGEL, TODD	\$29.05
123123340049	GROWE, SHAWN D	\$25.00
123123340050	O'KEEFE, SHAWN P	\$69.40
223123210012	SCHUTTE ADAM C	\$28.80
273123210036	THOMPSON JEFF	\$25.00
273123210038	DELA AREN W	\$25.00
123123340005	FISCHBACH, MATTHEW R	\$25.00
123123340044	PEDERSON, CHARLES A	\$25.00
123123340041	HILL, ALEXANDER J	\$25.00
123123340055	HOLTER, JOEL N	\$25.00
123123340004	KIRSCHT, STEPHEN R	\$25.51
123123340036	THE GARDENWOOD MASTER ASSOCIATION	\$0.00

123123340060	PARKER STEPHEN THOMAS	\$25.00
103123410120	KRAUSE, BRANDON L	\$0.00
113123220052	BLAINE CITY OF	\$0.00
223123320018	DESAI ASIT ABHAY	\$25.00
273123310001	MPLS-ST PAUL METRO ARPT COM	\$8,065.28
273123330037	HOANG WANNY	\$33.30
223123320019	SANG HOUN & PIN SARAI	\$25.00
273123330034	GAO, DA	\$69.54
273123330036	DEORAJ, JAINARAIN	\$29.48
273123330035	DOTSETH, DONALD S	\$41.98
273123330031	WARD ROBERT E	\$47.22
273123220002	NORHOG PROPERTIES LLC	\$889.32
273123230002	METROPOLITAN AIRPORTS COMM	\$208.07
223123320050	WING, JAMES E	\$25.00
123123340037	DOLL, JOSHUA T	\$25.00
123123340054	WAMHOFF, JACQUELINE	\$25.00
223123330003	MANNING PROPERTIES LLC	\$458.50
223123320037	DASKALYUK, SIMEON	\$28.11
223123320039	WAZWAZ MOHAMMED WALEED	\$27.23
223123320040	JONES, MARGARET L	\$30.34
123123330061	HEGLAND, EDDY J	\$26.74
123123340038	BLOMQUIST DALE	\$25.00
123123340010	KIMMEL, KURTIS M	\$25.00
123123130007	VONDEROHE DUBE, BEKKI L	\$41.08
123123130008	JAMA KALTUN	\$68.31
123123120026	LOEHR, DAVID B	\$25.00
123123120036	BLAINE CITY OF	\$203.83
263123320008	BLAINE PRESERVE BUSINESS PH PROP OWNERS	\$25.00
123123130002	LOCKWOOD, LINDA M	\$25.00
123123130017	BLAINE CITY OF	\$81.47
123123130015	BLAINE CITY OF	\$0.00
123123120028	LOCKWOOD, LINDA M	\$25.00
263123310004	LANIHAU BLAINE 4 LLC	\$88.66
123123120022	KORUS BRANDON	\$25.00
123123120018	DAAS CHRISTOPHER	\$25.00
123123120030	REISGIES, ANTHONY	\$25.00
123123120021	JAMES, SCOTT A	\$25.00
123123120031	CONNOLLY BENJAMIN P	\$25.00
123123120020	LOFQUIST, TODD R	\$25.00
123123130003	WESTPHAL, RYAN	\$30.90
123123130004	BRIGGS, TINA MARIE	\$31.52
123123130005	BECK, ANDREW J	\$35.60
123123130006	PHOMMADY, OUN	\$38.44
123123120035	ZINS, JOHN	\$25.00

123123120034	BOKA, LAMESSA	\$25.00
123123120009	LEET, SHAWN R	\$25.00
123123120016	TALUSAN, JOSE	\$25.00
123123120015	KITZMILLER TRUSTEE GARY RICHARD	\$25.00
123123120014	OYEYEMI, GBOYEGA A	\$25.00
123123120013	GRUNDMAN MICHAEL G	\$25.00
013123430051	CAPITAL TRUST DEVELOPMENT LLC	\$0.00
133123110006	STEPHENS DENNIS W & RUTH A	\$234.59
133123110003	NICHOLS, ROBERT D	\$246.09
133123140003	BELLAND, EDMUND J	\$25.00
133123140004	SCHULDT ARLEN M & M A	\$25.00
133123210084	MORTENSON, SAMUEL L	\$48.21
123123440005	SCHMECK, DANIEL	\$520.55
133123140008	CAICEDO, KEVIN	\$25.00
133123130004	FASCHING, COLE W	\$204.18
123123420006	SCHREIFELS SCOTT W & PAULA M	\$206.04
123123410002	ANDERSON TRUSTEE JOAN LESLIE	\$520.55
123123410003	RENNAKER RANDAL R SR	\$520.58
123123410004	MAKI, MICHAEL L	\$520.56
133123140010	PUGLEASA, MATTHEW J	\$25.00
133123140012	KELCH, BETHANY A	\$25.00
133123130009	CHERIOLI, JAMES R	\$217.28
133123410009	WOJCIAK SCOTT M & SHANNAH	\$530.78
153123420015	BLAINE CITY OF	\$0.00
153123310018	BEADLE, CHRISTOPHER S	\$129.93
243123340080	EWALD RAYLA S & ROBERT N	\$25.00
243123220006	BLAINE SHOPPING CENTER LLC	\$843.87
243123230005	BLAINE SHOPPING CENTER LLC	\$544.42
243123120009	BLAINE CITY OF	\$0.00
243123340047	STACK CURTIS J & PENNEY R	\$25.00
243123340052	KRAUSE KIRSTEN L	\$25.00
243123340054	TURNER RICHARD L & HEIDI M	\$25.00
243123340085	ARIOLE JULIET	\$25.00
243123110002	HALLEN, CHRISTOPHER	\$25.00
243123110083	EWALD, ERIC M	\$25.00
243123330030	LANTZ, SARA E	\$25.00
243123220008	VEREIT REAL ESTATE LP	\$332.33
243123340049	STORMS, CRAIG PATRICK	\$25.00
243123340079	DEUTSCH TODD W & KIMBERLY R	\$25.00
243123340087	ROTELLA, CHRISTINA	\$25.00
243123340086	WEGERSON EDWARD	\$25.00
133123210083	MORTENSON, TIMOTHY M	\$40.17
133123210082	SORENSEN, CORY R	\$40.71
223123320033	CHRISTENSEN NANCY JEANNE	\$25.00

223123320047	FLAIANI, MICHAEL D	\$25.00
133123210063	RAMEY, TIFFANY J	\$25.00
133123210050	DONLEY, CRAIG R	\$25.00
133123210044	ST ANDREWS VILLAGE HOMEOWNERS ASSOCIATIO	\$0.00
133123210045	TERRILL DARLENE	\$25.00
133123210067	TABER CHRISTIAN R	\$25.00
133123210074	RICE CHRISTOPHER M	\$25.00
133123210062	PENDER, DARRIN	\$25.00
133123210047	HANEDAR, BAHTIYAR	\$25.00
133123210030	CARLSON, JOEL E	\$25.00
133123210024	KAHL DONALD WILLIAM	\$25.00
133123210018	GROVER, TOM	\$25.00
133123210036	ENNENGA, MARK	\$25.00
133123210032	ANDERSON, STEPHANIE	\$25.00
133123210070	SCHWARTZ JAY B	\$25.00
133123210059	SANDBERG, DARIN	\$25.00
133123210053	WUORNOS, STEVEN MICHAEL	\$25.00
133123210043	CHRETIEN AARON	\$25.00
133123210042	EIDE, MICHELLE	\$25.00
133123210016	OSTER, ANGIE	\$25.00
133123210060	MATTHEES TRUSTEE JAMES	\$25.00
133123210057	HAASL TRUSTEE SCOTT R	\$25.00
133123210049	SAWVEL, JAY A	\$25.00
133123210046	PETERSON, ANTHONY	\$25.00
133123210068	WALTERS TRUSTEE, CAROLYN JO	\$25.00
133123210039	JOHNSTON, JUNE	\$25.00
133123210019	ALBERT, PHILIP J	\$25.00
133123210020	PERTINEN, DONALD F	\$25.00
133123210027	MCCALL, STEVEN	\$25.00
133123210012	ALLEN TRUSTEE MICHAEL E	\$25.00
133123210073	ST ANDREWS VILLAGE HOMEOWNERS ASSOCIATIO	\$0.00
133123210022	FARINACCI-STANLEY, BARBARA L	\$25.00
133123210055	SCHNEIDER, MICHAEL JOHN	\$25.00
133123210038	LAUINGER, SCOTT	\$25.00
133123210037	GROSHONG, CHRISTOPHER	\$25.00
133123210010	RASCHKE, BENJAMIN P	\$25.00
133123210041	ROGGENBUCK, KYLE T	\$25.00
273123210020	LEE TRUSTEE BRADFORD M	\$25.00
143123420002	BLAINE CITY OF	\$809.63
143123440004	NORTH MEADOWS LLC	\$1,823.77
273123210025	MCCANN, ROBERT DON	\$25.00
273123210022	KARELS WILLIAM J	\$25.00
273123210021	LEE TRUSTEE BRADFORD M	\$25.00
233123310003	CSM EQUITIES LLC	\$138.12

223123310014	HEPPNER, PAUL D	\$25.00
223123320113	OLSON REBECCA A	\$34.73
223123320015	MOLITOR RYAN & KERRI	\$26.11
243123130092	MCGOUGH PATRICK	\$25.00
243123120022	ANFANG WARREN V & SANDY L	\$25.00
243123110034	BULLIS ROBERT J & DEBRA K	\$25.00
243123110048	SLOTSVE, ROBERT R	\$25.00
243123120025	OLSON, JAMES A	\$25.00
243123110026	MURPHY MARIAH C	\$25.00
243123110051	LOWINSKE, BEN	\$25.00
243123110053	GESLIN SANDRA KAY	\$25.00
243123110059	MRNAK CRISTOPHER F	\$25.00
243123110068	NELSON MICHAEL & CONSTANCE	\$25.00
243123110070	SANDBERG ADAM	\$28.18
243123110055	2015-2 IH2 BORROWER LP	\$25.00
243123110031	BOYD SUE E	\$25.00
243123110032	NGONGANG PAUL & ELIZABETH	\$25.00
243123110033	LARSON, DESIREE	\$25.00
243123110037	ELSAID HAMED	\$25.00
243123110039	GAUTHIER, ANDREW	\$25.00
243123110044	ANDRESEN CHRIS & DANA M	\$25.00
243123110046	CARLSON, JONATHAN E	\$25.00
243123110062	STRUWVE, MARY LEE	\$25.00
243123120019	ELSENPETER JANET M	\$25.00
243123120020	CUZCO LLANGARI ANA LUCIA	\$25.00
243123110040	KLEVEN CHARLES N	\$25.00
243123110041	WOODRUFF III JAMES P	\$25.00
243123110042	JOHNSON, CHRISTINA M	\$25.00
243123110043	HEFFREN, RICKY A	\$25.00
243123110073	WEAVER, BRENDA M. E.	\$25.00
243123110077	ELLWEIN, DANIEL LEE	\$32.62
243123110065	EBERSPACHER GINA MARIE	\$25.00
243123110025	OERTEL DANIEL J & NICOLE L	\$25.00
233123310006	MSMWPR-1 LLC	\$629.14
243123120017	HDK BLAINE LLC	\$25.00
243123110064	BENSON JON A & REBECCA R	\$25.00
243123110076	BERRES, JOE RALPH	\$25.00
243123110049	RANDALL BERNARD	\$25.00
243123110050	BONNEVILLE BETH L	\$25.00
223123420011	FOUR SONS HOLDING COMPANY LLC	\$267.23
223123420015	THE LIFE SAFETY JAMESTOWN LLC	\$196.80
263123130090	GREEN, KATIE MARIE	\$25.00
263123130012	FOREMAN STACY L & PAUL R	\$25.00
143123230009	WARME, JERRY R	\$61.49

243123140078	KOOPMEINERS, LUKE ALLEN	\$25.00
263123110080	KERMODE ANDREW	\$25.00
263123130052	CAO, KHANH MAI THI	\$25.00
263123130055	SNELL DAVID W & HELGA TRUSTEES	\$25.00
243123140017	NJAH MOHAMED	\$25.00
263123130097	NIHART, MICHAEL PAUL	\$25.00
263123120053	ANDERSEN, MARLENE R	\$25.00
263123110011	BAUMAN-BURR KYLE	\$25.00
263123110018	MARINELLO, RICK A	\$25.00
263123120020	REBER, DANIEL J	\$25.00
263123140050	TRYBUCHOWSKI FRANCSZK J	\$25.00
263123120047	FUECHTMANN VERNON & DOROTHY	\$25.00
273123120007	IQA PROPERTIES LLC	\$154.81
263123130005	DEGREE DAVID C & TERESA L	\$25.00
263123110021	KNAEBLE, DEANNA M	\$25.00
263123110057	O'DONNELL, JODIE M	\$25.00
263123110014	HOFFMANN, ANDREA L	\$25.00
243123130035	WILLIAMS BAILEY	\$25.00
263123140004	WALDOCH STEPHANIE MICHELLE	\$25.00
263123120057	RAUSCH, KURT K	\$25.00
243123140058	NOWAK JASON	\$25.01
243123140062	GOOCH BRANDON J & MARIE N	\$25.00
243123140057	4695 115TH AVENUE NE LLC	\$25.00
263123130046	WARD DANIEL ARLEIGH	\$25.00
263123130037	JOHNSON LAWRENCE & KATHLEEN	\$25.00
273123330025	ADERE, TEFERI M	\$25.00
243123330009	WADE CHARLES	\$25.00
263123120021	BERTHIAUME KATHLEEN J	\$25.00
263123130114	FREEMAN DWEH M	\$25.00
263123110030	LONEY BRYCE A C & SARAH M	\$25.18
223123310027	ELEVAGE FLANDERS LLC	\$769.68
273123340034	KHI LOEUNG L & KEO PHALLA D	\$25.00
263123140057	BURDORF, JENNIFER LYNN	\$25.00
243123330085	GEBRERUFEL M & HABTIHYIMER L	\$25.00
263123120046	GLAD, ANDREW J	\$25.00
263123130036	CONDIFF TRUSTEE GREG T	\$25.00
263123110100	BAHR V FRANK & SHARON K	\$25.00
243123330032	SCHERMERHORN, MARK LEE	\$25.00
263123120024	YOKOM, BRIAN K	\$25.00
243123330022	MURPHY JAMES ALLAN	\$25.00
243123420012	PALMEROS DE LEON JOSE ANTONIO	\$25.68
243123340034	MCLENDON BENNETT & DEANNA	\$25.00
243123340020	POWERS, JEREMY M	\$25.00
243123130070	EITREIM, COLLIN EDWARD	\$25.00

243123140068	FEIST, HENRY J	\$25.00
243123130045	BRACKEN LISA	\$25.00
243123110079	ANSCHUTZ JEFFREY P & JODY L	\$25.00
243123130107	PUCKO STEVEN J & DEANNE L	\$25.00
243123130067	MORELLI, CAITLYN	\$25.00
113123120001	MCKINLEY TRUSTEE, DOROTHY M	\$2,686.18
123123110001	ANOKA COUNTY HIGHWAY DEPT	\$2,583.90
113123110001	KEMPF, SUSAN L	\$1,890.74
113123210001	KEMPF TRUSTEE JEFFREY P	\$1,282.45
133123140015	CACTUS 901 LLC	\$204.71
243123420026	POACH ALLAN A & L C	\$26.36
243123330042	SIMONET JOHN F	\$25.00
133123140001	MERTH GINA	\$25.00
153123140022	WYFFELS BERNARD L & MARILYN E	\$147.45
243123120030	DIAZ, ISRAEL	\$25.00
153123340056	LAMMI JESSE	\$25.00
123123140006	WINDMEIER STEPHEN A	\$246.33
123123420007	KOCH DAVID R	\$309.77
013123430001	TAMBLYN RONALD G	\$198.38
113123240003	KEMPF, MICHAEL G	\$1,472.77
123123120001	BEBEAU, JAMES	\$232.72
233123420012	VENTRE INVESTMENTS LLC	\$344.23
153123310012	NORGAARD NEIL B & CHRISTINE	\$197.55
153123420010	BADHWA DAVE & DENISE A	\$237.00
153123140018	AKBARI TRUSTEE, MOHARRAM	\$102.54
153123340021	ANOKA CTY HWY DEPT	\$0.00
223123320112	CLARK TRUSTEE, THOMAS H	\$69.39
273123210030	S&D VENTURES LLC	\$25.00
223123210009	SAVALOJA, DANIEL R	\$25.00
223123210026	MARIA CAROLINE OMONMEN	\$40.96
273123210040	ROSEMAE LLC	\$25.00
133123210076	NELSON, ALAN J	\$25.00
123123340045	HORRISBERGER, BENN D	\$25.00
123123330049	ZWEBER, JEFFREY	\$37.87
113123320008	MASERA, JOSHUA	\$25.00
123123330071	WEATHERLY, TROY R	\$25.00
273123330030	MLINARCIK, JAMES MICHAEL	\$25.00
273123220006	DOUBLE D PROPERTIES LLC	\$1,679.76
273123330032	CHAPPUIS VINCENT J	\$28.44
273123220003	XYLITE PROPERTY LLC	\$444.73
223123320017	OLSON RICHARD	\$25.00
113123340002	BLAINE CITY OF	\$8,895.74
223123320058	ALBAIDI HUSSEIN	\$41.87
223123320059	PERSON, MICHAEL T	\$75.58

113123430002	BLAINE CITY OF	\$12,891.41
123123340053	LI MICHAEL	\$25.00
223123320036	AMIR, SHAKEEL	\$29.85
223123320038	ANDERSON, PAULA	\$57.58
263123310003	LANIHAU BLAINE 5 LLC	\$40.07
263123320009	COUNTY OF ANOKA	\$25.00
123123120023	DO, MINH	\$25.00
123123120029	AHMED, LINA	\$25.00
123123120019	LAPOINT, EDDY M	\$25.00
263123320005	STATE OF MINNESOTA	\$447.03
123123130013	BLAINE CITY OF	\$40.81
123123120025	HOHENSTERN, GREG W	\$25.00
123123120024	CALLAHAN, TIMOTHY	\$25.00
123123120011	SEYMOUR, GABRIEL C	\$25.00
263123320006	BLAINE PRESERVE BUSINESS PH PROP OWNERS	\$43.13
123123120012	MILLER, ANDREA	\$25.00
123123120010	MARXHAUSEN, JAMIE	\$25.00
123123120027	MICKELSON ANDREW J	\$25.00
123123120037	BLAINE CITY OF	\$129.90
123123120033	SHADE, BRIAN J	\$25.00
123123140002	TURNER EDWARD P & PATRICIA J-D	\$503.73
123123440004	JOHNSON MICHELLE H	\$520.57
133123410006	LETENDRE, JUDITH C	\$1,211.53
133123140005	HOWARD, IAN	\$25.00
133123140007	LILYQUIST, KRYSTAL M	\$25.00
133123210085	WOZNAK, BRUCE M	\$111.22
123123140004	HASSAN, ABDELAZIZ T	\$502.89
123123440002	OLSON JAMES A & SUSAN K	\$520.55
153123310017	SPENNY, DANIEL	\$133.96
123123140003	MARTIN KRISTI K & JAMES A	\$502.75
133123110005	CHRISTENSEN WILLIAM G & K	\$121.11
133123110009	KIFFMEYER KURT R TRUSTEE	\$171.65
133123140002	GREEN, KELLY L	\$25.00
123123440003	REINERTSON, DANIEL J	\$520.57
133123110010	BUTTWEILER, WERNER L	\$199.85
133123140006	CONOVER, SHAWN D	\$25.00
133123140009	MULVIHILL MARK C & JENNIFER J	\$25.00
133123140011	NORD CARMEN	\$25.00
243123140003	DURAND, CYNTHIA L	\$0.00
243123340048	CARDINAL, ALLISON L	\$25.00
243123120007	ZANGS, BEAU D	\$25.00
243123340050	PIERCE DALE J & KATHIE A	\$25.00
243123340084	NICOL MARK & PAGEL MICHELLE	\$25.00
243123340082	TSEWANG FNU	\$25.00

243123340006	VAN DER BERGH RONALD	\$25.00
153123340035	LUONG, VIVIAN M	\$25.00
243123340081	HELGERSON TRUSTEE, LELAND JAY	\$25.00
243123220007	BLAINE SHOPPING CENTER LLC	\$397.67
243123340051	KOCH DAVID & JOANNE M	\$25.00
243123340053	MURRAY LIKE BILL LLC	\$25.00
243123340083	MCDONALD, CIARA D	\$25.00
263123230011	METROPOLITAN COUNCIL	\$25.00
263123230010	METROPOLITAN COUNCIL	\$87.91
113123230062	BLAINE CITY OF	\$0.00
133123210064	ROZEK, STEVEN J	\$25.00
133123210058	BUDZYNSKI, THOMAS J	\$25.00
133123210052	NYABICHA KEVIN	\$25.00
133123210035	PALONY, JOSEPH	\$25.83
133123210026	FARINACCI, PATRICIA J	\$25.00
133123210017	BRENNAN TRUSTEE THOMAS K	\$25.00
133123210015	HOILAND TRUSTEE, RICHARD L	\$25.00
133123210014	CARLSON TRUSTEE JEFFREY R	\$25.00
133123210048	OLIVER, AUNUDREI	\$25.00
133123210056	FECHTER, JOHN V JR	\$25.00
133123210054	ISAACSON SCOTT G	\$25.00
133123210040	SAVELKOUL, EDWARD J	\$25.00
273123210024	TJ MEDICAL LLC	\$25.00
143123410057	CENTEX HOMES	\$0.00
133123210065	GRAVES, BRIAN	\$25.00
133123210061	ALLISON, AARON A	\$25.00
133123210051	BRUNO, ANTHONY W	\$25.00
133123210031	LARSON, BARRY J	\$25.00
133123210025	OLDANI, CAROLYN A	\$25.00
133123210023	CHAPPLE TRUSTEE KAREN H	\$25.00
133123210069	JOHNSTON, CAROLYN	\$25.00
133123210072	ST ANDREWS VILLAGE HOMEOWNERS ASSOCIATIO	\$0.00
133123210021	WARNER, STEPHEN	\$25.00
133123210034	HERMAN, LACIE LYNN	\$25.00
133123210029	SCHENDZIELOS, ERIC	\$25.00
133123210013	DESAI TRUSTEE, KUMUD BHUPAT	\$25.00
133123210011	WETTSTEIN, MARY	\$25.00
273123210023	DEER RIDGE I LLC	\$25.00
273123210026	KUSSMAN LLC	\$25.00
133123210075	BLAINE CITY OF	\$0.00
243123110028	JOHNSON JERRY S & SHARON K	\$25.00
243123110035	JENSRUD, HOLLY M	\$25.00
243123110066	JOHNSON, LEIF	\$25.00
243123340097	TROUTEN ELISABETH M	\$25.00

243123110027	CARROLL JENNA	\$25.00
243123110036	HARRY RICHARD W	\$25.00
243123110047	SANDOZ, DALLAS A	\$25.00
243123110078	STUEVE SPENCER	\$25.00
243123120018	SCHNEIDER ROBERT A	\$25.00
243123120027	BLAINE CITY OF	\$0.00
243123110038	FORSYTHE WILLIAM M & LORETTA L	\$25.00
243123110063	VILLA ROY FRANK	\$25.00
243123110056	AUX FUNDING LLC	\$25.00
243123110058	VANG, SAO MA	\$25.00
243123110072	DAMM CHRISTOPHER M	\$25.00
243123120024	MAEHREN ROBERT M	\$25.00
243123120026	CORDIE TRUSTEE MICHAEL R	\$25.00
243123110052	SZEPIENIEC JOSEPH A & LORI L	\$25.00
243123110030	HICKS CHARLES M & LYNDIA J	\$25.00
243123110057	SINGH DILJIT	\$25.00
243123110071	AVERBECK TIM A & CHEVALIER S M	\$25.00
243123110067	LONGNECKER TRUSTEE RICHARD LEE	\$25.00
243123110069	FANUM, TRAVIS J	\$25.00
243123110054	WURZINGER GARRETT	\$25.00
243123110075	WANDMACHER, CHRIS	\$25.00
123123420004	OSTMAN NICHOLAS S	\$289.12
123123410010	LAWSON GARY D & ROSALEEN W	\$193.22
123123210064	RODEFELD THOMAS R	\$28.57
273123330033	WELLER, BRENDA L	\$34.81
113123320003	BLAINE CITY OF	\$3,971.25
223123320051	DOLINSKY, DOUGLAS JEROME	\$56.00
123123120032	THOMPSON, JESSE	\$25.00
123123120017	GUTHMUELLER TIMOTHY	\$25.00
133123420009	BLAINE CITY OF	\$63.60
133123410002	JOHNSON TRUSTEE, KEVIN R	\$525.77
153123340034	LUONG, VIVIAN M	\$25.00
243123330038	JACOBS DENNIS W & PAULA J	\$25.00
133123210066	SCHLUETER MICHAEL	\$25.00
133123210033	VONDERHARR, BRIAN A	\$25.00
133123210028	VEDI, PUNEET SINGH	\$25.00
243123120023	POPE JEFFREY C & DEBORA K	\$25.00
243123110029	FRIEND CAMERON MARTIN	\$25.00
243123110045	TADDEO, DANIEL P	\$25.00
243123110074	FUNKHOUSER, JENNIFER M	\$25.00
243123120021	BURGGRAFF ORION J	\$25.00
233123410008	HOLIDAY STATIONSTORES INC	\$213.14
263123110136	BLAINE CITY OF	\$0.00
263123120030	BLAINE CITY OF	\$0.00

123123130024	TAN III, ADRIAN PATRICK F	\$25.00
123123130018	SIKANDER, SYED	\$25.00
123123130034	RATHKE, ERIC G	\$25.00
123123130023	JOHNSON, KEVIN L	\$25.00
123123130033	MANCINI, JOHN	\$25.00
123123130027	CHRISTENSEN, MICHAEL L	\$25.00
123123130031	CARTER, JOSEPH F	\$25.00
123123130030	HELLER, TROY C	\$25.00
263123310013	STAG INDUSTRIAL HOLDINGS LLC	\$863.27
223123330004	KINGDOM RENTALS LLC	\$114.10
223123330016	PASKAR, ANATOLIY	\$56.70
223123320014	NOLBY TRUSTEE CLAYTON E	\$53.64
223123330018	CP INCOME AND GROWTH IV LLC	\$878.20
233123410007	ALLSTATE BK REAL ESTATE HOLDINGS LTD	\$154.53
123123130019	LI, STEVEN	\$25.00
123123130029	NUR, HANAD	\$25.00
123123130026	SAMUELSON NATHANIEL SAUL	\$25.00
263123320010	FARASLE GROUP LLC	\$236.05
123123130021	TAN, EMBERLITO F	\$25.00
123123130020	MCMULLEN, SAMUEL S	\$25.00
123123130025	LEHMAN, DANIEL P	\$25.00
123123130028	BERG, BRADY A	\$25.00
123123130032	THAO, XIONG P	\$25.00
223123310021	STEINKE, CHAD C	\$86.51
123123130022	SUNDSETH, COREY	\$25.00
223123320110	WRIGHT JR TODD M	\$57.14
123123120047	HAKE, JEFFREY A	\$25.00
123123120040	ZWART, TONY T	\$25.00
123123120041	AHMED, AIRAJ	\$25.00
123123120042	CALLISTO, JUSTIN	\$25.00
123123120045	AWKER, PETER	\$25.00
123123120043	GHALBAN, AHMED J	\$25.00
123123120044	OSMAN ABDIKADIR	\$25.00
123123120046	BROWN, ALEXANDRA	\$25.00
123123120039	MOCK, MICHAEL L	\$25.00
123123120048	ARNSDORF ALEX	\$25.00
123123120057	ANDERSON, TODD	\$25.00
123123120055	COLLINS ELIZABETH A	\$25.00
123123120050	ZIMMERMAN, JASON	\$25.00
123123120052	KAUTH, KEVIN R	\$25.00
123123120051	BASIT, ABDUL	\$25.00
123123120053	JENSEN PAUL H	\$25.00
123123120054	SCANLON, THOMAS P	\$25.00
123123120049	ROHRBAUGH JAMIE E	\$25.00

123123120056	DEMUTH, JOSEPH F	\$25.00
133123220010	GIESKE TRUSTEE RUSSELL J	\$493.41
133123320002	BLAINE CITY OF	\$126.85
133123320004	BLAINE CITY OF	\$161.65
143123310068	RAUCH, JOHN M	\$25.00
133123330002	ANOKA COUNTY	\$50.83
133123330003	ANOKA COUNTY	\$31.95
133123330005	LARSON RICHARD A & KAREN	\$49.06
133123330004	ANOKA COUNTY	\$31.89
233123140006	CARLISLE FLUID TECHNOLOGIES LLC	\$949.50
133123440001	FASTRACK DEVELOPMENT LLP	\$1,539.96
243123120016	ANOKA COUNTY HIGHWAY DEPT	\$879.77
243123210006	HOME DEPOT USA INC	\$1,015.31
243123210009	HAZA REALTY LP	\$29.16
243123210008	HAZA REALTY LP	\$101.83
243123210010	BLAINE SHOPPING CENTER LLC	\$393.69
243123230006	BLAINE SHOPPING CENTER LLC	\$414.68
243123230010	CRAWLEY TRUSTEE JOHN	\$106.95
243123230009	PALMEN TRUSTEE RONALD E	\$74.08
243123230008	OFP BLAINE MN LLC	\$217.14
233123140003	AVEDA CORP	\$910.25
243123210001	BLAINE CITY OF	\$183.53
243123210004	CITY OF BLAINE	\$25.00
223123240001	NATL SPORTS CENTER FOUNDATION	\$1,957.11
223123130004	KE PROPERTIES LLC	\$1,803.15
243123240004	BERDASS PROPERTIES	\$1,046.25
243123310033	WAL-MART REAL ESTATE BUSINESS TRUST	\$184.39
243123240006	BERDASS PROPERTIES	\$2,150.95
243123310024	TOLERANCE MASTERS PROP INC	\$274.23
243123310023	TOLERANCE MASTERS PROP INC	\$347.42
243123310029	RENDOVA PARTNERSHIP	\$389.44
243123310028	RENDOVA PARTNERSHIP	\$418.67
243123310030	ASR PROPERTIES LLC	\$193.17
243123310031	ASR PROPERTIES LLC	\$156.13
243123310032	R/R FUNK LLC	\$255.24
233123410002	AVEDA CORP	\$249.50
233123410003	AVEDA CORP	\$146.97
233123410001	AVEDA CORP	\$1,621.47
233123420002	AVEDA CORP	\$942.05
233123430002	AVEDA CORP	\$166.26
233123430009	HIGHWAY 7 PROPERTIES LLC	\$25.00
233123430013	EAST BLAINE COMMUNITY CENTER	\$426.48
233123430018	CSM EQUITIES LLC	\$572.82
233123430014	EWR BLAINE FF LLC	\$227.76

273123220004	MCBLAINE PROPERTIES LLC	\$339.34
223123430009	SRI PROPERTIES LLC	\$467.69
273123110015	WASTE MANAGEMENT OF MINNESOTA INC	\$1,406.50
263123120044	THOMPSON RYAN D	\$25.00
263123120045	WOLDEYESUS, GETACHEW A	\$26.64
273123230001	MPLS-ST PAUL METRO ARPT COM	\$2,324.38
283123140003	MPLS-ST PAUL METRO ARPT COM	\$886.48
283123140002	CITY OF BLAINE	\$431.44
263123140001	NORTHERN NATURAL GAS CO	\$86.02
263123440073	LEXINGTON PINES PROPERTY INVESTMENTS LLC	\$112.11
263123440070	NORTHWOODS RE HOLDINGS LLC	\$46.65
263123320014	EAGLE BROOK CHURCH	\$75.27
243123210007	HOME DEPOT USA INC	\$43.71
123123130039	KELL, JONATHAN DAVID	\$25.00
123123130042	LARSON, RYAN TURNER	\$25.00
123123130043	FLECK, DANIEL LEWIS	\$25.00
123123130044	PATEL, HITEN	\$25.00
123123130045	CHRISTENSEN, LAURA M	\$25.00
123123130057	INTERVIVOS REVOCABLE TRUST	\$25.00
123123130055	FISCHBACH, STEVEN	\$25.00
123123130056	COMER, MICHAEL JON	\$25.00
123123130058	NGUYEN, DAVID L	\$25.00
123123130054	CAPUZZI, BRYAN R	\$25.00
123123130052	SCHNAPF, PETER W	\$25.00
123123130051	PEDERSEN BROCK T	\$25.00
123123130053	YUSUF IBRAHIM	\$25.00
123123130059	ZIEGLMEIER, DIANA	\$25.00
123123130040	STEPHENS, CHRISTOPHER	\$25.00
123123130041	MARTINSON, JESSICA M	\$25.00
223123210038	ARSHAD, MOHAMMAD	\$30.34
223123210039	GREFSHEIM, RYAN T	\$58.22
223123210040	RYAN, JOHN W	\$116.31
223123210042	SATHERS, ELIZABETH A	\$121.65
223123210043	SATHERS, ELIZABETH A	\$25.00
123123330043	BREDEKEN, DEAN ALLEN	\$25.00
123123330046	KISPERT, JACK R	\$26.50
123123330045	MOE, DIANE	\$25.00
123123330044	KUNZER TRUSTEE JULI B	\$25.00
123123330060	THE GARDENWOOD MASTER ASSOCIATION	\$0.00
123123330055	BINA, KRISTI	\$25.00
123123330054	ORSBURNE TRUSTEE, MICHAEL D	\$25.00
123123330053	LOEHR, MICHELLE	\$25.00
123123330052	MILLER-THALHUBER KARI ANN	\$25.00
123123330051	LIEN, JAMES	\$26.15

123123330050	LEON, ANTHONY J	\$28.28
123123340068	CLOUTIER, KEVIN C	\$76.39
123123340066	HAMMOND, MARK W	\$25.00
123123340067	HERZOG, JOSHUA E	\$33.20
123123340076	GUBASH NABIL J	\$25.00
123123340075	JAROMBEC, REBECCA J	\$25.00
123123340074	POTOCNIK MATTHEW	\$25.00
123123340073	AHMED ALI M	\$25.00
123123340072	WARNER, MICHAEL R	\$25.00
123123340070	MARSHALL, GARRY L	\$25.00
123123340077	PETERSON CURTIS	\$25.00
263123410019	MALONEY CASSANDRA MARIE	\$41.27
263123410018	STREFF NICHOLAS JOSEPH	\$41.26
263123410017	BREER MICHAEL & SHARON K	\$41.25
263123410014	JOHNSON, DARIN S	\$55.24
263123410021	HAYNES, DIANNA	\$41.28
263123410057	LARSON, TRAVIS J	\$25.00
263123410024	SHEPARDSON ALBERT P & SHANNON	\$25.00
263123410059	LARSON, TRAVIS J	\$25.00
263123410015	GREEN, DENISE M	\$41.23
263123410020	SMALLIDGE WILLIAM F III	\$41.28
263123410023	SCHWARTZ TRUSTEE ANNE C	\$28.38
263123410016	CARLSON, ANNA	\$41.24
263123410060	HAUGEN TRUSTEE, JAMES L	\$41.29
263123410005	AHO CAROLE K	\$37.53
263123410008	CARDENAS-SALAZAR ALEJANDRO E	\$37.51
263123410006	SAUMER WAYNE W & CONNIE	\$37.53
263123410058	SELLNER JULIE ANN	\$25.00
263123410007	ANDERSON, PATRICIA	\$37.52
263123410056	WOLFE ELIZABETH	\$25.00
263123410066	LEXINGTON LEASED HOUSING ASSOC I LLLP	\$429.83
263123410004	TORGERSO, ROBERT W	\$37.54
263123440009	HUTTERER, BONNIE L	\$25.00
263123420101	ITANA, ROBSAN C	\$25.00
263123420035	JOHNSON, CHRISTOPHER D	\$25.98
263123420080	WIEHE TRUSTEE PAUL W	\$25.00
263123420061	FIFITA SITAUTI & MARY ELLEN	\$25.00
263123420085	MUELLNER, AMBER	\$43.18
263123420060	RUDE, BECKY A	\$25.00
263123420009	DALEIDEN GERALD R & MARY P	\$25.00
263123420010	HANG LENG	\$25.00
263123420011	HIGH, JOSHUA J	\$25.00
263123420055	GRUNDTNER, TIM B	\$25.00
263123420012	JONES APRIL	\$25.00

263123420063	MAANUM, KARL E	\$25.00
263123410055	ANDERSON BRUCE & K A	\$41.29
263123420024	CHRISTY NICHOLAS	\$30.88
263123420059	SHAW, DAVID CHARLES	\$25.00
263123410027	RASINSKI CASIMER M JR	\$41.31
263123420083	EVANSON ELIZABETH A	\$25.00
263123420041	YANG, HOUA	\$30.56
263123420073	ACKERMAN, JOSEPH A	\$48.14
263123410053	JARVI BRADFORD R & THERESA A	\$41.29
263123420095	MALESKI, BRIAN J	\$48.16
263123420103	MARKS CONNER	\$29.01
263123420058	HRBACEK, STEVE R	\$25.00
263123420052	JURCHISIN AYLA	\$33.67
263123410046	DRACH, KELSEY	\$37.21
263123410026	TAYLOR ADAM	\$41.32
263123420002	KNUTSON TERRANCE L & CONNIE	\$25.00
263123410041	ANDERSON, JENNIFER M	\$41.27
263123410032	WALDERA MARK N	\$41.27
263123410035	MORSE MICHAEL HOWARD	\$34.71
263123420094	HANS NATHAN D	\$48.17
263123410029	HINSON, KIRK	\$82.50
263123410034	ENGLERT, JONATHAN D	\$25.00
263123420038	GONZALEZ, EDIBERTO ALANIS	\$25.00
263123420097	SANDERS, DONALD	\$26.44
263123420067	PHAN, VAN	\$25.00
263123420081	HORVAT, JAMES J JR	\$25.00
263123420046	HYLTON TIMOTHY S & SUSAN K	\$25.00
263123410033	FISHER, DENNY J	\$25.00
263123410038	OGDEN CHARLES M & DOREEN J	\$34.71
263123410036	MALINOVSKY JOSEPH J	\$34.71
263123410040	SMITH, SAMANTHA J	\$25.00
263123420068	KURTH, HEATHER KAY	\$25.00
263123420006	FISCHER, JOANNE MARIE	\$25.00
263123420051	SCHMIDT THOMAS E & LOUISE K	\$25.00
263123420098	SKILLINGS MICHAEL	\$25.00
263123410054	ZECK N C & ROESLER R L	\$41.30
263123420045	DAUFFENBACH PAUL J & HEATHER J	\$25.00
263123420066	BSS HOMES LLC	\$25.00
263123420050	MOFFITT, KEEGAN	\$25.00
263123420048	TINCHER STEVEN O & KAREN L	\$25.00
263123420007	LYDDY JAMES P	\$25.00
263123420078	VANDEBLOOMER MARK & JULIE	\$25.00
263123410061	MCNEIL JOSEPH MALCOLM	\$25.00
263123410051	PFAFF RICK L & JOHANNE L	\$41.34

263123410043	HEGLUND DAVIS P & LINDA S	\$41.29
263123410030	YADEAU DEMIAN A	\$41.29
263123410052	KORUS TERRENCE A	\$41.33
263123420075	ANDERSON ROBERT D & VICKIE J	\$25.00
263123420076	CLEVELAND, MARY	\$25.00
263123420004	SELLECK RODNEY M & SCHIRO KRIS	\$25.00
263123410064	MCNEIL JR, ALEX J	\$25.00
263123420064	PERFETTI, DANIEL JAY	\$25.00
263123420104	REGNIER DANIEL	\$25.00
263123420023	WINTER JOHN E & KAREN R	\$25.00
263123420092	HEIDELBERGER, DANIEL J	\$48.14
263123420030	OLSON, CHRISTINE M	\$48.14
263123420091	KOZHOKAR, IVAN I	\$48.19
263123420034	PRO OPERAM SUB XV LLC	\$56.13
263123420053	NGUYEN TOAN V & THI TRAN A P	\$25.00
263123420065	LOPEZ ZABDIEL PLIEGO	\$25.00
263123420029	KROON, RITA C	\$48.17
263123420074	STEINHOFF, ERIC	\$48.17
263123420079	THUL, GLORIA M	\$25.00
263123410037	FRISK ELDON & JOAN J	\$34.71
263123420057	HENKEL, CRAIG A	\$25.00
263123420054	SEERY PATRICK M & LYNN M	\$25.00
263123420003	ZIMMERMAN JEAN L & MICHAEL R	\$25.00
263123410045	VOLNER, JOSEPH A	\$53.69
263123420039	BRAATEN DAVID H & KAY E	\$25.00
263123420037	CLERKIN DEBORAH A & BIEDRON C	\$25.00
263123410031	GLENDENNING, CODY C	\$41.28
263123420086	KOSTICK, JOEL F	\$43.12
263123420027	SALISBURY, MIRANDA L	\$48.15
263123420084	SCHIMEK, LEONARD EARL	\$29.00
263123420025	DINIUS TRUSTEE, KEITH D	\$48.17
263123420008	ABERA, KIRUBEL	\$25.00
263123420056	SAGER CRAIG E & SANDRA M	\$25.00
263123420047	TOMMERDAHL BRENT C & SUSAN	\$25.00
263123410063	HATCH, JEFFERY A	\$25.00
263123420026	DINIUS TRUSTEE, KEITH D	\$48.17
263123420071	MCDONOUGH T M & KAREN K	\$25.00
263123420062	SHEARER, CRAIG R	\$25.00
263123420070	BREKKE, JAY	\$25.00
263123420001	PAYMENT, CHAD M	\$25.00
263123420044	MAXSON, LYNN Y	\$25.00
263123410062	RUIKKA, KIMBERLY JO	\$25.00
263123420005	MCDONALD, STEVEN J	\$25.00
263123410042	BAUER JOHN H & S C	\$41.28

263123420093	NEUBERT CORY	\$48.15
263123440003	SANDERS ELEANOR L	\$0.00
263123420040	KYSYLYCZN W P & MANDERS L M	\$30.44
263123420069	PICTON, PHILLIP ANDREW	\$25.00
263123410028	WOITAS, KEVIN L	\$41.27
263123410039	KOCH DEBBIE L	\$25.00
263123420018	STIDHAM HEIDI JEANNETTE SUNDEEN	\$86.07
263123420082	NGUYEN, BO Q	\$25.00
263123420077	DAMLONGSOUK JIM & PHONEXAI	\$25.00
263123420036	ANDERSON MARK A & PATRICIA A	\$25.98
263123420096	RAYMOND STUART	\$48.15
263123140020	WELSKE-WELLS JUTTA	\$25.00
223123320013	HEPPNER, PAUL D	\$28.19
223123320104	DEPOINT, JENNIFER A	\$25.00
233123210001	METRO SHOOTING CENTER CORP	\$2,116.50
233123220001	METRO SHOOTING CENTER CORP	\$1,432.80
233123240001	METRO SHOOTING CENTER CORP	\$2,235.23
233123420013	MSMWPR-1 LLC	\$233.87
113123320014	PADUVERIS, NICHOLAS	\$25.00
113123320015	ANDERSON, JOSHUA	\$25.00
113123320016	ESKIERKA, JEFFREY A	\$25.00
113123320017	HOYHTYA, MICHAEL T	\$25.00
113123320012	OTTOSEN, WENDY JEAN	\$25.00
113123320010	HAGGARD, JOHN W	\$25.00
113123320011	BRULA, NICHOLAS J	\$25.00
113123320013	FRERICKS, THOMAS	\$25.00
253123230138	BREIDENBACH STEFAN J & JANAH W	\$25.00
253123120112	BELGACEM AYOUB BEN	\$25.00
253123220070	LOSS KELLI	\$25.00
253123220045	KIRSCHENMANN GLEN & GEORGIANA	\$25.00
123123330006	GOODMAN, VICKI A	\$25.00
123123330021	GROEHLER SARAJO M	\$25.00
123123130062	BRAMA JUSTIN	\$44.40
253123230130	SHEA, KELLY W	\$25.00
013123320069	BLAINE CITY OF	\$0.00
123123130060	GOEDEKE PAUL O	\$53.96
123123130061	JOHNSON, RICHARD A	\$32.53
123123130063	MUNDALE, DAVID W	\$40.62
123123310078	ENTO, SAMSON	\$27.16
123123310032	BERGER, DUSTIN J	\$25.00
123123310033	GARDENWOOD MASTER ASSOCIATION	\$0.00
123123310024	KIMBER, JOHN	\$25.00
123123310025	YANGWAUE, PADAO H	\$25.00
123123310026	TRUONG LAM	\$25.00

123123310027	ADAMS, KATHERINE	\$25.00
123123310028	GREER TRUSTEE, PAUL THOMAS	\$25.00
123123310029	MEDVED, CHARLES	\$25.00
123123310030	WILLIAMSON, BENJAMIN E	\$25.00
123123310031	DAVIS, TIMOTHY J	\$25.00
123123310009	KARRICK, NATHAN	\$26.61
123123310010	OLLILA BENJAMIN	\$27.96
123123310011	SEIDENKRANZ, KAYLEE J	\$33.56
123123310012	BERKLAND, DAVID M	\$54.50
123123310013	TAYLOR ISABELLA	\$77.28
123123310014	SCHOTZKO, ADAM RONALD	\$49.77
123123310015	WILDER, DANIEL	\$25.00
123123310016	HAMSKI, DANIEL	\$25.00
123123310017	NOBLE TRUSTEE BIRGITTE A	\$25.00
123123310018	FOSTER, DAVID W	\$25.00
123123310019	MORAN, DAVID L	\$25.00
253123130057	PETERSON, NICHOLAS A	\$25.00
113123320009	SOBOLIK, JAMIE M	\$0.00
253123340003	PETERSEN LEIF & LEANN	\$25.00
253123320210	CHOW, YVONNE	\$25.00
123123310023	CISEWSKI, MATTHEW M	\$25.00
253123230125	LONNING, LINDA M	\$25.00
253123120114	OLSON, TREVOR	\$25.00
253123230017	DOWNS TRUSTEE, BRITT A	\$25.00
253123240005	NELSON LUVERNE K	\$25.00
253123240082	PARKER FRANCIS E & M L	\$25.00
253123240007	ALBRECHT DONALD N	\$25.00
253123320030	WAGNER KYLE K	\$25.00
253123120065	RUST NICOLE M	\$25.00
253123320241	DOMINO, RUSSELL W	\$25.00
253123220094	JOHNSON CHAD &HOCHSPRUNG JANET	\$25.00
253123320217	CHATHAM TRUSTEE KA VAN	\$25.00
123123330016	HANSON, DIANE A	\$25.00
123123310047	BLOOM, ERIC	\$25.00
253123330256	NORTHERN TECHNOLOGIES INTERNATIONAL CORP	\$292.43
253123240071	BRAMSCHER PAUL F & SHARYN K	\$25.00
253123240055	RICHIE TERRY	\$25.00
253123130024	NYGAARD IRENE G	\$25.00
253123210055	MOUA FONG & VANG MAI LA	\$25.00
253123110027	GOELTL MICHAEL J & LISA M	\$0.00
253123210056	DAVIS, DARIN	\$25.00
253123130021	WHITE TERESA L	\$25.00
253123240075	GARCIA, ELOY E	\$25.00
253123240067	MILLER BLAKE	\$25.00

253123110059	OKUN MARK	\$25.00
253123120054	PINEDA FLORA	\$25.00
253123120025	DOYLE, TYLER JAMES	\$25.00
253123240068	SWENSON CHRIS A & TERRY M	\$25.00
253123230037	MALESKI, TONICIA JANEL	\$25.00
253123230076	MILLER, RENE C	\$25.00
253123310024	JOHNSON LORI A D & JEFFERY L	\$25.00
253123110040	UTHE RENEE M	\$25.00
253123240014	STUTE, KEVIN W	\$25.00
253123320005	PAUL BENJAMIN H	\$25.00
253123320009	JOYCE KENNETH M & N M	\$25.00
253123240066	BECKIUS, KIMBERLY A	\$25.00
253123220083	HENNEN ALISHA ANNA KRISTINA	\$25.00
253123240059	BRIER, STEVEN D	\$25.00
253123220012	VALENOTI ALYSSA	\$25.00
253123240073	DANZL FRED R & W R	\$25.00
253123230002	SAND TRUSTEE DIANE E	\$25.00
253123240021	JOHNSON KATHRYN	\$25.00
253123210065	SHIKOWSKY STEVEN A & P M	\$25.00
253123120077	GANNUCCI, KENDRA	\$25.00
253123210007	BERTSCH, JASON J	\$25.00
253123130013	CROCKER SAMUEL	\$25.00
253123130037	DREESSEN, ERIC	\$25.00
253123130027	FARRAND, DANIEL TERRANCE	\$25.00
253123210039	GILBERTSON, DANIEL	\$25.00
253123220054	RODE, RACHEL NICOLE	\$25.00
253123220031	FRIESEN CHAD	\$25.00
253123240012	CHERRY HOLDINGS LLC	\$25.00
253123230062	KELLY, BRIAN	\$25.00
253123130010	ROTTER, DEBORAH J	\$25.00
253123220009	HOMMES PETER L & DIANE M	\$25.00
253123120075	BISKEY, GREGORY A	\$25.00
253123240030	DOMEK LEONARD A & DONNA M	\$25.00
253123240034	HANSON JARED	\$25.00
253123230015	STAUBER RACHEL	\$25.00
253123120036	HUTTER TRUSTEE MONICA C	\$25.00
253123120028	SMITH PAUL & REYNOLDS MARY	\$25.00
253123230132	NAPURSKI DONALD R & E C	\$25.00
253123230136	OSTRANDER, MARK J	\$25.00
253123120051	BAKKEN PAMELA A	\$25.00
253123120073	MYHRE JOSEPH E	\$25.00
253123120021	HYATT KAMI	\$25.00
253123210014	HANSON AARON J	\$25.00
253123210076	FRANKLIN PERRY	\$25.00

253123240028	MAISTROVICH, CRAIG A	\$25.00
253123230071	MICKELSON TRUSTEE RICKY R	\$25.00
253123220026	NEWLAND TYLER J	\$25.00
253123240024	HESTNESS, ERIC	\$25.00
253123120035	LARSEN, MARY ANN	\$25.00
253123120103	BAYER TRUSTEE SANDRA L	\$25.00
253123130060	BISILA DONALD E & H E	\$25.00
253123140007	DEMBROSKI, ROBERT C	\$25.00
253123130018	ELLINGSON, KIRSTEN A	\$25.00
253123230064	SCHEID TRUSTEE, ROSE M	\$25.00
253123320242	HALLIS, SAMUEL LEE	\$25.00
253123130014	TISCHLER HANNA	\$25.00
253123240017	SMALLMAN, KATHERINE	\$25.00
253123220038	BUNISH MARK & JODIE	\$25.00
253123230029	ERICKSON, AMANDA	\$25.00
253123130054	SAUMER ROBERT	\$25.00
253123340031	KELLEMS JAMES E & PEGGY L	\$25.00
253123210009	STARK, BRAD L	\$25.00
253123240027	SCHMID, TANYA MARIE	\$25.00
253123240006	HANSON JAMES H & SUSAN M	\$25.00
253123240087	IPSEN NICKOLAS J	\$25.00
253123230039	OLSON, AARON C	\$25.00
253123220085	HER JOHN	\$25.00
253123320190	STETSON JOHN	\$25.00
253123320025	DEMARS JAMES A & JILL M	\$25.00
253123130041	BROZO, LAWRENCE F	\$25.00
253123230092	GAINES MICHAEL G & ANN M	\$25.00
253123230091	JOHNSON DALEN R & ROXANNE M	\$25.00
253123320003	BLACKWELL KALINA	\$25.00
253123240084	WICKLANDER, ANTON J	\$25.00
253123320201	PETERSON SCOTT & SHEILA	\$25.00
253123240061	STIGSELL, GLORIA S	\$30.34
253123320014	KLEMA PHILLIP NEAL	\$25.00
253123240072	CRUIKSHANK, ROLAND W	\$25.00
253123230036	BISSET, KATHLEEN M	\$25.00
253123110037	WAGSTAFF REECE	\$25.00
253123120003	VALBERG LARRY G & V M	\$25.00
253123120078	ZIEGLER KURT	\$25.00
253123210078	FORSLUND, MARCUS	\$25.00
253123210034	DICAIRE MARK R	\$25.00
253123220087	BARNARD RICHARD K	\$25.00
253123120027	HAHN BENJAMIN DAVID	\$25.00
253123120053	LAUBERSHEIMER CHARLES M	\$25.00
253123230027	CIRCLE PINES CITY OF	\$25.00

253123220023	RAUNER JAMES & JOY	\$25.00
253123220062	WOEHRLE JOSEPH J JR & M J	\$25.00
253123130053	LEHMAN, JUSTIN J	\$25.00
253123220052	CARDINAL RUSSELL A & S C	\$25.00
253123210043	PARENT JEANNE A	\$25.00
253123320151	LANGE, JESS	\$25.00
253123230134	LANSING NEIL J & MARY J K	\$25.00
253123230081	BLACKOWIAK SUSAN A	\$25.00
253123230093	MCCARTNEY STEPHANIE	\$25.00
253123240033	HESSE, THERESA	\$25.00
253123240085	BERG ROBERT & KERRIE	\$25.00
253123130052	DEBLIECK JOSEPH R & KAREN M	\$25.00
253123230139	DUNN, JOHN R	\$26.61
253123240064	FINKE MICHAEL WARREN	\$25.00
253123230053	THOMPSON TREVOR	\$25.00
253123130023	REVIER MICHAEL & CHRISTINE	\$25.00
253123110079	MORTENSON VICKI L	\$25.00
253123120059	DAVIS DOREEN L	\$25.00
253123240065	KRAMER, MARCUS A	\$25.00
253123130039	BOULEY ANGELA M	\$25.00
253123240038	BONNELL CHARLES ROBERT	\$25.00
253123240016	CIRCLE PINES CITY OF	\$0.00
253123120113	FIEBELKORN ANDREW NICHOLAS	\$25.00
253123230012	ECKERT SCOTT P & KRISTI S	\$25.00
253123130080	PAWLIK, THOMAS E	\$50.90
253123230088	JONES, LACEE L	\$25.00
253123420159	CHERRY HOMES INC	\$25.00
253123120068	IRVIN LAURA L	\$25.00
253123210052	LARSEN, DONALD D	\$25.00
253123220001	SCHLICHT DAVID C & KATHLEEN A	\$25.00
253123220018	FAIRBANKS, CAROLINE	\$25.00
253123220096	LESNAR JOSEPH	\$25.00
253123130022	BRUNN, WILLIAM J	\$25.00
253123110065	SLATTERY, ALEXA RAE	\$25.00
253123210075	RAMIREZ JAMIE & MARIA	\$25.00
253123120071	SANDBAKKEN TRUSTEE, LEROY P	\$25.00
253123120070	SCHULTZ, JASON D	\$25.00
253123120091	HARTFORD, DAVID J	\$25.00
253123120117	ROUTHE STEVEN L & CASSIE L	\$25.00
253123240052	CONNEXUS ENERGY	\$25.00
253123240018	MOORE SUSAN A	\$25.00
253123210018	MCHUGH, DOROTHY D	\$25.00
253123130046	BARTLETT LINDSAY	\$25.00
253123320211	LINDSAY DAYTON CHARLES	\$25.00

253123130011	PRAUGHT, BRITTANY C	\$25.00
253123210079	NOLBY SAMUEL DAVID	\$25.00
253123220029	MATTSON, VAN A	\$25.00
253123220048	KAPPES SCOTT A & GRETCHEN M	\$25.00
253123240057	KENNEDY-GOULD NADINE MARY	\$25.00
253123130025	LANGEVIN TRAVIS	\$25.00
253123210053	CARLSON JERRY D & JUDITH K	\$25.00
253123320176	DAHLKE TRUSTEE ROGER J	\$25.00
253123320101	VILLAGE AT CIRCLE PINES MASTER ASSOCIATI	\$0.00
253123320213	GEHELLE ASFAW	\$25.00
253123110050	SVEIVEN THOMAS J & SCHAAF M S	\$25.00
253123110051	MILLER, ZACHARY D	\$25.00
253123120005	BRIDGE SFR IV SEED BORROWER LLC	\$25.00
253123240056	BOSTICK PAMELA R	\$25.00
253123120072	WALLEN, BENJAMIN D	\$25.00
253123230135	KRENZ, COURTNEY	\$25.00
253123130006	SCHNAGL TRACY	\$25.00
253123310021	CIRCLE PINES CITY OF	\$133.92
253123230069	MCALLISTER, SUSAN	\$25.00
253123110064	PARKIN, LEONARD J	\$25.00
253123120047	WHITNEY RICHARD M & LINDA	\$25.00
253123120044	BLATT RICHARD WILLIAM	\$25.00
253123210072	RICH MICHAEL	\$25.00
253123110045	SZABO, EVA L	\$25.00
253123240086	HAACK MELISSA	\$25.00
253123110044	CARPENTER CHRISTINA M	\$25.00
253123110043	DUFFY FRANCIS	\$25.00
253123110075	SKARTVEDT, JULIE ANN	\$25.00
253123120057	JOHNSON KEITH J & TAMMY L	\$25.00
253123220099	DIEMER DAVID M & K A	\$25.00
253123120106	THOMAS BRIAN M & ANDERSON D	\$25.00
253123110076	ANDERSON DAVID A	\$25.00
253123110049	POWELL ELIZABETH	\$25.00
253123120043	CIRCLE PINES CITY OF	\$0.00
253123240079	HPA BORROWER 2018-1 MS LLC	\$25.00
253123120055	CIRCLE PINES CITY OF	\$0.00
253123230124	THEIS, CURT	\$25.00
253123210058	BLUM, CLINT J	\$25.00
253123220066	LOEW ROBERT G & PATRICIA M	\$25.00
253123220069	RUIZ VIVIANA	\$25.00
253123110078	THILGEN, JOSEPH E	\$25.00
253123220016	CARLSON MICHAEL P & ANGELA R V	\$25.00
253123110080	KUEHN, WILLIAM	\$25.00
253123130008	EARL, MELINDA	\$25.00

253123230051	HAVENER MARY E	\$25.00
253123310014	REMUS MARTIN S & DAWN E	\$25.00
253123130020	ECKART DARREN L & CYNTHIA L	\$25.00
253123240002	SIMONS KEVIN W & JACKIE L	\$25.00
253123210050	KAUPPI ALLAN F & SANDRA	\$25.00
253123320145	BRASHER DALE & HOFFMAN REBECCA	\$25.00
253123240036	KENNEDY CHARLES B & C A	\$25.00
253123230033	BRUNE LINDSEY	\$25.00
253123110072	HEITMAN JACOB	\$0.00
253123210082	VIG, JEANNINE M	\$25.00
253123220032	JEWETT BILLY L & M F	\$25.00
253123110029	NORTHCUTT YVONNE S	\$0.00
253123210023	NICOL RACHEL LEE	\$25.00
253123120020	JOHNSON DEBORAH SUE	\$25.00
253123320016	COWAN, DIANE RENEE	\$25.00
253123110056	MENZIES ALLISON	\$25.00
253123110018	BUILDING BLOCK HOLDINGS LLC	\$25.00
253123120088	CANINE, DANIEL T	\$25.00
253123220056	LAVALLEE JON W & MICKEY LEE	\$25.00
253123320205	TIAN, JINFENG	\$25.00
253123320206	STEVENS, ALIE	\$25.00
253123320207	FERRIS MARK CHRISTOPHER	\$25.00
253123220040	HUETTL, DALE EDWARD	\$25.00
253123320216	MMAM FAMILY REVOCABLE TRUST	\$25.00
253123120001	JOHNSON, TIMOTHY L	\$25.00
253123120037	ROACH JAMES T & PAMELA M	\$25.00
253123220101	PURINTON, KEITH	\$25.00
253123110054	REYNOLDS PAMELA ELIZABETH	\$25.00
253123220071	KRABY CLARENCE O & TINA N	\$25.00
253123320202	CHATHAM, VON	\$25.00
253123240081	VOLK ANDREW JOSEPH	\$25.00
253123340035	YOST, TARA L	\$25.00
253123120084	SANDMANN DALE R & TERESA M	\$25.00
253123220075	HAUGLID JESSE G & JOAN L	\$25.00
253123220015	NORTON EDWARD L & CECELIA B	\$25.00
253123220014	SHERE, CASSANDRA	\$25.00
253123220079	ACKERMAN JULIE A & DARYL R	\$25.00
253123220058	KORICH MICHAEL E	\$25.00
253123310011	JONES, ERICA	\$25.00
253123110066	SWIFT MORGAN	\$25.00
253123340034	LEWIS MISTY	\$25.00
253123240032	DROPPS, ZACHARY W	\$25.00
253123240053	CAREY JOSEPH D & SUSAN L	\$25.00
253123120076	POPPINGA ANGELIQUE K	\$25.00

253123220008	JOHNSON, DEAN	\$25.00
253123120040	HYLAND II KEVIN R	\$25.00
253123120038	HUTCHINSON LAWRENCE R & LISA M	\$25.00
253123320182	JUHL, CHRIS	\$25.00
253123240046	CIRCLE PINES CITY OF	\$43.46
253123240042	HAYDEN HUNTER	\$25.00
253123230068	KLINE, DEBRA L	\$25.00
253123130029	HALVERSON B L	\$25.00
253123130035	MOEHRING SCOTT W & SHARON A O	\$25.00
253123130045	TURNER, LEWIS	\$25.00
253123220098	KROLL CHARLES AUGUST	\$25.00
253123120099	MUELLER, ALLEN E	\$25.00
253123130049	GRAY, JAMES	\$25.00
253123210060	ABRAHAMSON JACOB	\$25.00
253123220060	MCLAIN JAMES G II & MINDY SUE	\$25.00
253123230066	SEVERIN, CONNIE	\$25.00
253123240011	ALBANI DOMINIC J	\$25.00
253123220013	HESTEKIND VIRGINIA I	\$25.00
253123220017	GLENDENNING JOANNE ELNORA	\$25.00
253123320214	GERBER RICK L & RONNA J	\$25.00
253123120018	SALL, RICHARD S	\$25.00
253123220078	KOHLER HOLLY A & LUKE	\$25.00
253123220084	COLE, DIANA	\$25.00
253123120056	CHENOWETH, ROXANNE	\$25.00
253123120067	DAVIS BRANDON	\$25.00
253123310016	PETERSON BRYAN M	\$25.00
253123110017	HUBBARD, AMEE L	\$25.00
253123320136	ALQATAB ARIF	\$25.00
253123210003	JENSON JORDAN	\$25.00
253123330175	DUERR, RYAN P	\$25.00
253123320226	ULVIN MICHAEL	\$25.00
253123240029	GUNDERSON SONJA	\$25.00
253123120105	MEYER TERRY G & J C	\$25.00
253123210051	DROPPS HUNTER LEE	\$25.00
253123210066	SANDSTROM TRUSTEE RICHARD S	\$25.00
253123240076	GONZALES IRVIN BARRERA	\$25.00
253123120031	CIRCLE PINES CITY OF	\$0.00
253123240015	CIRCLE PINES CITY OF	\$0.00
253123340032	VANDERLUGT, KARI	\$25.00
253123230005	KNOX, KEVIN L	\$25.00
253123110011	MUNSON DAVID M & LISA R	\$0.00
253123320024	DOOLEY, BARBARA L	\$25.00
253123220104	KISROW, DANIEL	\$25.00
253123120066	KOLLAUF JASON	\$25.00

253123230067	FISHER TRUSTEE, JAMES A	\$25.00
253123210074	PAUTSCH, BETHANY J	\$25.00
253123249903		\$25.00
253123240043	HANSON ASHLEY	\$25.00
253123210061	COLLARD STEVEN M & C K	\$25.00
253123330181	AWOHODAN PROPERTIES LLC	\$25.00
253123330180	ADHANOME, LULU	\$25.00
123123340069	REKER, MATTHEW	\$25.00
123123340078	THE SINGLE FAMILY HOMES AT GARDENWOOD OA	\$0.00
253123240083	ANDERSON PAMELA	\$25.00
253123240039	ELLER, PATRICIA J	\$25.00
253123130064	LEE STANTON H & JUDITH A	\$25.00
253123220042	DRAHEIM, TAMI L	\$25.00
253123240040	HAUCK, PAUL	\$25.00
253123240019	SCHWIETZ DANIEL T	\$25.00
253123240047	FORSLUND, JEREMY W	\$25.00
253123130033	GRUE DERALD & SHEILA J	\$25.00
253123210047	HARRIS BRIAN F	\$25.00
253123210084	MEYER ANDREW	\$25.00
253123120060	JORGENSEN MARGARUITE E	\$25.00
253123320166	CT EAST PROPERTIES LLC	\$25.00
233123440012	EWR BLAINE FF LLC	\$288.54
253123240044	DOUBEK DENNIS J & MARY R	\$25.00
253123210019	GORDER MARY C	\$25.00
253123120079	STENSTROM J & GULBRANDSON B	\$25.00
253123230089	JOHNSTON HAILEY C	\$25.00
253123110052	HAIDER, JACOB R	\$25.00
253123210010	ROBERTS, SARA K	\$25.00
253123110022	JARVIS LUKE DOUGLAS	\$25.00
263123310008	BLAINE PRESERVE BUSINESS PH PROP OWNERS	\$0.00
253123240008	SHANNON, KELLY T	\$25.00
253123110035	DOHERTY SCHROER EMMA XINHUA	\$25.00
253123220051	ENGELS NICHOLAS & GINGER	\$25.00
253123130005	KOZLOVSKI, GEFFREY R	\$25.00
253123230040	DAHLBERG JACK	\$25.00
253123330182	CIRCLE PINES VILLAGE SQUARE LLC	\$86.44
253123240077	STACHOWSKI, JARED	\$25.00
253123120007	ZECH, EDWARD HENRY	\$25.00
253123110023	HANRAHAN, JOSEPH MICHAEL	\$25.00
253123230008	AMBROZICH THOMAS J	\$25.00
253123220064	ORDE RANDY W & KRISTINE C	\$25.00
253123120045	KLINNER, KARL E	\$25.00
253123210071	BROOKS KEVIN W & SHELLEY N	\$25.00
253123120023	PETERSON KRISTI L	\$25.00

253123130065	JAMES JEREMY L & JEANETTE L	\$25.00
253123120116	CIRCLE PINES CITY OF	\$0.00
253123120064	GRATZ JOSEPH & RENEE	\$25.00
253123210046	KULAS, MARYANN CATHERINE	\$25.00
253123230030	NGUYEN CHIT	\$25.00
253123220082	OLSON WAYNE S & NANCY A	\$25.00
253123230003	WEBBER MICHELLE D	\$25.00
253123110053	HOLMGREN MARY J	\$25.00
253123230065	LINDEMAN, LANCE	\$25.00
253123130017	MALMSTEDT, DENNIS	\$25.00
253123130019	HULTS DAVID D JR & CATHERINE J	\$25.00
253123230070	BLAIR GLEN & LISA M	\$25.00
253123120049	MOWRY RONALD W	\$25.00
253123110034	DORNER, DEREK	\$25.00
253123230122	CIRCLE PINES CITY OF	\$158.16
253123230112	KROMREY, VINCENT G	\$0.00
253123340005	MISKOWIEC, DANIEL J	\$25.00
253123110016	LARSEN, JR, LEE R	\$25.00
253123110014	BUDIG, CAISIA LYNN	\$25.00
253123230079	RAINER JOSEPH L & LYNETTE M	\$25.00
253123240041	KELLEY, KAREN R	\$25.00
253123210036	CORDOVA ANTONIO	\$25.00
253123130055	JONES LEROY T	\$25.00
253123320011	LEAVESLEY, KIRK H	\$25.00
253123220028	VANGRINSVEN TIMOTHY	\$25.00
253123240054	MUNDERLOH MICHAEL	\$25.00
253123320204	RAE, BONNIE J	\$25.00
253123220049	MARTIN TODD A & JULIE A	\$25.00
253123210063	CUMMINGS, DONNA MAE	\$25.00
253123340004	AUSMUS BETTY J	\$25.00
253123130074	BEN-HU, LLC	\$25.00
253123110024	MADSEN, PAUL L	\$25.00
253123330196	ANDERSON ANGELA	\$25.00
253123310019	PELAGALLI SUSAN R	\$25.00
253123120029	LONGTIN, CONNOR J	\$25.00
253123220076	VANGHEN, GREGORY DANIEL	\$25.00
253123110026	BRIDGE SFR IV SEED BORROWER LLC	\$0.00
253123310025	ROTHMEIER, MICHAEL DOUGLAS	\$25.00
253123340029	HARDEE BIRGIR & AUDREY R	\$26.15
253123230025	JOHNSON, VIOLET A	\$25.00
253123330155	ZACARRO LUKE	\$25.00
253123130056	ZIEGLER, WILLIAM	\$25.00
253123220057	NELSON ARVID M & B C	\$25.00
253123240070	HON III LLC	\$25.00

253123310018	GULBRANSON, BRIAN L	\$25.00
253123120090	DAVIS PAMELA J	\$25.00
253123120034	MCINTYRE PIERCE	\$25.00
253123340030	BLUHM, JULIE A	\$25.00
253123320006	SHYKES JAYSON	\$25.00
253123320221	QUOITEE, JUSTINA K	\$25.00
253123330173	LI, SUBIN	\$25.00
253123330192	KOHL, DAWN	\$25.00
253123210031	STAFKI JOSEPH	\$25.00
253123320031	WILLIAMS, SHELLY BARBARA	\$25.00
253123130040	LINDBLAD, JOSHUA P	\$25.00
123123310061	BERGER, JAMES A	\$25.00
123123330015	HUBER, RICHARD	\$36.11
253123120026	ROSEBEAR MYRON W JR & P A	\$25.00
253123110073	NEOGI KAUSTAV	\$0.00
253123210081	HAYES, BRIAN M	\$25.00
253123230032	FLAHERTY DESMOND THOMAS	\$25.00
253123220061	WOODS JOHN J & ALICE J	\$25.00
253123320208	DUSE-ANTHONY SUSANA	\$25.00
253123330109	ZHENG, WEI YONG	\$25.00
253123330047	VILLAGE AT CIRCLE PINES MASTER ASSOCIATI	\$0.00
253123330098	LI SHUNDA	\$25.00
253123320225	CAO, XIAOWEI	\$25.00
253123330089	CIRCLE PINES CITY OF	\$0.00
253123330202	MILLER, PATRICK D	\$25.00
253123330191	GILLER, NATHAN	\$25.00
253123330169	MAGOURE, ABDELMJID	\$25.00
253123330162	SEEMAKURTHY, VENKATA SRK	\$25.00
253123210030	SCHUSTER, DOUGLAS	\$25.00
253123330157	ANASURI RAVI K & DASOJU P	\$25.00
253123330154	CLEMENTS JOANNE G	\$25.00
253123330188	OMAR OMAR HESHAM YOUSSEF	\$25.00
253123330204	CHANE, SENAFIKISH NEGGA	\$25.00
253123210032	TRNKA KEVIN J	\$25.00
253123220103	GALILEE BAPTIST CHURCH	\$0.00
253123120101	OHMANN, LEO E	\$25.60
253123320167	FERNANDEZ JENNIFER HILARIO	\$25.00
253123320181	ROBIDEAU BRADLEY D	\$25.00
253123120080	CIRCLE PINES CITY OF	\$0.00
253123320198	POJAR MICHAEL G	\$25.00
253123330147	NEWMAN, ROBERT AXEL	\$25.00
253123320172	ISAACSON TYLER	\$25.00
253123320163	LINDSTROM ABRIELLE GRACE	\$25.00
253123330142	BENDIJO, REY GANDOLA	\$25.00

253123330101	KLEIN KATHERINE	\$25.00
253123330200	OMAR, HANY YOUSSEF	\$25.00
253123330090	CIRCLE PINES CITY OF	\$0.00
253123330122	ENGDAHL TRUSTEE JUNE C	\$25.00
253123330092	AKULA RAJESH & LAVANYA	\$25.00
253123330094	ALI, MOHAMED A	\$25.00
253123330096	HINTSALA, HOLLY C	\$25.00
253123330170	ROEBER, DANIEL JOHN	\$25.00
253123330171	TOKA, LELO B	\$25.00
253123330172	REINKE CLARENCE A & EDELMANN D	\$25.00
253123330056	VILLAGE AT CIRCLE PINES MASTER ASSOCIATI	\$0.00
253123330160	JANOSZ, SLAWOMIR	\$25.00
253123330091	WATLAND GARRETT ALLEN	\$25.00
253123330164	CRUZ, RAYMOND V	\$25.00
253123330199	OLSEN RONALD B & PAULETTE J	\$25.00
253123330177	3L RE1 LLC	\$25.00
253123330165	MUTHURI, CAROLINE	\$25.00
253123320193	YADETA, NANBONI	\$25.00
253123330130	GROWE TRUSTEE PATRICK	\$25.00
253123330189	JACKSON CHERRIE	\$25.00
253123330198	ZHU DACY	\$25.00
253123330178	SHAMEEM MOHAMMAD	\$25.00
253123210027	ROBINETTE JASON	\$25.00
253123320222	DASS, JOHNSON HENRY ANTHONY	\$25.00
253123330151	HOSFIELD BENJAMIN J	\$25.00
253123210026	HIPP, KATHY RENE	\$25.00
253123210033	FEDERAL NATIONAL MORTGAGE ASSOCIATION	\$25.00
253123320223	HANSON MARK	\$25.00
253123320169	ROSAS, SHANNON	\$25.00
253123320156	JOHNSON, BEATRICE L	\$25.00
253123320180	GADELA TRUSTEE, MURALIDHAR	\$25.00
253123320184	WILLEMSSEN, KEVIN	\$25.00
253123320179	FAIRBANKS NICHOLAS J	\$25.00
253123330135	ALHABARNEH AMRO	\$25.00
253123330134	DURIE, DALE G	\$25.00
253123330137	GODDARD, ANDREA D	\$25.00
253123320147	HAILOM, SMERET A	\$25.00
253123330140	RED BIRCH PARTNERS LLC	\$25.00
253123320146	HART, JAYNE M	\$25.00
253123320154	HEYER, SHARON A	\$25.00
253123320152	SOSA, SARA J	\$25.00
253123330099	TRUSTY, CLIFFORD D	\$25.00
253123320177	ARCAND, NATHAN K	\$25.00
253123310053	BRODER, KATHY S	\$25.00

253123310055	HOPKINS, JUDY A	\$25.00
253123310056	BOLL, MICHAEL J	\$25.00
253123330120	MCKINNEY-BROWN DELORA	\$25.00
253123330117	NI, JIE	\$25.00
253123339901		\$0.00
253123339901		\$0.00
253123320164	STAFFORD, GLENN S	\$25.00
253123330145	STENDER, RHONDA D	\$25.00
253123330133	KRAABEL, TERRY LEE	\$25.00
253123330144	YUILL, MARY ANN	\$25.00
253123330139	LAVELL JULIE R	\$25.00
253123330119	BAHLS KIMBERLY	\$25.00
253123330124	HENNING SUSAN L	\$25.00
253123330115	BAHAR, ALI	\$25.00
253123310051	LUNDAHL ADAM K	\$25.00
253123320173	WATKINS, ERIC T	\$25.00
253123330138	BRUNN, WAYNE J	\$25.00
253123330111	LINDER, STUART	\$25.00
253123320174	MORTARJEMI, ALICE C	\$25.00
253123330104	KATZ NOAH	\$25.00
253123330100	MILLER JENNIFER A	\$25.00
253123330129	RASMUSSEN LINDA L	\$25.00
253123330126	KABA FATU	\$25.00
253123330257	UPPAL PROPERTIES AT CIRCLE PINES II LLC	\$48.92
253123310052	MILLER REBEKAH C	\$25.00
253123310054	GORACKI, LEO	\$25.00
253123330118	LANGE JR TRUSTEE, ROGER L	\$25.00
253123330127	WEST, STEPHEN A	\$25.00
253123310057	LAAGER RYAN	\$25.00
123123330023	TOMASSONI ROBERT R	\$25.00
123123330005	RAKOW, RICHARD V	\$25.00
253123339901		\$0.00
253123339901		\$0.00
253123329901		\$0.00
253123230133	MILLER, ROBERT S	\$25.00
253123210008	PLESS D A & BUTTERFIELD Y M	\$25.00
253123230074	MCMAHON KATHERINE	\$25.00
253123240078	WRIGHT DONALD R & EVELYN A	\$25.00
253123240051	AUREN DANNY R	\$25.00
253123330086	CIRCLE PINES CITY OF	\$0.00
253123320171	SPENCER, ANTHONY T	\$25.00
253123230028	CIRCLE PINES CITY OF	\$25.00
253123110039	CHERRY HOLDINGS LLC	\$25.00
253123330187	CIRCLE PINES CITY OF	\$0.00

253123130028	YANTA, LAURIE	\$25.00
253123320212	ALKURDI MOHAMMAD	\$25.00
253123110041	JAHNKE-BRITTON BETH ANN	\$25.00
253123130047	SCOTT ISAAC	\$25.00
253123310023	KAMMIER GREGORY A & ROSE C	\$25.00
253123130048	FALK SARAH A	\$25.00
253123130007	STEINDEL STEPHEN J & CAROLYN M	\$25.00
253123130075	EVERHART LLC	\$28.16
253123220019	SOPP THEODORE M & SUSAN JP	\$25.00
253123140006	COBURN KAREN FAYE & JAMES DEAN	\$25.00
253123120039	LEONARD SANDRA A	\$25.00
253123210086	CIRCLE PINES CITY OF	\$0.00
253123220033	JOHNSTON RONALD V & M K	\$25.00
253123120062	MCNAMARA KATELYN	\$25.00
253123130036	LUNDQUIST JEREMY	\$25.00
253123140005	BANGERT RICK	\$25.00
253123320019	OKEEFFE JR DAVID P & ROCK A M	\$25.00
253123230123	MALESKI, JESSE	\$25.00
253123220086	BUSS, SPENCER	\$25.00
253123230034	KROMREY V G & WROBLESKI J G	\$25.00
253123210064	BELLIS MELISSA	\$25.00
253123230131	WAMHOFF, CLINT A	\$27.32
253123220067	ANGILLY EDWARD	\$25.00
253123130026	SHIELDS KIA BETH	\$25.00
253123230050	BURNS, JASON	\$25.00
253123120061	WILLIAMS, CAROLYN J	\$25.00
253123130066	LINDE DAVID J & MARY K	\$25.00
253123230014	KRONE RANDY A & BRENDA E	\$25.00
253123220006	LABONNE, DONALD J	\$25.00
253123210045	REHBEIN, STEVEN J	\$25.00
253123130042	MCCLINE DANIEL C	\$25.00
253123230063	WINDLE GOYNE R & S C	\$25.00
253123220044	DAWSON, SARAH A	\$25.00
253123230055	HPA BORROWER 2017-1 LLC	\$25.00
253123120098	AASLAND JAMES A & CYNTHIA R	\$25.00
253123320004	MCDONALD BRIAN M & ISLER S R	\$25.00
253123120024	BEAUPRE, JEFFREY M	\$25.00
253123240045	CIRCLE PINES CITY OF	\$43.87
253123230084	WOODS, LARRY	\$25.00
253123230007	REDFIELD DELORIS B	\$25.00
253123220047	HEMST, SETH VON	\$25.00
253123110058	BALL PERRY D JR	\$25.00
253123320245	PITCHER BRIAN	\$25.00
253123230094	LOCKWOOD, DONALD M	\$25.00

253123120083	ROSAR TRUSTEE RICHARD K	\$25.00
253123310059	ANOKA COUNTY	\$38.09
253123240049	LANNON DENNIS E	\$25.00
253123230073	GRANDY, STEVEN D	\$25.00
253123110048	BLUM FRANK D & VIOLA J	\$25.00
253123320017	JASON D MACDONALD LLC	\$25.00
253123220003	TORGRIMSON, GLORIA J	\$25.00
253123220027	EVANS ANDREW J	\$25.00
253123120086	GUZIK, PHILLIP M	\$25.00
253123210073	PECH CAROL A ETAL TRUSTEES	\$25.00
253123240063	ZANGS, ANN MARIE	\$25.00
253123220072	BISER TRUSTEE, KENNETH F	\$25.00
253123230026	CIRCLE PINES CITY OF	\$25.00
253123320010	BUZAY DANIELLE LEIGH	\$25.00
253123220036	DOPP, PAIGE K	\$25.00
253123220089	VANG AMY	\$25.00
253123210057	LEININGER, CHARLES	\$25.00
253123220063	WERNER ALEXANDRA N	\$25.00
253123220088	ERLIEN TRUSTEE, DARRYL A	\$25.00
253123230022	HARMON, CHRISTOPHER	\$36.84
253123120004	MEDLIN TRUSTEE, KEITH	\$25.00
253123110036	ENGEN, EMILY	\$25.00
253123210022	PEARSON JEROME W & M M	\$25.00
253123320200	GREAVES TANYA	\$25.00
253123240013	STREHLO MARK L	\$25.00
253123130043	HUISENGA ANTHONY	\$25.00
253123310032	CIRCLE PINES CITY OF	\$195.08
253123240088	CIRCLE PINES CITY OF	\$0.00
253123130051	CLOUD KEVIN	\$25.00
253123340036	VOLTZ BRAEDEN	\$25.00
253123220105	MCCARTY RICHARD & PATRICIA	\$25.00
253123220011	RANDALL, DALE L	\$25.00
253123120063	ZVARECK, ADAM	\$25.00
253123220097	RYLAARSDAM ROBIN P	\$25.00
253123120046	GANSKE, JEFFREY J	\$25.00
253123120115	JOHNSON, PATTY LEE	\$25.00
253123130063	ORSON, PAUL W	\$25.00
253123230072	OLSON BRIAN S	\$25.00
253123130009	HULTS SR, DAVID D	\$25.00
253123220041	LE TUAN V & ROCHELLE A	\$25.00
253123230085	CARLSON, JAMES	\$25.00
253123230038	ERNE ROGER G & BARBARA J	\$25.00
253123310047	FIREBARN ROAD TOWNHOMES HOMEOWNERS ASSN	\$0.00
253123110021	JAKUBOWSKI EDWARD V	\$25.00

253123240037	LEE STANTON H & J A	\$25.00
253123120089	YOUNGQUIST, LAURA	\$25.00
253123220065	PETERSON, RYAN C	\$25.00
253123220059	PAUCAR RENE JARA	\$25.00
253123120048	NORTHCUTT TINA M	\$25.00
253123230080	ZENTZIS, ERIK M	\$25.00
253123220004	GALILEE BAPTIST CHURCH	\$365.62
253123310015	LEMAY MATTHEW	\$25.00
253123230090	HEISERMAN, ZACHARY A	\$25.00
253123120104	BLUE KATHY A	\$25.00
253123220077	SKARE ROBERT P & PARNELL MADA	\$25.00
253123120042	SIGMUNDIK-LOEFFLER, ALEC	\$25.00
253123230052	GOOD DOMUS SUB IV LLC	\$25.00
253123230041	ESPESETH, DIANE M	\$25.00
253123140004	DIEMERT, BRANDT M	\$25.00
253123230082	MALM AMANDA MARIE	\$25.00
253123210025	ORDAHL ERIK CARL	\$25.00
253123230126	PERRON JILL M	\$28.24
253123220037	KELLEY, PATRICK T	\$25.00
253123130059	PEEK NICHOLAS	\$25.00
253123240001	CIRCLE PINES CITY OF	\$0.00
253123320026	TEICHROEW KYLE	\$25.00
253123240048	DAVIS, ZACKORY A	\$25.00
253123110042	SEIFRED JANICE M	\$25.00
253123110060	BRANDT, CRYSTAL M	\$25.00
253123330186	CIRCLE PINES VILLAGE SQUARE LLC	\$25.00
253123220020	ANDREWS, LOIS SANDRA	\$25.00
253123320203	LYKE ANGELA	\$25.00
253123120108	MISKA DAVID L	\$25.00
253123230078	KORAN DONALD L & KATHERINE R	\$25.00
253123140003	THOMPSON RODNEY O & K M	\$25.00
253123230004	KLUCK, JANICE L	\$25.00
253123120050	FLAGLE, MICHAEL H	\$25.00
253123120019	OPSE WILLIAM E & L N	\$25.00
253123110015	ZAFFKE TRUSTEE RAY M & PAMELA M	\$25.00
253123220024	MUSKER, ALEX J	\$25.00
253123120082	SKOGSBERG JAMES	\$25.00
253123220034	HAMER, JEFFREY A	\$25.00
253123110062	WYNIA HANNAH	\$25.00
253123210042	LAUTH JOSEPH	\$25.00
253123110013	WEIZENEGGER ADAM B	\$25.00
253123220022	PUFALL, JAMES A	\$25.00
253123220080	E AND T PROPERTY LLC	\$25.00
253123320027	ZIMMERLE ALYSA KAY	\$25.00

253123120087	SWANSON, JOSHUA	\$25.00
253123120015	WEST MICHAEL R	\$25.00
253123220055	SIEGEL ILYSSA	\$25.00
253123210006	JORDAN, JUNE L	\$25.00
253123320142	ANOKA COUNTY OF	\$457.46
253123120022	TOUSLEY, MICHELE RENEE	\$25.00
253123320018	MARTIN, PHILIP THOMAS	\$25.00
253123210040	DOUGLAS TIMOTHY T	\$25.00
253123220068	BUNDY ANNE M	\$25.00
253123120010	ROMBAL, BARBARA	\$25.00
253123230077	YANG KOU	\$25.00
253123210088	DAVIDSON, GENE M	\$33.23
253123120111	FERNSTROM, GILLIAN	\$25.00
253123110057	TERRY GREGORY S & LAURA A	\$25.00
253123110077	GRONES JOHN	\$25.00
253123110063	GABRIEL TRUSTEE STACY R	\$25.00
253123130012	STRONG TYLER	\$25.00
253123230129	ROSSINI, DEBORAH	\$25.00
253123120016	HEROFF BRADLEY A	\$25.00
253123230086	JOHN JOSHUA	\$25.00
253123210035	HUGHES, NICHOLE	\$25.17
253123120107	SOLOMONSON KATHLEEN	\$25.00
253123120058	ROEMHILDT MARY E	\$25.00
253123240004	SKOOG TERESA L	\$25.10
253123110047	JACKSON ALLISON M	\$25.00
253123420158	CHERRY HOMES INC	\$0.00
253123110038	SONMORE DANIEL B & D I	\$25.00
253123220053	LINDGREN, DAVID E	\$25.00
253123230031	MIKRUT, GARRETT PAUL	\$25.00
253123230054	BROWNLEE DEVIN	\$25.00
253123110019	MEIER, KEITH	\$25.00
253123120008	HIRDLER, KATIE MAE	\$25.00
253123310012	MOREY, KRISTA	\$25.00
253123110020	ENGEN DANIEL	\$25.00
253123120096	LAWRY EDWARD J & VICKI C	\$25.00
253123120100	FIESTER, MINDY RAE	\$25.00
253123210024	CARLSON-LAVINE DEVELOPMENT CO LLC	\$25.00
253123230060	ELSENPETER, JAMES FRANCIS	\$25.00
253123120014	BENSON, BRIAN W	\$25.00
253123310013	DE LARMINAT KOEFOD, MARGUERITE CATHERINE	\$25.00
253123210080	BLUM, ROBERT RODNEY	\$25.00
253123120110	KASHMARK K & LETOURNEAU K	\$25.00
253123120017	WESTER BRADLEY T	\$25.00
253123220039	HAJERI PRAVEENSINGH BHEEMSIN	\$25.00

253123210044	KUCERA TANYA	\$25.00
253123110012	REHBEIN DENNIS C & KATHLEEN A	\$25.00
253123220010	BERG JOSEPH	\$25.00
253123130050	WILKINSON DAVID A & C A	\$25.00
253123210021	AYALA CAMILLE L	\$25.00
253123240003	ALPERN JOSEPH	\$25.00
253123310020	VUE TIA LEE	\$25.00
253123330179	EBERSPACHER KURT VON	\$25.00
253123330088	CIRCLE PINES CITY OF	\$0.00
253123329901		\$0.00
253123240062	BEUNING ERIC J & SARAH A	\$25.00
253123220093	CALLAHAN, SHARON ALICE	\$25.00
253123210011	CIRCLE PINES CITY OF	\$0.00
253123220021	FRANKLIN, MAJA F	\$25.00
253123210012	CIRCLE PINES CITY OF	\$0.00
253123120069	WARNER KAYLA SEANI	\$25.00
253123210083	DONNELLY, SHAUN P	\$25.00
253123110025	JOHNSON, SHEILA L	\$25.00
253123120097	CLIFT RONALD A & CAROL J	\$25.00
253123240050	MECHTEL RICHARD J	\$25.00
253123130030	LACOSSE, JAMIE LEE	\$25.00
253123120109	BAVIER, SUSAN M	\$25.00
253123120033	LAVELL GARY OWEN	\$25.00
253123110096	CIRCLE PINES CITY OF	\$0.00
253123220074	CARLSON ANDREW C	\$25.00
253123210013	ARCE GREGORIO GONZALEZ	\$25.00
253123120006	DEBACE NICOLE	\$25.00
253123220030	LEE, MAI L	\$25.00
253123110033	SWANSON REBECCA	\$0.00
253123310017	HANEY, HEATHER KATHLEEN	\$25.00
253123120009	SHEA, JOHN	\$25.00
253123130044	DAGIT ALEXIS M	\$25.00
253123240035	KAZMIERCZAK, BRYAN R	\$25.00
253123210037	PUSENYAK, ZOLTAN	\$25.00
253123320134	1520 COUNTY ROAD C WEST LLC	\$25.00
253123340001	HINTZ JACOB J	\$25.00
253123340002	KAUN, STEVEN J	\$25.00
253123220095	TUPA, BROOKSTON K	\$25.00
253123230016	CLAUSON, STEVEN	\$25.00
253123220002	VANLITH MICHAEL	\$25.00
253123320022	LOWRY, REESE T	\$25.00
253123320209	BAKER, ALAN	\$25.00
253123320008	COLE, DIANA	\$25.00
253123230049	JENSEN, DAWN MARIE	\$25.00

253123240069	ROGERS JUSTIN	\$25.00
253123310001	CIRCLE PINES CITY OF	\$25.00
253123330190	HADJISTOIANOV, ANGEL	\$25.00
253123330167	DOCKTER, DIANA J	\$25.00
253123320219	HAASE, ROBBIE K	\$25.00
253123120094	BJORGAARD JEROME R & R J	\$25.00
253123330174	HAMOUDA, FATHY	\$25.00
253123330193	SINGH, BHAI R B N	\$25.00
253123330156	ELLIS KELDON EARL	\$25.00
253123320170	DEGAYNER, TAMARA A	\$25.00
253123320162	CT EAST PROPERTIES LLC	\$25.00
253123320150	JENTOFT KEITH	\$25.00
253123320155	CAMPBELL, SOPHIA K	\$25.00
253123330149	RESTRICTED 25-31-23-33-0149	\$25.00
253123330150	STRAPP TRUSTEE, LINDA EWING	\$25.00
253123330201	KARPEH, ALBERT B	\$25.00
253123210029	CONTRERAS SANCHEZ JUAN CARLOS	\$25.00
253123330085	VILLAGE AT CIRCLE PINES MASTER ASSOCIATI	\$0.00
253123330093	AHMED ASHA	\$25.00
253123330095	KORPELA, TRUSTEE, GARY A	\$25.00
253123330136	STEFFENSON JEFFREY	\$25.00
253123330116	BEDADA FASIKA	\$25.00
253123330205	SOMBRIO, GERALD J	\$25.00
253123330097	HAWES MAUREEN E	\$25.00
253123330158	MCNAUGHTON MICHAEL D & C A	\$25.00
253123210028	MILLER ALFRED	\$25.00
253123330197	KELLY MORGAN	\$25.00
253123330166	ZHAO XIAOJUN	\$25.00
253123330206	UPPAL PROPERTIES CIRCLE PINES	\$95.06
253123330163	IVERSON JOHN	\$25.00
253123330176	KARIMAN MOHAMMED JASIM	\$25.00
253123330153	ADEDIWURA ADEMOLA	\$25.00
253123210002	DUVAL, JAMES ALAN	\$25.00
253123320220	STACHOWSKI CRAIG	\$25.00
253123330203	LINDBERG ZACHARY BRYAN	\$25.00
253123210085	CIRCLE PINES CITY OF	\$0.00
253123210004	TUMA, KATHLEEN M	\$25.00
253123320165	ERICKSON, MARY	\$25.00
253123320168	STRICKER JILL M	\$25.00
253123330105	HEID SHERIDAN O	\$25.00
253123330131	NAROG ANDREW D	\$25.00
253123330132	WHITLOW JAN BERNARD	\$25.00
253123320178	JACOBS KATHLEEN E	\$25.00
253123320148	FALLS ELIZABETH J	\$25.00

253123330141	NAHEEL RIHAB	\$25.00
253123330108	THOMPSON MATTHEW	\$25.00
253123330148	TOMPKINS, FRANCES	\$25.00
253123330102	CHRISTIANSON, NANCY M	\$25.00
253123330107	CARLSON, DAVID D	\$25.00
253123330106	MCDONALD TRUSTEE DONNA	\$25.00
253123330121	ROWE, KEVIN	\$25.00
253123330114	PAQUETTE, CORY	\$25.00
253123320175	MINEA, JR CHARLES EDWARD	\$25.00
253123329901		\$0.00
253123310050	PETERS, NOLLYNE	\$25.00
253123330112	PERRY PAMELA KAY	\$25.00
253123330103	COX, JAMES L	\$25.00
253123330128	LE NGA THANH	\$25.00
253123320100	VILLAGE AT CIRCLE PINES MASTER ASSOCIATI	\$0.00
253123230137	STULC, DONALD A	\$25.00
253123120011	TUEFFEL DAVID D & ROXANNE A	\$25.00
253123220007	PAW KAW	\$25.00
253123220073	GOODWIN WILLIAM	\$25.00
253123210069	DADI MESERET	\$25.00
253123320015	FOSTER NATHAN WILLIAM	\$25.00
253123230056	RINDAHL, ERIC W	\$25.00
253123110030	SCHLOER, THOMAS E	\$0.00
253123230075	WANG YU-HSIANG	\$25.00
253123230110	CIRCLE PINES CITY OF	\$0.00
253123120074	DUKOWITZ, HOLLY A	\$25.00
253123110028	ALIOTO NICK & BALSLEY TAMMIE	\$0.00
253123210041	NEWLAND PROPERTY LLC	\$25.00
253123240074	CARDINAL ANDREW R	\$25.00
253123210038	MCCHESNEY, STEVEN	\$25.00
253123240060	BERG ROBERT M & B J	\$25.00
253123220100	ERICKSON JUDITH A	\$25.00
253123210015	MCANINCH LLOYD L & D N C	\$25.00
253123320197	LAVALLEE, JASON E	\$25.00
253123120095	COLVIN MARY M	\$25.00
253123320232	CIRCLE PINES CITY OF	\$0.00
253123320199	GRAVES, JESSICA	\$25.00
253123220035	ZRIM, REBEKAH L	\$25.00
253123220046	BRAUSEN, TIMOTHY G	\$25.00
253123330255	NORTHERN TECHNOLOGIES HOLDING CO LLC	\$130.64
253123130016	BRUFLODT, JESSE L	\$25.00
253123320007	FREUND, RONALD	\$25.00
253123330159	PA HAGEN LEGACY TRUST	\$25.00
253123330161	FRIKKE, DARREL J	\$25.00

253123240020	KLITZKE DALE	\$25.00
253123240058	BECKSTRAND SHELDON G & J M	\$25.00
253123230061	PETERSON, MICHAEL A	\$25.00
253123340016	CIRCLE PINES CITY OF	\$0.00
253123220102	GAILILEE BAPTIST CHURCH OF CIRCLE PINES	\$33.33
253123230120	JOHNSON, VIOLET A	\$25.00
253123230114	CIRCLE PINES CITY OF	\$0.00
253123230113	CIRCLE PINES CITY OF	\$0.00
253123320231	CIRCLE PINES CITY OF	\$0.00
253123320243	ESCOBEDO, GABRIELLA R	\$25.00
253123220050	MYHRE-FORMICO, VANESSA M	\$25.00
253123120085	KENNEDY JR TRUSTEE THOMAS E	\$25.00
253123230006	STROHBEEN, STEPHANIE A	\$25.00
113123440001	HAMDAH SALAH	\$908.57
253123110074	OLSON KENNETH L & KIMBERLY A	\$0.00
253123120052	FITZGERALD TERENCE M & V L	\$25.00
253123210068	AXELSON, CATHERINE M	\$25.00
253123210059	KRAEMER, CHRISTINE C	\$25.00
253123120030	BARNARD MICHAEL	\$25.00
253123120041	SHEPLER, SCOTT A	\$25.00
253123110055	HALL BRYON GREGORY	\$25.00
253123330168	ASSOCIATED TRUST COMPANY NA TRUSTEE	\$25.00
253123330152	TIMOTHY, GIDEON J	\$25.00
253123320224	LEITSCHUH AMANDA MARIE	\$25.00
253123320158	LINDMAN, ROBERT A	\$25.00
253123320144	ANGLEBRANDT, EMILY B	\$25.00
253123320153	JOLLY KAHLEA	\$25.00
253123329901		\$0.00
253123310058	SISSON, THOMAS C	\$25.00
253123240089	CIRCLE PINES CITY OF	\$83.16
253123130032	DUGDALE SCOTT A	\$25.00
253123130068	CONNEXUS ENERGY	\$25.00
253123130061	BERG HELEN E	\$25.00
253123130031	CUSICK MARK	\$25.00
253123130034	PANKRATZ JAY V & DANIELLE L	\$25.00
253123240023	SIMONS THERESE M & TESCH J A	\$25.00
253123210020	MC KAY MICHAEL G & DIANE E	\$25.00
253123210087	CIRCLE PINES CITY OF	\$0.00
253123210017	KORAN, BETTE JANE	\$25.00
253123240025	SANDMANN MARK D & PEGGY A	\$25.00
253123210049	JOHNSON, EDWARD	\$25.00
253123210048	VECINO, BRADLEY A	\$25.00
253123210016	RAUSCH, JANET R	\$25.00
253123320032	SHAFER TODD & ANDERSON LAURA	\$25.00

253123230087	HAZELTON PAULETTE M	\$25.00
253123220043	FREEMAN, MALINA	\$25.00
253123130067	TIBBETTS ALECSANDER	\$25.00
253123130038	CORDIE, ANDREW R	\$25.00
253123210070	VANG, NU	\$25.00
253123240022	LEVERTY ALYCE	\$25.00
253123210067	ROSS WILLIAM	\$25.00
253123210054	BRIGGLE ROBIN & SCHMIDT SUSAN	\$25.00
253123330194	WANG, SHILONG	\$25.00
253123240026	MORTIMORE ANDRIETTE	\$25.00
253123240031	LAVALLEE LONNIE WILLIAM	\$25.00
253123240010	FARAH, BRENT RICHARD	\$25.00
253123230127	PEDERSON CAROL I	\$25.00
253123230011	MEYER KENNETH A & J L	\$25.00
253123320194	AKUNNA, GAVIN	\$25.00
253123320195	AKINOSUN SITU	\$25.00
253123320141	VILLAGE AT CIRCLE PINES MASTER ASSOCIATI	\$0.00
253123230097	ESPESETH, DIANE M	\$25.00
253123230095	OLSON, AARON C	\$0.00
253123230096	DAHLBERG JACK	\$25.00
253123230111	CIRCLE PINES CITY OF	\$0.00
253123320230	ROBERTS ELTON	\$0.00
253123320235	CIRCLE PINES CITY OF	\$0.00
253123320234	CIRCLE PINES CITY OF	\$0.00
253123240009	MALLORY, RICHARD ALLEN	\$25.00
253123120012	MOORMAN SANDRA J	\$25.00
253123120002	RINGLER HANNAH	\$25.00
253123210089	ST MARK EVANG LUTHRN CHURCH	\$311.16
253123230128	HABISCH, THOMAS R	\$25.77
253123110046	BENJAMIN, JASON	\$25.00
253123220081	SHEGSTAD, NICHOLAS J	\$25.00
253123240080	WESTLUND TRUSTEE, LINDA R	\$25.00
253123230083	MARTIN, KRISTA	\$25.00
253123120032	CIRCLE PINES CITY OF	\$0.00
253123210062	THORDSON E S & GLEWWE J L	\$25.00
253123320215	DIOP, BIRANE	\$25.00
253123320240	GALPIN JOHN	\$25.00
253123120013	YANG LIA	\$25.00
253123310026	STORLIE ANDREW	\$25.00
253123130015	DOLLE LINDSEY	\$25.00
253123110061	CLAUSON, MATTHEW R	\$25.00
253123320244	PECH TRUSTEE, CAROL A	\$25.00
253123320029	ROBERTS ELTON	\$25.00
123123320001	CITY OF BLAINE	\$0.00

113123410005	CITY OF BLAINE	\$0.00
133123310001	BLAINE CITY OF	\$0.00
123123310088	BRYNGELSON, PAUL	\$25.00
253123210005	PIRNER, DAMIAN A	\$25.00
253123320183	KAMINSKI, LYNN	\$25.00
253123320187	SUEHLE, ALLISON JOPSON	\$25.00
253123330002	SEAM PARTNERS LLC	\$54.70
253123330020	SEAM PARTNERS LLC	\$32.17
253123330018	US BANK NATIONAL ASSOCIATION	\$111.32
253123330013	MC DONALDS CORP	\$99.77
123123330011	KHAMPA, KARMA	\$25.00
123123330017	BATCHA GERALD JOHN	\$25.00
123123330007	JOHNSON, KRISTIN LOUISE	\$25.00
123123330009	BAKER, C ROBERT	\$25.00
123123330012	ANDERSON, WILLIAM A	\$25.00
123123330014	RUGANI JESSICA	\$25.33
263123130104	SINNER PHILIP LEO	\$25.00
123123330057	MCHAHON, ANN E	\$29.64
123123330056	BIHI SAEED	\$26.73
123123340065	FRANK, JASON	\$39.73
123123340063	REUTER CHAD MICHAEL	\$25.00
263123120032	OLSEN, PATRICIAL J	\$25.00
263123120033	MCCLELLAN BRETT S & JANET L	\$25.00
263123210006	CLEAR CHANNEL OUTDOOR INC	\$26.40
263123210008	LOR SHER	\$35.32
253123320023	FIESTER, RICHARD A	\$25.00
243123320004	WAL-MART REAL ESTATE BUSINESS TRUST	\$2,275.91
013123330051	BLAINE CITY OF	\$0.00
123123130049	HAGBERG, MARY A	\$25.00
123123130050	SACCOMAN, JOSEPH	\$25.00
133123220014	HALVA, JUDITH LYNN MORAVEC	\$264.02
133123230004	MILLER ANTHONY F & EDNA J	\$358.00
263123140012	ANOKA COUNTY OF	\$0.00
113123140001	ALLIE DEAN R	\$1,703.55
113123410002	POSEGATE ROSS	\$238.85
113123410003	HUANG, JENNIE H C WANG	\$769.47
113123440003	RADMANN ROCKY JAY	\$509.60
133123230006	SCHMITZ, THOMAS J	\$358.14
133123230005	KATKE MICHAEL J & MARY J	\$355.56
123123130037	SORENSEN, RYAN J	\$25.00
123123130048	THOLE, BRIAN	\$25.00
123123130047	MATTHES RACHEL S	\$25.00
123123340062	THE GARDENWOOD MASTER ASSOCIATION	\$0.00
263123140011	ANOKA COUNTY OF	\$0.00

253123320135	MADHAVARAO, SANKARSHANA	\$25.00
253123320218	MONPAS, DONALD G	\$25.00
253123330004	FRATTALLONE FAMILY LIMITED PARTNERSHIP	\$210.34
123123430003	CLEVELAND, ARLYCE A	\$1,827.01
193122220025	MATTI MAE DARLENE	\$60.84
253123320143	BANASZEWSKI SCOTT	\$25.00
253123330146	SMITH, GILBERT	\$25.00
253123330143	SARONA DEVELOPMENT LLC	\$25.00
253123330110	MOE, TAMMY A	\$25.00
253123320149	BARTELLE DALE MCADAMS	\$25.00
253123320188	SELISKER THOMAS	\$25.00
253123320185	GRAFF, REBECCA A	\$25.00
253123339901		\$0.00
253123339901		\$0.00
253123210077	JOHNSON SCOTT A & HEIDI A	\$25.00
253123340033	JENSEN STEVE & SHARON	\$25.00
253123340037	CIRCLE PINES CITY OF	\$0.00
253123320189	MALANI LISA	\$25.00
253123320191	THOMPSON, PAIGE	\$25.00
253123320157	BLAKE DIANA L	\$25.00
253123320159	UNNIKRISHNAN SUNIL	\$25.00
253123320160	KRISHNAN RAMESH	\$25.00
253123320161	KUZEL, RANDY	\$25.00
253123310049	SCHUMACHER, BETH ANN	\$25.00
253123329901		\$0.00
253123329901		\$0.00
253123230013	MEYER KENNETH A & J L	\$0.00
253123320186	VOS JAMES M	\$25.00
253123320192	BECKMAN LINDA	\$25.00
253123329901		\$0.00
253123330195	WANG JULIA	\$25.00
123123130009	BLAINE CITY OF	\$0.00
123123340079	THE SINGLE FAMILY HOMES AT GARDENWOOD OA	\$0.00
123123340071	RIDER, JACOB	\$25.00
123123330024	YATES, ISAAC	\$25.00
253123339901		\$0.00
253123339901		\$0.00
123123310050	HARRINGTON, COLIN CHARLES	\$35.31
123123310037	ANDERSON, MARK W	\$25.00
123123230003	GREAT RIVER ENERGY	\$1,537.18
193122220042	ANFINSON, RITA L	\$0.00
123123330018	MANDLER, SCOTT	\$25.00
123123330013	NELSON, ROGER V	\$25.00
253123330123	BAUER WILMA G	\$25.00

253123330113	SIME, KATHLEEN	\$25.00
253123330125	KALDUN TRUSTEE, COLLEEN C	\$25.00
123123330022	HOGLUND TRUSTEE JAMES	\$25.00
123123330020	ANDERSON, DENNIS D	\$25.00
123123330019	COAN JAMES R	\$25.00
123123330004	ADAMS TRUSTEE LARRY J	\$35.21
123123330008	FROELKE, DANIEL JAMES	\$25.00
123123330010	MCCARTY, JACK P	\$25.00
113123140003	GEORGI CHARLES M	\$496.14
263123120035	MAUSS AARON	\$25.00
263123130103	KLEIN LAWRENCE W & SUSAN M	\$25.00
263123120034	BALK KEVIN DONALD	\$25.00
143123110002	BRIDGEWOOD COMMUNITY CHURCH	\$1,749.06
263123130106	ANGLE, STEVEN	\$25.00
123123340064	KUMIEGA LISA ANN	\$30.46
113123140004	BLAINE CITY OF	\$893.71
263123210011	WEYER SARA LEE	\$25.00
263123310002	NORTHERN NATURAL GAS CO	\$90.37
263123210010	ALLEN CHRISTOPHER R	\$83.68
263123130105	JACOBSEN KEVIN	\$25.00
253123120102	CIRCLE PINES CITY OF	\$0.00
113123410006	ALLIE, DEAN	\$509.69
113123440006	RADMANN, ROCKY J	\$509.66
113123440005	HAMDAH SALAH	\$38.10
133123320003	BLAINE CITY OF	\$2,089.48
133123230007	BERG MARVIN L & TERESA M	\$357.85
133123220013	MORAVEC, MARANDA	\$250.57
133123320005	LONG RONNY MARK	\$203.58
143123110003	JACKSON, ANGEL	\$1,014.20
233123110010	LEXINGTON MEADOWS LLC	\$441.08
233123140002	AVEDA CORP	\$866.28
243123320002	NCB DAY CARE DST	\$299.51
233123440014	EWR BLAINE FF LLC	\$2,778.83
123123310020	WESTLUND, JESSE M	\$26.08
123123310021	ADAMSON, DANIEL L	\$25.00
123123310022	BIRDSONG, ANTHONY M	\$25.00
123123130038	WICK, SCOT	\$25.00
123123130036	SUNDSETH, KATHERINE	\$25.00
123123130046	CONWELL, BENJAMIN	\$25.00
123123330059	MEAGHER ERIC T	\$25.00
123123330058	BRAUSEN, KURT	\$27.09
113123440004	HAMDAH SALAH	\$262.18
253123120081	CIRCLE PINES CITY OF	\$0.00
253123310048	CITY OF CIRCLE PINES	\$0.00

253123130058	BISHOP, GREGORY C	\$25.00
253123130001	CONNEXUS ENERGY	\$25.00
253123130062	FERGUSON, AARON A	\$25.00
223123330011	WALTERS MRF LLC	\$654.98
253123220090	SPLETTSTOESZER, JOEL	\$25.00
253123220091	BELTZ, JEREMY JOHN	\$25.00
253123220092	ST MARTIN, ISAAC A	\$25.00
253123320196	NEGASSA SHOBO	\$25.00
123123310036	OLSON, KELLY E	\$25.00
123123310048	LINN, ERIC G	\$25.00
123123310040	GADIENT, JED A	\$25.00
123123310039	WEINHOLD TRUSTEE CHRIS R	\$26.85
123123310041	GUPTA, AMBER K	\$27.82
123123310042	INSTREFAJ AVNI	\$31.57
123123310043	BECKSTROM, BRANDON	\$35.28
123123310044	MUNOZ, AMY L	\$36.49
123123310045	MONTGOMERY, CHRISTOPHER M	\$54.02
123123310046	NEVILLE, JEREMIAH	\$55.45
253123220106	CIRCLE PINES CITY OF	\$131.38
253123230106	CIRCLE PINES CITY OF	\$0.00
243123310035	BLAINE GOODWILL PROPERTIES LLC	\$25.00
243123320009	S.A. LEWIS LLC	\$232.45
243123320007	BLAINE GOODWILL PROPERTIES LLC	\$293.42
123123330064	BUCK, ROBERT B	\$25.00
123123330068	MINIKUS, JOAN L	\$25.00
123123330063	NELSON, NAOMI P	\$25.00
123123330069	FABOZZI TRUSTEE KATHLEEN	\$25.00
123123330067	AL'ABSI, MUSTAFA	\$25.00
123123330065	ZIERMAN TIMOTHY R	\$25.00
123123330062	HAMILTON, JOHN M	\$25.00
123123330066	SCHROEPFER MEGHAN	\$25.00
123123330090	ANDERSON ADAM	\$25.00
123123330080	STREMIKIS, JEREMY	\$25.00
123123330089	PAITRICK, THOMAS L	\$25.00
123123330081	ALALI ANMAR	\$25.00
123123330079	LANGDON SCOTT	\$25.00
123123330078	LEHMANN MATTHEW C	\$25.00
123123330084	BUCCICONE CLIFFORD B	\$25.00
123123330077	JACOBS, KEITH R	\$25.00
123123330085	NIVALA, CURTIS E	\$25.00
123123330088	YANG, YA	\$25.00
123123330086	SANDSTROM, BRIAN	\$25.00
123123330087	BOLLING, COLEMAN J	\$25.00
123123330091	WELLS, JEREMY ROY	\$25.00

123123330076	KASPER, MATTHEW	\$25.00
123123330075	BURVEE, JENNIFER A	\$25.00
123123330082	GRYGELKO SR ANTHONY	\$33.16
123123330083	VERSEPUT, TIMOTHY	\$34.90
123123330072	LINDBERG, MATTHEW AARON	\$25.00
123123330074	FERNANDEZ URIBE, JOSE ALBERTO	\$25.00
123123330073	LEITER JR, RANDY W	\$25.00
123123310068	FLORES, ENRIQUE CARRILLO	\$27.22
123123340089	GOODER, CHRISTOPHER C	\$25.00
123123340090	KIICK, RYAN A	\$25.00
123123310069	BLACKWOOD, ROBERT	\$25.00
123123310070	PROSSER, LUKE C	\$25.00
123123310066	GREGORY, MELISSA B	\$25.12
123123310067	FU, JESSICA ANNE	\$25.34
123123340091	STRUVE, KRISTA	\$25.73
123123310054	PILNEY NICOLE	\$25.00
123123310056	JEANS JORY R	\$25.00
123123310055	NIGBOR, CHRISTOPHER D	\$25.00
123123310053	DROPPS IV, EDWIN A	\$25.00
123123340086	ZHAO, XING	\$25.00
123123340085	RICE, DANIEL J	\$25.00
123123310057	PETERSEN, JOSHUA J	\$25.00
123123340087	HIGGINBOTHAM, ROBERT W	\$25.00
123123340088	VOIGTLANDER MATTHEW	\$25.00
123123310062	ONEIL, PATRICK W	\$25.00
123123310063	JOHNSON, JEFFREY M	\$25.00
123123310064	MCGOUGH, MICHAEL	\$25.00
123123310060	BECK TRUSTEE ADAM K	\$25.00
123123310065	VANVICKLE, WESLEY D	\$25.00
123123310059	ANDERSON, THOMAS J	\$25.00
123123310058	HALL ASHLEY	\$25.00
123123340083	BUCHER DEREK	\$25.00
123123330106	THE SINGLE FAMILY HOMES AT GARDENWOOD OA	\$0.00
123123340084	CHORTINNASY CHAN	\$25.00
123123330094	HOLLOWAY, BRITNY C	\$25.00
123123330098	WIEGE TRUSTEE TERI A	\$25.00
123123330095	EVENSON, JEFFREY L	\$25.00
123123340081	VON CRANNEY JOSEPH	\$25.00
123123330097	INNES, JESSICA JOY	\$25.00
123123330096	DENEEN, ALICIA	\$25.00
123123340082	EGGERICHS, ANGEL	\$25.00
123123330093	PHAN, LUCKIE T	\$25.00
123123330104	HERSETH JONATHAN R	\$25.00
123123330102	SCELLENBERG, TODD K	\$25.00

123123330101	BRYNGELSON RYAN PATRICK	\$25.00
123123330103	JOHNSTON, ANTHONY	\$25.00
123123330105	ORCUTT, JASON E	\$25.00
123123330100	PETERS TRUSTEE, DAVID	\$25.00
123123240049	PARKSIDE TOWNHOMES HOMEOWNERS ASSOC INC	\$0.00
123123240002	WOODINGTON, COLLEEN E	\$25.00
123123230079	PWS HOLDINGS 23 LLC	\$151.30
123123230024	LIM JAYDON	\$25.00
123123220091	RENOVATION CHURCH	\$922.57
123123240007	BLAINE CITY OF	\$57.31
123123240003	STRAFACCIA, ANTHONY	\$25.00
123123240004	JIANG LI ZHU	\$25.00
123123240005	FRIEDRICH-BEDNAREK, AMY J	\$25.00
123123310071	WOODINGTON, COLLEEN E	\$25.00
123123310074	FRIEDRICH-BEDNAREK, AMY J	\$0.00
123123310072	STRAFACCIA, ANTHONY	\$25.00
123123310073	JIANG LI ZHU	\$0.00
243123320008	BLAINE GOODWILL PROPERTIES LLC	\$256.61
233123440015	ALDI INC (MINNESOTA)	\$203.26
123123240030	WULFF MARK	\$25.00
123123240033	KOEHN, MATTHEW J	\$25.00
123123240026	SAZIA, ZEINU	\$25.00
123123240027	EDSON, CASSANDRA	\$25.00
123123240032	FOLLETTE, BRIAN	\$25.00
123123240028	BIERS, BRADLEY	\$25.00
123123240031	JERECZEK, JUSTIN	\$25.00
123123240029	STRAKA DEREK	\$25.00
123123240025	DESNOYERS, JEREME JAMES	\$25.00
123123240036	ORTH, BRANDON	\$25.00
123123240037	LALIBERTE STEVE ANDREW	\$25.00
123123240038	BROWN MICHAEL TRAVIS	\$25.00
123123240035	BJERSTEDT, ADAM C	\$25.00
123123240041	MORTENSON, BRADLEY A	\$25.00
123123240034	PARENT, ROBERT J	\$25.00
123123240039	KULSETH, DUSTIN J	\$25.00
123123240040	LUBINSKI PIERCE	\$25.00
123123240042	MORENO PORTILLO WALTER ALBERTO	\$25.00
123123240043	BLAINE CITY OF	\$0.00
123123240022	VOJTA, ANDREW M	\$25.00
123123210031	APPELGREN, RANDY	\$25.00
123123240018	BOYD, JAMISON	\$25.00
123123240019	SANDERS FRANCES	\$25.00
123123240020	MILLER, MARK T	\$25.00
123123240021	RICHTER, JUSTIN M	\$25.00

123123240023	BARNES, NICOLE	\$25.00
123123240024	BIBLE, PAMELA R	\$25.00
123123230078	BLAINE CITY OF	\$0.00
123123220007	VELIMIROVICH HOLTZ, MILA A	\$25.00
123123230012	POZEL, PAUL	\$25.00
123123220008	VANYO BETHANY	\$25.00
123123240009	MCCORMICK, DYLAN R	\$25.00
123123240010	BOYOU, SADIA K	\$25.00
123123230011	SEABURG, MATTHEW D	\$25.00
123123230010	THITAGARAJAN, JAYAKUMAR	\$25.00
123123240008	VOELLER DANIEL ROY	\$25.00
123123230009	JARMUSZ, AMBER	\$25.00
123123230008	LANDRY, RUSSELL W	\$25.00
123123230007	POKHREL, TULASHI	\$25.00
123123240011	NELSON, DUSTIN W	\$27.13
123123240012	SMITH, BRANDON J	\$25.00
123123240016	CYPCAR CHRISTOPHER	\$25.00
123123240015	CHRISTIANSON, KURT T	\$25.00
123123240014	MCMORROW, SARAH	\$25.00
123123240013	WICKLUND, BRENT	\$25.00
123123230013	EDELMAN, MATTHEW	\$25.00
123123230014	THILL, DANIEL	\$25.00
123123240017	OMAR SALEBAN	\$25.00
123123210014	LITTLE, SAMMIRA	\$25.00
123123310079	MOHAMED, ALI	\$25.00
123123310076	OUFFO, MELKAMU	\$25.00
123123310077	OBO, ABUYA	\$25.00
123123310075	BASSEY, ANTHONY	\$25.00
123123310081	ALI, SAID	\$25.00
123123310080	OSMAN, BONNA	\$25.00
123123310082	ZELEKE MULUKEN	\$25.00
143123420011	CENTEX HOMES	\$0.00
143123410059	PATEL, AJAY R	\$25.00
143123420010	XIONG SA	\$25.00
143123420009	LINDBERG TROY W	\$25.00
143123410060	HOCKERT CHRIS	\$25.00
143123410061	PERURI RAVI TEJA	\$25.00
143123410058	CENTEX HOMES	\$0.00
143123410033	HOANG, MINH NHAT THI	\$25.00
143123410050	BASKIN, JEFFREY M	\$25.00
143123410036	KHADRI KAMEL	\$25.00
143123410035	TOKA BERRA	\$25.00
143123410037	POTRATZ GREGG	\$25.00
143123410034	ZAKI, JACOB S	\$25.00

143123410044	CHRISTENSEN, BRAD J	\$25.00
143123410043	MASON, JUSTIN K	\$25.00
143123410042	MUJCINOVIC, NEDZAD	\$25.00
143123410039	BRADLEY, MARK DOUGLAS	\$25.00
143123410040	BJERKEN, NICOLAS S	\$25.00
143123410041	PEROVICH ASHLEY	\$25.00
143123410038	RHODES, EMILY H	\$25.00
143123410049	SOLOMON, EYERUSALEM	\$25.00
143123410048	CHRISTOPHERSON, SHANNON	\$25.00
143123410047	ZILLMANN, NICHOLAS L	\$25.00
143123410046	URBERG, TIMOTHY M	\$25.00
143123410045	THOMPSON, BRENTON	\$25.00
143123410054	BUSHARD, ROBERT	\$25.00
143123410053	ERICKSON, MICHAEL WALLACE	\$25.00
143123410055	LETOURNEAU, NICOLE M	\$25.00
143123410056	GOULD, DANIEL C	\$25.00
143123410052	HAIDER, MIKE	\$25.00
143123410051	DEPOINT, MATTHEW D	\$25.00
143123420012	CENTEX HOMES	\$0.00
143123420058	CENTEX HOMES	\$0.00
123123310103	SINGLE FAMILY HOMES AT GARDENWOOD ASSOC	\$0.00
123123310104	GARDENWOOD MASTER ASSOCIATION	\$0.00
123123310102	GARDENWOOD MASTER ASSOCIATION	\$0.00
123123310101	SINGLE FAMILY HOMES AT GARDENWOOD ASSOC	\$0.00
123123310087	HOEL, CAROLYN M	\$25.00
123123310084	PATEL, DHHRUVESH H	\$25.00
123123310095	MOUA, BEE	\$25.00
123123310099	NELSON, JASON	\$25.00
123123310094	TAYLOR, CHRISTINE M	\$25.00
123123310096	RAKOW, NICHOLE A	\$25.00
123123310086	TEWINKEL TRUSTEE JACOB M	\$25.00
123123340092	HESTER ANDREW T	\$25.00
123123310098	JOHNSON, JOSHUA	\$25.00
123123310100	DONALDSON, PHILIP	\$25.00
123123310085	HAIDER, AHMAD T	\$25.00
123123310097	HARTMANN, SAMUEL L	\$25.00
123123310093	WEDEL, KRISTINA	\$25.00
123123310090	ERICKSON, JOSHUA D	\$25.00
123123310092	SPEISER, JUSTIN T	\$25.00
123123310089	FORD, JOSHUA	\$25.00
123123310091	BRUBER, RICHARD	\$25.00
233123430019	CSM EQUITIES LLC	\$112.69
233123430017	K & Z PROPERTIES LLC	\$598.92
123123240048	HPA II BORROWER 2020-1 ML LLC	\$25.00

123123220010	AJOSE, FRANCIS BABAJIDE	\$25.00
123123220009	MOHAMED, HODAN I	\$25.00
123123220011	AMBELANG, WILLIAM A	\$25.00
123123220012	BERLING MICHAEL DANE HAROLD	\$25.00
123123220013	BALVIN, JEFFREY	\$25.00
123123210008	AWCALI HARARE	\$25.00
123123210007	LAHAYE, BRIENNE A	\$25.00
123123210006	LAMERE, RYAN S	\$25.00
123123210017	VON MENDE, GABRIELA	\$25.00
123123210016	LUND NATHAN	\$25.00
123123210015	HUSSEIN, ABDUSALAM	\$25.00
123123210009	SCHULTZ, REBECCA J	\$25.00
123123210010	PATEL, RUPESH R	\$25.00
123123210011	DOLL, JENNIFER	\$25.00
123123210012	GORZYCKI, JOHNATHAN T	\$25.00
123123210013	FREDRICKSON, BRIAN A	\$25.00
123123240047	PALDON, TSERING	\$25.00
123123240046	FIORAVANTI, MELISSA K FLORES	\$25.00
123123240045	HOSKINS, WESLEY A	\$25.00
123123240044	STOCKE, CHAD V	\$25.00
123123230077	REVERE PARK TOWNHOME ASSOCIATION	\$0.00
123123220043	HUDY TRUSTEE, LAWRENCE R	\$25.00
123123220031	PARKSIDE NORTH VILLAS HOMEOWNERS ASSOC	\$0.00
123123220029	PARKSIDE NORTH VILLAS HOMEOWNERS ASSOC	\$0.00
123123220018	HELD SANDRA	\$25.00
123123220032	PARKSIDE NORTH VILLAS HOMEOWNERS ASSOC	\$0.00
123123220017	KENDALL TRUSTEE, WAYNE L	\$25.00
123123220028	BLOMQUIST, ROGER V	\$25.00
123123220027	EUDY, RICHARD	\$25.00
123123220024	BRODEN, CRAIG A	\$25.00
123123220025	BUBOLTZ, LEE R	\$25.00
123123220026	OTTE TRUSTEE, DUANE A	\$25.00
123123220019	MEYER, ROGER D	\$25.00
123123220021	QUIRING TRUSTEE THOMAS WADE	\$25.00
123123220023	BAUER, DORIS A	\$25.00
123123220020	PARMLEY DENNIS ELLIS	\$25.00
123123220022	BOUDLALI, MOHAMMED	\$25.00
123123220015	PAXTON, WILLIAM W	\$25.00
123123220016	OLSON, HELEN ANDREA	\$25.00
123123220014	HAGSTROM, THOMAS	\$25.00
123123240050	SIEBER, TIMOTHY	\$25.00
123123240058	BOIS, DAVID G	\$25.00
123123240055	CHAMPAGNE, KELLY	\$25.00
123123240059	LOISELLE TYLER	\$25.00

123123240073	MILLER, ADAM	\$25.00
123123240057	XIAO HONG	\$25.00
123123240056	SANTANA ANYELO A	\$25.00
123123240052	HENNES, KATHERINE M	\$25.00
123123240053	ALBERS ASMA	\$25.00
123123240054	MESFIN, SAMUEL	\$25.00
123123240051	SHAH TRUSTEE JAYESH KISHOR	\$25.00
123123240061	ROSE TRUSTEE MICHAEL E	\$25.00
123123240062	MCNEIL CHERRY	\$25.00
123123240063	NERADI, RAGHAVENDER SAGAR	\$25.00
123123240060	PUDER BENJAMIN	\$25.00
123123240065	TRAUBA, JOLENE	\$25.00
123123240066	NELSON, NATHANIEL L	\$25.00
123123240067	FREBAULT AMY	\$25.00
123123240068	GUTHMUELLER, KATIE	\$25.00
123123240069	JOHNSON, PAUL	\$25.00
123123240064	CAMPBELL, ALLISON	\$25.00
123123240070	WARNER NICHOLAS S	\$25.00
123123240072	GRAVES, GREGORY	\$25.00
123123240071	BLOCK, AMY F	\$25.00
143123420023	GRIFFIN JAMAL	\$25.00
143123420022	MCGINNIS, RONALD L	\$25.00
143123420042	IBRAHIM FANDISHE	\$25.00
143123420041	NGO, XUAN MOC	\$25.00
143123420040	NGUYEN, KHAI	\$25.00
143123420033	CHAN, MICHAEL Z	\$25.00
143123420019	HOANG TRUNG	\$25.00
143123420020	SKULTE, ALEXSANDRA	\$25.00
143123420018	NACKERS, JEAN A	\$25.00
143123420017	STRAFACCIA, GREGGORY	\$25.00
143123420016	HUNDEVAD ERIK	\$25.00
143123420015	HATTLING, NICK	\$25.00
143123420014	LE JENNIFER NGOC	\$25.00
143123420032	WARNS SAMANTHA	\$25.00
143123420021	BOURGEOIS, CHAD M	\$25.00
143123420034	OSTMAN, SCOTT	\$25.00
143123420025	ANDERSON BRIAN	\$25.00
143123420024	BRENEMAN, SEAN	\$25.00
143123420036	TAUTE, CHRISTOPHER	\$25.00
143123420037	HEIFORT, BENJAMIN	\$25.00
143123420035	MALLET, MARK K	\$25.00
143123420038	RIVERA MERCADO BEATRIZ	\$25.00
143123420027	BARRON, PATRICK JAMES	\$25.00
143123420028	GALL, ROGER HAROLD	\$25.00

143123420039	VAIDYA, PUSHKAR	\$25.00
143123420026	HUNT TRUSTEE BRADLEY	\$25.00
143123420031	IMHOFF, BROOKE DENISE	\$25.00
143123420030	GHELF, ADAM CHRISTOPHER	\$25.00
143123420029	MOUA, KONG M	\$25.00
123123210044	MONSON, RAYMOND	\$25.00
123123240077	SPINNER JEFFREY	\$25.00
123123240076	BERGEN, SEAN	\$25.00
123123210046	ADAN, AHMED A	\$25.00
123123210045	LIN, MINTONG	\$25.00
123123210035	JOHNS, TONYA	\$25.00
123123210034	SOLLER AARON	\$25.00
123123210033	FIFE BRIAN T	\$25.00
123123210041	KLEIN JONATHAN D	\$25.00
123123210042	WOHLERS, AUDREY MARIE	\$25.00
123123210036	SCOTT JUSTIN	\$25.00
123123210037	PLOKHIKH SERGEI	\$25.00
123123210040	LANDWEHR ERIN	\$25.00
123123210043	MESSER STEVEN	\$25.00
123123210038	TAFLIN, ROSS	\$25.00
123123210039	CAZIN, CHRISTOPHER	\$25.00
123123240074	STANLEY, JEFFREY A	\$25.00
123123240075	JOHNSON, COREY	\$25.00
123123210027	LUND, DAVID M	\$25.00
123123210029	WILLAR, NATHAN P	\$25.00
123123210028	GUNDRUM, DUSTIN	\$25.00
123123210030	MANOWSKI, CHERILYN	\$25.00
123123210032	DELAPP NICHOLAS	\$25.00
123123210020	MOHAMED MOHAMED SAID	\$25.00
123123210023	AHMAD MISHAUN	\$25.00
123123210024	WOLFGRAM, WILLIAM B	\$25.00
123123210026	STROTBECK EMILY M	\$25.00
123123210025	MATSYPLYUK, ARTEM	\$25.00
123123210022	LIEU, LINH THIEU	\$25.00
123123210021	WAZWAZ MOHAMMAD	\$25.00
123123210090	LARSON CRAIG A	\$25.00
123123220035	BLAINE CITY OF	\$0.00
223123440007	CONNEXUS ENERGY	\$257.19
223123440009	BLAINE 3211, LLC	\$68.01
143123310023	PETTIS, LANCE L	\$25.00
143123310020	BALMA LORI	\$25.00
143123310010	ZHENG, XIN	\$25.00
143123420056	CAMP-MADIGAN, DONNA RAE	\$25.00
143123420051	BLAINE CITY OF	\$0.00

143123420055	HAASE ERIC	\$25.00
143123420054	LEWIS, THANUJI T	\$25.00
143123420053	TAN ENGLONG	\$25.00
143123420052	LARSON, JULIE M	\$25.00
143123310008	SMOKER JUSTIN R	\$25.00
143123310009	GAMMACHUU HAWWII	\$25.00
143123420050	HUBBARD ASHLEY N	\$25.00
143123310033	BEUSCHER, KRISTIN JANE	\$25.00
143123310034	LOPEZ, GLESSI A	\$25.00
143123310035	LY DIANA V	\$25.00
143123310032	PHAM, TRANG QUYNH	\$25.00
143123310026	MICHALSKI, GARY JOSEPH	\$25.00
143123310027	PLETSCHER, ROBERT J	\$25.00
143123310031	KUM FIDELIS	\$25.00
143123310028	BERED, MUSTAF	\$25.00
143123310030	UM KEVIN CHANG	\$25.00
143123310029	VANG, PATCHIA CARRIE	\$25.00
143123310025	KINLEY, KEVIN T	\$25.00
143123420047	NELSON, CHRISTOPHER MICHAEL	\$25.00
143123420046	OBAZELUWA-AFOLAYAN, TAIWO R	\$25.00
143123420045	BICE, DAVID LOUIS	\$25.00
143123420044	HOPKINS, GREGORY MICHAEL	\$25.00
143123420043	HINKLE, STACY M	\$25.00
143123310022	HORVATH, STEPHEN GREGORY	\$25.00
143123420048	RUDOLPH, STEVEN ERIC	\$25.00
143123310024	STANLEY, TYLER	\$25.00
143123310021	BOWE, ADAM	\$25.00
143123420049	SEIM, AARON W	\$25.00
143123310012	EINCK, JORDAN L	\$25.00
143123310011	PERIUS, JASON	\$25.00
143123310013	BOEDEKER JORDAN	\$25.00
143123310014	LAGERQUIST NICHOLAS	\$25.00
143123310017	PAGANELLI, ANTHONY	\$25.00
143123310016	ANDERSON, JAKE	\$25.00
143123310018	CAYTON, ROBERT D	\$25.00
143123310019	FENTA, MESFIN G	\$25.00
143123310015	CUMMINGS, CHRISTOPHER RYAN	\$25.00
123123230037	PWS HOLDINGS 23 LLC	\$61.48
123123230021	OLSON JACOB	\$25.00
123123230038	PARKSIDE TOWNHOMES HOMEOWNERS ASSOC INC	\$0.00
123123230026	SEKEVITCH MARIA	\$25.00
123123230033	TITILOPE, BASHIR K	\$25.00
123123230034	KHAN MOHAMMED M	\$25.00
123123230032	ENDALY TECKLA NWANGUM	\$25.00

123123230027	MORRIS, HELENA Y	\$25.00
123123230031	OGUNSINA JIMMY O	\$25.00
123123230030	PRICE, NATHAN MICHAEL	\$25.00
123123230035	TURNER, RAYNELL	\$25.00
123123230028	OSEI ELLEN A	\$25.00
123123230029	HASSAN SARTU YUSUF	\$25.00
123123230036	NASH PEYTON CONNOR	\$25.00
123123230025	WARNER, NATHAN M	\$25.00
123123230023	HANSON, TREVOR	\$25.00
123123230022	CRUZ IRIS ESPOGEIRO	\$25.00
123123230017	GELETA KEBENA	\$25.00
123123230016	STERNER, ANGIE	\$25.00
123123230019	AL-EDAWI ALI MOHSIN	\$25.00
123123230020	CHEN TOMMY	\$25.00
123123230018	YANG, DER	\$25.00
123123220068	VUONG, VIET	\$25.00
123123220055	PARKSIDE NORTH VILLAS HOMEOWNERS ASSOC	\$0.00
123123220060	BOTT, DENNIS J	\$25.00
123123220061	PARKSIDE NORTH VILLAS HOMEOWNERS ASSOC	\$0.00
123123220066	JOHNSON, BARBARA D	\$25.00
123123220046	JACKSON TRUSTEE JOAN M	\$25.00
123123220042	WETMORE, DANIEL	\$25.00
123123220041	LIEFFRING TRUSTEE, NIKKI A	\$25.00
123123220040	FAITH THOMAS J	\$25.00
123123220039	LERO, JOHN	\$25.00
123123220038	BAER TRUSTEE, BEVERLY J	\$25.00
123123220037	KASHMARK, KATHLEEN	\$25.00
123123220045	RIVARD, JAMES MARCEL	\$25.00
123123220036	SMITH, MARGARET A	\$25.00
123123220049	KLEIN, CAROL ANN	\$25.00
123123220053	MARTIN, KENNETH C	\$25.00
123123220050	SAUVAGEAU, ROGER	\$25.00
123123220052	SCHUE, GORDON	\$25.00
123123220051	KELLY, KATHLEEN M	\$25.00
123123220048	LEON TRUSTEE MICHAEL D	\$25.00
123123220054	SPRINGER, RACHELLE	\$25.00
123123220047	DUKICH TRUSTEE MICHAEL PETER	\$25.00
123123220067	PARKSIDE NORTH VILLAS HOMEOWNERS ASSOC	\$0.00
123123220065	SCHABER, STEPHANIE L	\$25.00
123123220064	RADMANN TRUSTEE, TERRI L	\$25.00
123123220062	GARDNER, MARTIN JOHN	\$25.00
123123220063	COYLE KIMBERLY	\$25.00
123123220059	CHMIELEWSKI MICHELLE	\$25.00
123123220058	ANDERSON, PATRICIA ELLEN	\$25.00

123123220057	KARLS, TIMOTHY G	\$25.00
123123220056	MCDONALD WILLIAM M	\$25.00
123123210068	MOUSA NADER	\$25.00
123123210070	FARWELL TALESHA	\$25.00
123123210069	DIFFLEY, BRIAN M	\$25.00
123123210072	BOLINE, BENJAMIN C	\$25.00
123123210074	ABOUELROUS, ASEM G	\$25.00
123123210075	PAVLOVICH, THOMAS C	\$25.00
123123220069	SUKHRAM, ROOPNARINE	\$25.00
123123220072	GOEMBEL, THOMAS	\$25.00
123123220071	FOFANAH SR, ISHMAEL M	\$25.00
123123220070	BANDELIN, JESSE E	\$25.00
123123210066	ARAFA, MAHMOUD MOHAMED	\$25.00
123123210067	BASAIID, AHMED M	\$25.00
123123210065	ATEYA, EFA	\$25.00
123123210071	THOMPSON DWIGHT	\$25.00
123123210073	WANG, YUPING	\$25.00
123123210084	ISRAIL, MUHAMMAD	\$25.00
123123210048	WEEKS KASEY NORMAN	\$25.00
123123210056	ALSAYAB, MUSHTAK S	\$25.00
123123210057	LEIER, KELLY M	\$25.00
123123210058	LENJISO MUHAMMED	\$25.00
123123210059	TVEIT, JUSTIN T	\$25.00
123123210060	GRAFF, SEAN D	\$25.00
123123210061	CARDENAS MARK F	\$25.00
123123210062	AGUILAR SR, OSCAR	\$25.00
123123210055	BEKER, WERDI D	\$25.00
123123210054	JAHNKE, KATIE A	\$25.00
123123210053	HASSAN, ABDU ABDULLA	\$25.00
123123210049	XIONG ALBERT	\$25.00
123123210052	XIONG MAI ME	\$25.00
123123210050	AHMED MOSISTU	\$25.00
123123210051	HILLESHEIM JOSHUA J	\$25.00
123123210047	BLAINE CITY OF	\$25.52
123123210063	DWYER, AISLINN	\$25.00
123123210081	FLANAGAN, KEVIN	\$25.00
123123210082	GEDA, AMAN ADAM	\$25.00
123123210083	HOFER, CHARLES SCOTT	\$25.00
123123210080	NYEPAH, SHIRLEY	\$25.00
123123210079	DUONG, KEVIN	\$25.00
123123210078	ONCHO, HAWANI WAKJIRA	\$25.00
123123210077	OHLHAUSER, JESSE VERNON	\$25.00
123123210076	SINGH, AMRITPAL	\$25.00
123123220044	GERALD L SCHRAMM REVOCABLE LIVING TRUST	\$25.00

123123230042	BLAINE REAL ESTATE LLC	\$143.74
243123110082	SARGARODSCHI DAVID	\$25.00
243123340108	JOHNSON TRUSTEE SHARON K	\$25.00
243123340109	ZAPPA ANTHONY	\$25.00
243123340102	WILKIE RICHARD	\$25.00
243123340101	BIERINGER KIMBERLY	\$25.00
243123340107	WOZNIAK MICHELE	\$25.00
243123340100	FAUST ANTHONY	\$25.00
243123340105	GOLDEN TRUSTEE JUDI	\$25.00
243123340099	MORK, RAY A	\$25.00
243123340104	ELLIE'S COVE LLC	\$25.00
243123340103	GLEGHORN STEVEN	\$25.00
123123210097	ALI, ABDIRAHMAN A	\$25.00
123123210093	JOHNSON NUNGVI	\$25.00
123123210094	FAHY THOMAS L	\$25.00
123123210092	KANYUGI DOUGLAS	\$25.00
123123210088	LE FANYAN	\$25.00
123123210086	ARCAND, PATRICK BELL	\$25.00
123123210087	SANFORD, BRANDON	\$25.00
123123210091	CARMONA RAMOS CARLOS ALBERTO	\$25.00
123123210089	MOHAMED LIBAN S	\$25.00
123123210095	RADTKE LINDA J	\$25.00
123123210098	THOMPSON ADAM	\$25.00
123123210103	IBRAHIM, ABDULLAHI	\$25.00
123123210099	TAYLOR JAMES	\$25.00
123123210100	HOANG, VALERIE L	\$25.00
123123210101	GEBRECHRISTOS DEREJE	\$25.00
123123210104	HENDERSON CHAD A	\$25.00
123123210102	ALI, FARAZ	\$25.00
123123210096	YANG TOBY	\$25.00
123123230040	KWIK TRIP INC	\$212.98
143123310055	XIONG GALINA	\$25.00
143123310041	ALI ASHA	\$25.00
143123310067	BERGET, NEIL J	\$25.00
143123310066	JOSHI, HARDIK	\$25.00
143123310071	ANSARI MOHAMED S	\$25.00
143123310077	JOHNSON, AMY L	\$25.00
143123310070	NELSON, TERRI LYNN	\$25.00
143123420057	OLSON, DEBORAH J	\$25.00
143123310069	LOCKWOOD, LAUREN K	\$25.00
143123310072	BRAASCH ANTHONY	\$25.00
143123310076	PRATT, BRIAN	\$25.00
143123310078	PATTERSON THOMAS DEWART	\$25.00
143123310074	YANG SOUA	\$25.00

143123310075	KANDRU RAVI TEJA	\$25.00
143123340007	AHMED ALI OMAR	\$25.00
143123340005	STRAFACCIA HEATHER	\$25.00
143123340006	GRAVES GREGORY JOHN	\$25.00
143123310073	TAYLOR JEFFREY C	\$25.00
143123340002	CARLSON, JACLYN ANN	\$25.00
143123340003	BELTING JENNIFER M	\$25.00
143123340004	REICHENBACH ALICIA	\$25.00
143123310079	LAUGHLIN, JASON C	\$25.00
143123310080	LANCETTE, ADAM A	\$25.00
143123310045	PFEILSTICKER, IRIS J	\$25.00
143123310037	GANNON, CARLA S	\$25.00
143123310038	ADEN OSAB O	\$25.00
143123310039	OLUOCH, FRANCIS O	\$25.00
143123310040	HINZ RYAN JEFFREY	\$25.00
143123310046	NIELSEN, SCOTT S	\$25.00
143123310044	GUYE MADINA OMER	\$25.00
143123310043	BECHEL, LAURA A	\$25.00
143123310042	YAMAGUCHI, CHRISTOPHER D	\$25.00
143123310061	NEER KRISTEN FAITH	\$25.00
143123310062	OSMAN ABDIBASID M	\$25.00
143123310060	SCOTT LUKE J	\$25.00
143123310052	DEVRIES BRIAN	\$25.00
143123310053	DEGUISE, RYAN	\$25.00
143123310051	NARRA, RAJA SEKHAR	\$25.00
143123310054	MAXILE KIMBERLY	\$25.00
143123310050	SYKORA-WHITEHEAD TRUSTEE ASHLEY E	\$25.00
143123310048	TIWARI SHASHI K	\$25.00
143123310049	PINEIRO ANGELICA M	\$25.00
143123310056	HOWIESON ROBERT L	\$25.00
143123310057	MCNAMARA, KRISTIE E	\$25.00
143123310058	RAYMOND, ALEX EDWARD	\$25.00
143123310059	KOMMERA KEERTHANA REDDY	\$25.00
143123310065	OLDS BRETT	\$25.00
143123310064	STEINKOPF MATTHEW JAMES	\$25.00
143123310063	SHEESER V JOSEPH M	\$25.00
143123310047	HUNTER, BRETT H	\$25.00
283123110003	ANOKA COUNTY OF	\$38.85
013123430010	SELETSKIY, VADIM	\$209.21
013123420020	MULLIGAN TIMOTHY MICHAEL	\$25.00
013123420032	CITY OF BLAINE	\$25.00
013123420033	BLAINE CITY OF	\$0.00
013123420019	MEYER ANDREW	\$25.00
013123420011	MCCONNELL, JERRY J	\$25.00

013123420010	SCHUNA KYLE	\$27.51
013123420021	WOODRUFF JUSTIN	\$25.00
013123420022	BARTOS ALEXANDER S	\$25.00
013123420028	BOYER TERESA J	\$25.00
013123420023	KARKAR LENA	\$25.00
013123420029	REIFF TRUSTEE MARILYN KAY	\$25.00
013123420024	DORR JR WESLEY	\$25.00
013123420030	CREATIVE HOMES INC	\$25.00
013123420025	KACZYNSKI DANIEL R	\$25.00
013123420031	GOULSON DALE A	\$25.00
013123420027	KOTASKA ALICIA LYNN	\$25.00
013123420026	ASAMARAI MUATH ABDULWAHAB	\$25.00
013123420016	KIRCHNER TRUSTEE SHELDON L	\$25.00
013123420017	RENEE TRUSTEE SUSAN	\$25.00
013123420018	STROH TRUSTEE LARRY WALTER	\$25.00
013123420013	CAVES NATHAN	\$25.00
013123420014	COLPITTS KERRY MICHAEL	\$25.00
013123420012	LOR TOUBEE	\$25.00
013123420015	DUTKIN, MAX T	\$25.00
013123420007	GASH DERREK	\$25.00
013123420006	NELSON TRUSTEE MARILYN J	\$25.00
013123420005	ALI IFRAH	\$25.00
013123420008	DAGANE ALI A	\$25.00
013123420004	MOSENG MICHAEL WILLY	\$25.00
013123420009	DUERR CASSIDY DESMOND	\$25.00
233123110002	BLAINE LEASED HOUSING ASSOC III LLLP	\$521.49
233123120004	KWIK TRIP INC	\$249.48
263123210005	JBRC LLC	\$581.23
263123210013	BLAINE CITY OF	\$38.97
013123420046	NGO DANH	\$25.00
013123430017	OAKWOOD PONDS ASSOCIATION	\$0.00
013123430015	POLKINGHORNE JEANNETTE	\$25.00
013123430014	MCCLOSKEY KELLY	\$25.00
013123430013	DUNIGAN SANDRA	\$25.00
013123430012	MOLAN AMY MARIE	\$25.00
013123430016	BALICAO ANNALIZA S	\$25.00
013123430018	BLAINE CITY OF	\$25.00
013123420059	MAUNU RAYMOND W	\$25.00
013123420055	ASARE-KONADU NANCY N	\$25.00
013123420057	ABDULLE ABAAS A	\$25.00
013123420054	OUSIE ANA	\$25.00
013123420056	KLUN MATTHEW JOSEPH	\$25.00
013123420058	STEVENSON KEVIN M	\$25.00
013123420053	YUSUF MUSTAFA M	\$25.00

013123440015	SALAT IKRAN A	\$25.00
013123420042	OLDS JEANNE	\$25.00
013123420045	SHARP JASON	\$25.00
013123420043	JAMMA ANDREA K	\$25.00
013123420044	BADASSO MOHAMMED OMER	\$25.00
013123420038	FEHRINGER DAVID JAMES	\$25.00
013123420039	GORDON TRUSTEE CYNTHIA MARIE	\$25.00
013123420041	GREENSTEIN JOSEPH A	\$25.00
013123420037	INGVALDSEN SUSAN ELAINE	\$25.00
013123420036	GUSE KAREN	\$25.00
013123420040	HOFFMANN GEORGE DANIEL	\$25.00
013123410004	KLING LAWRENCE ALAN	\$25.00
013123410005	GANLEY SHERYL L	\$25.00
013123440006	NGUYEN VINCENT HUU	\$0.00
013123430011	DIMITROV IVAN	\$0.00
013123420049	PERSAUD MEGAN MARIE	\$25.00
013123420047	YANG PANG F	\$25.00
013123420048	PATNAYAK DEVI	\$25.00
013123440004	BEAUCHENE BRADLEY	\$25.00
013123440005	LOEURNG RANY	\$0.00
013123410007	CREATIVE HOMES INC	\$0.00
013123410006	OLTMANS DAWN RENAE	\$25.00
223123210045	LESTER, JEFFREY WILLIAM	\$25.00
123123420009	CLEVELAND, ARLYCE A	\$51.47
123123420008	HERNANDEZ ROSALVA M	\$521.88
013123440028	YANG PAO CHOUA	\$25.00
013123440023	KEMAYAH SAAH T	\$25.00
013123440022	NGO AN C	\$0.00
013123440014	SHRESTHA TENZING	\$0.00
013123440013	MCREAVY BRETT WILLIAM	\$0.00
013123440012	NIELSEN JONELLE JEAN SLAVENS	\$0.00
013123440016	HAUGEN BRYAN JAMES	\$0.00
013123440011	JOHNSON RUSSELL	\$25.00
013123440010	SYED MOHAMED AFZAL MOHIDEEN	\$0.00
013123440034	OKAFOR LIVINUS	\$25.00
013123440026	GULAM MOHAMMED	\$25.00
013123440025	NIMMAGADDA ROHAN	\$25.00
013123440024	IBRO ANEWAR	\$25.00
013123440029	HORSTMAN JACOB R	\$25.00
013123440033	STEPHENSON SCOTT	\$25.00
013123430019	DUGA TASHO	\$25.00
013123430020	WIEGERT AUSTIN	\$25.00
013123430021	HANUMANTHIAH DEEPA	\$25.00
013123440027	HICKS JORDON	\$25.00

013123440030	BETHKE SEAN RYAN	\$25.00
013123440031	WIERSMA LUKE D	\$25.00
013123440032	HOEMAN RYAN P	\$25.00
233123110012	BLAINE APARTMENTS GROUP LLC	\$243.14
233123110004	LEXINGTON MEADOWS LLC	\$167.13
243123140112	MATHESON, GREGORY	\$25.00
013123320010	ALI SAID AHMED	\$25.00
013123320046	OSMAN NAIMO	\$25.00
013123320033	SINGIDI SUDHEER	\$25.00
013123320062	VILLANUEVA APRIL JANE	\$25.00
013123320060	ADDY ALEX	\$25.00
013123320070	BLAINE CITY OF	\$180.45
013123320051	ABDISHIKUR JAWAD	\$25.00
013123320014	RASHED HAMADA R	\$25.00
013123320013	PASCUAL MARK	\$25.00
013123320012	PYLE JARED	\$25.00
013123320011	ALUKO OYENIKE J	\$25.00
013123320066	MAXEY MONIKA C	\$25.00
013123320067	OLSON LARRY	\$25.00
013123320065	HENRY MOLLY	\$25.00
013123320068	US HOME CORPORATION	\$25.00
013123320063	CONNOR ALLYSON	\$25.00
013123320064	TRUONG VINCENT THE	\$25.00
013123320058	ANDERSON JO ANN	\$25.00
013123320061	OWOEYE GRACE	\$25.00
013123320059	ZHOU ZHIPENG	\$25.00
013123320057	RAK CALVIN	\$0.00
013123320053	CROWE ZACHARY	\$25.00
013123320054	ARONEN JEREMY	\$25.00
013123320055	TUKIC BELMIR	\$25.00
013123320052	THAO CHIA	\$25.00
013123320049	MANSURI MUSTAPHA	\$25.00
013123320050	JEAN RODNEY	\$25.00
013123320041	KOJI BANTA BOGALE	\$25.00
013123320042	DEMARIA JESSICA	\$25.00
013123320045	MOSETI ROSE BRENDA	\$25.00
013123320040	JOHNSON ELLEN	\$25.00
013123320043	WICK JEREMY	\$25.00
013123320044	KAHN BENJAMIN LEE	\$25.00
013123320047	TASSISA TSEGA B	\$25.00
013123320039	HILL JAMES ALLAN	\$25.00
013123320048	LUNDQUIST KIRSTEN	\$25.00
013123320037	BROWN SEAN	\$25.00
013123320036	HARRYPERSAUD ROMESH	\$25.00

013123320035	PHAN LIM	\$25.00
013123320031	VENKATESAN YUVARAJ	\$25.00
013123320029	KUMARAPILLAI PREM ANAND	\$25.00
013123320024	RUDNIK RONALD JOHN	\$25.00
013123320025	CHU ANTHONY	\$25.00
013123320026	SAID FATUMO	\$25.00
013123320030	ZEGAGLIA SOPHIA	\$25.00
013123320038	ALAPATI VENKATA	\$25.00
013123320032	BISSETT DANIEL	\$25.00
013123320028	MUELLER KEVAN	\$25.00
013123320027	AWALE ABDIRAZAK MOHAMUD	\$25.00
013123320034	OMAR FARTUN	\$25.00
013123320023	CHIRUKURI VEERA PRASAD	\$25.00
013123420086	VANG CHIL	\$25.00
013123420073	HOFFMANN BRANDON CHARLES	\$25.00
013123420072	MOHAMUD SHARMARKE I	\$25.00
013123420071	POLANSKY SOLOMON	\$25.00
013123420070	GOMEZ JOSE F	\$25.00
013123420069	CREATIVE HOMES INC	\$25.00
013123420068	ERDMAN TIMOTHY GEORGE	\$25.00
013123420067	ERICKSON DANIELA	\$25.00
013123420066	LAPANTA DARCY	\$25.00
013123420065	LARSON CHARLES B	\$25.00
013123420074	CREATIVE HOMES INC	\$25.00
013123420064	CREATIVE HOMES INC	\$25.00
013123420063	NBF HOLDINGS LLC	\$25.00
013123420061	CREATIVE HOMES INC	\$32.66
013123420082	NORDBY RONALD K	\$25.00
013123420080	THIENES CHRISTOPHER	\$25.00
013123420075	ZAPZALKA DENISE VALLER	\$25.00
013123420079	BUHLER JILL	\$25.00
013123420083	JOSEPH EMILE	\$25.00
013123420088	BULLARD JOEL	\$25.00
013123420081	LAMBERT TRUSTEE KRISTINE	\$25.00
013123420078	GOETTL PETER	\$25.00
013123420084	GOODMANSON JEFFREY	\$25.00
013123420076	AGBOR EDWIN ARREY	\$25.00
013123420077	ALEXANDER NICOLE	\$25.00
013123420085	NEWSOM JEFFREY	\$25.00
143123330003	BRUNN DAWN LOUISE	\$25.00
143123330002	US HOME CORPORATION	\$25.00
143123330004	MORALES ALONZO	\$25.00
143123330005	NTAM JUDE	\$25.00
143123330006	STRECKER JESSE	\$25.00

143123330007	JOHNSON ERYN NICOLE	\$25.00
143123330008	NGUYEN DO DUC	\$25.00
143123330011	YANG SARAH	\$25.00
143123330009	KEMAL MOHAMMED-AMIN WELYE	\$25.00
143123330010	HILL MICHELLE MARIE	\$25.00
143123330052	BLAINE CITY OF	\$28.53
143123330019	US HOME CORPORATION	\$25.00
143123330020	HEINTZ MICHAEL EDWARD	\$25.00
143123330031	US HOME CORPORATION	\$25.00
143123330032	KRETZMANN LORI	\$25.00
143123330018	US HOME CORPORATION	\$25.00
143123330030	US HOME CORPORATION	\$25.00
143123330014	MAHMOOD HAFIZ AZHAR	\$25.00
143123330021	OFTEDAHL JESSICA	\$25.00
143123330033	NGUYEN HUU THUY TRAN	\$25.00
143123330012	HAYICHO AHMED W	\$25.00
143123330015	GRANGER JAMES ROBERT	\$25.00
143123330016	HOWARD LEAH ASHLEY	\$25.00
143123330017	QUAMMEN PARKER DAVID	\$25.00
143123330013	MOHAMUD RASHID FARAH	\$25.00
143123330022	SNELL JOHNATHAN MATTHEW	\$25.00
143123330029	MILEY BRIAN W	\$25.00
143123330023	VRABEC STACY ROZMENOSKI	\$25.00
143123330024	OMAR FOWZIA YUSUF	\$25.00
143123330025	THOMPSON TERRANCE LEE	\$25.00
143123330026	EL-ARABY NAJI	\$25.00
143123330028	HACHABA VERNON JOSHUA	\$25.00
143123330027	YOUNG JEFFREY MICHAEL	\$25.00
143123330044	SOMMERS DANIEL NICHOLAS	\$25.00
143123330043	RAINS LANA MICHELLE	\$25.00
143123330045	NGUYEN ANH PHUONG	\$25.00
143123330040	ADELA ABEL SIMEGN	\$25.00
143123330041	KWON NATHAN CAMPBELL	\$25.00
143123330036	FOX COREY FRANK	\$25.00
143123330037	RIESTERER PATRICK DONALD	\$25.00
143123330042	HILDRETH SHAMINA AYONN	\$25.00
143123330035	AJISOLA OLUMIDE EMMANUEL	\$25.00
143123330039	SCOTT AMERICA CAPRICE	\$25.00
143123330038	PETTIT JOSEPH DANIEL	\$25.00
143123330034	CHAUSSE VICTORIA LYNN	\$25.00
143123330047	TOLBERT JOSEPH WILLINTON	\$25.00
143123330046	OLAJIDE OLUSEGUN SALEM	\$25.00
143123330049	HORVATH WENDY KAYE	\$25.00
143123330051	ANDREWS DANIELLE MARIE	\$25.00

143123330050	LAMBERSON JR ROBERT ANTHONY	\$25.00
143123330104	LONG JESSICA SONJA	\$25.00
143123330120	US HOME LLC	\$25.00
143123330054	BLAINE CITY OF	\$0.00
143123330063	BEARDSLEY MICHAEL JAMES	\$26.50
143123330048	SIBBET RALPH CARL	\$25.00
143123430069	BLAINE CITY OF	\$0.00
143123340014	NGUYEN DANNY DAI	\$25.00
143123340019	MOSER CHRISTINE LYNN	\$25.00
143123340017	OMAR AYAN MOHAMED	\$25.00
143123340016	ZAKI CHRISTINE KEMUMA	\$25.00
143123340018	JOHNSON JILL CATHERINE	\$25.00
143123340008	DINH CHIN KIM	\$25.00
143123340010	IBRAHIM WIDYAN M	\$25.00
143123340009	SILVA SHARON ARELLANO	\$25.00
143123340011	DERESSA IBSA BOSHI	\$25.00
143123340013	MAHAMED HAMIDA MAHMUD	\$25.00
143123340012	MOUSA AHMED LUTFI	\$25.00
143123340015	PECHMANN JOSEPH JOHN	\$25.00
143123440003	NORTH MEADOWS LLC	\$476.57
143123430068	THE LANDING AT NORTH MEADOWS HOA	\$0.00
143123430070	THE LANDING AT NORTH MEADOWS HOA	\$0.00
143123430131	THE LANDING AT NORTH MEADOWS HOA	\$0.00
143123430019	UPWARD AMERICA SE PROPERTY OWNER LP	\$25.00
143123430035	UPWARD AMERICA SE PROPERTY OWNER LP	\$25.00
143123430039	UPWARD AMERICA SE PROPERTY OWNER LP	\$25.00
143123430027	UPWARD AMERICA SE PROPERTY OWNER LP	\$25.00
143123430034	UPWARD AMERICA SE PROPERTY OWNER LP	\$25.00
143123430065	OCHOA-FUENTES EDWIN	\$25.00
143123430047	UPWARD AMERICA SE PROPERTY OWNER LP	\$25.00
143123430066	EESY RENTALS LLC	\$25.00
143123430038	UPWARD AMERICA SE PROPERTY OWNER LP	\$25.00
143123430030	UPWARD AMERICA SE PROPERTY OWNER LP	\$25.00
143123430043	UPWARD AMERICA SE PROPERTY OWNER LP	\$25.00
143123430022	UPWARD AMERICA SE PROPERTY OWNER LP	\$25.00
143123430042	UPWARD AMERICA SE PROPERTY OWNER LP	\$25.00
143123430026	UPWARD AMERICA SE PROPERTY OWNER LP	\$25.00
143123430023	UPWARD AMERICA SE PROPERTY OWNER LP	\$25.00
143123430061	UPWARD AMERICA SE PROPERTY OWNER LP	\$25.00
143123430018	UPWARD AMERICA SE PROPERTY OWNER LP	\$25.00
143123430062	UPWARD AMERICA SE PROPERTY OWNER LP	\$25.00
143123430046	UPWARD AMERICA SE PROPERTY OWNER LP	\$25.00
143123430031	UPWARD AMERICA SE PROPERTY OWNER LP	\$25.00
143123430017	UPWARD AMERICA SE PROPERTY OWNER LP	\$25.00

143123430067	BARBER RAYDARYL	\$25.00
143123430036	UPWARD AMERICA SE PROPERTY OWNER LP	\$25.00
143123430060	UPWARD AMERICA SE PROPERTY OWNER LP	\$25.00
143123430025	UPWARD AMERICA SE PROPERTY OWNER LP	\$25.00
143123430028	UPWARD AMERICA SE PROPERTY OWNER LP	\$25.00
143123430024	UPWARD AMERICA SE PROPERTY OWNER LP	\$25.00
143123430040	UPWARD AMERICA SE PROPERTY OWNER LP	\$25.00
143123430032	UPWARD AMERICA SE PROPERTY OWNER LP	\$25.00
143123430064	PANDIT SHOMIT	\$25.00
143123430048	UPWARD AMERICA SE PROPERTY OWNER LP	\$25.00
143123430029	UPWARD AMERICA SE PROPERTY OWNER LP	\$25.00
143123430020	UPWARD AMERICA SE PROPERTY OWNER LP	\$25.00
143123430045	UPWARD AMERICA SE PROPERTY OWNER LP	\$25.00
143123430041	UPWARD AMERICA SE PROPERTY OWNER LP	\$25.00
143123430021	UPWARD AMERICA SE PROPERTY OWNER LP	\$25.00
143123430037	UPWARD AMERICA SE PROPERTY OWNER LP	\$25.00
143123430044	UPWARD AMERICA SE PROPERTY OWNER LP	\$25.00
143123430033	UPWARD AMERICA SE PROPERTY OWNER LP	\$25.00
143123430063	UPWARD AMERICA SE PROPERTY OWNER LP	\$25.00
143123430015	DANG PHUONG THANH	\$25.00
143123430011	MURPHY AUSTIN	\$25.00
143123430007	SHELERUD JOHN	\$25.00
143123430004	ABBAY WEMIMO SAMSON	\$25.00
143123430008	CHISHALA MAKESA	\$25.00
143123430053	BLISS LEAH JEAN	\$25.00
143123430054	HASAN MUHAMMAD MAHER	\$25.00
143123430012	TIMALSINA PRATIKSHA	\$25.00
143123430050	RAMOS KRISTY MILLIE	\$25.00
143123430009	OMAN MARK TIMOTHY	\$25.00
143123430013	SKOGEN JACQUELINE LEA	\$25.00
143123430055	FINTON TONJA MARIE	\$25.00
143123430016	BLUE SKY HOUSE LLC	\$25.00
143123430010	RUSCH JOESEPH O'DRISCOLL	\$25.00
143123430052	LAWLER JASON PATRICK	\$25.00
143123430014	HEPPNER TRUSTEE ELIZABETH LYNN	\$25.00
143123430049	SCHONNING SYRENA	\$25.00
143123430051	WEHELIE MOHAMMED AHMED	\$25.00
143123430003	MICHEAL EUNICE	\$25.00
143123430006	JUDD CURTIS E	\$25.00
143123430005	LAWLER JASON PATRICK	\$25.00
143123430058	SINGH JASWINDER	\$25.00
143123430057	MALMBERG ELIZABETH	\$25.00
143123430056	NG LEWIS YOK-HOI	\$25.00
143123430059	JORGENSEN TIMOTHY	\$25.00

233123110007	LEXSIDE SHOPS LLC	\$137.49
263123240038	MIDWAY EXCHANGE TRS 1 LLC	\$25.00
263123240039	PANDEY PRAKASH	\$25.00
263123240037	URGESSA DAWIT K	\$25.00
263123240043	HOUFER CLAYTON	\$25.00
263123240044	VOSS TYSON	\$25.00
263123240045	BAGUIWA NIELBORN	\$25.00
263123240040	HYNES SARA C	\$25.00
263123240042	LARSEN RICHARD DALE	\$47.64
013123310020	OSMAN HANA	\$0.00
123123230076	REVERE PARK TOWNHOME ASSOCIATION	\$0.00
123123220090	BLAINE CITY OF	\$0.00
123123220080	NGO BRANDON	\$25.00
123123220079	JAWAHAR NANDITA	\$25.00
123123220081	BRAND MITCHELL T	\$25.00
123123220082	MITCHELL CHAD ALLEN	\$25.00
123123220078	WALLEN KELLY ANN	\$25.00
123123220087	RAHAMAN OLORUNTOBI	\$25.00
123123220086	WOLFE LORI A	\$25.00
123123220085	HASSIM FELISHA	\$25.00
123123220084	BREISTER SUSAN	\$25.00
123123220083	DOU YUNJUAN	\$25.00
123123220088	WENDORF MICHELLE A	\$25.00
123123230043	SALEMOHAMED HASNAIN	\$25.00
123123230044	RAMADAN HASSAN MAHMOUD	\$25.00
123123220089	GLASSER KELLIE	\$25.00
123123230045	LEFEVRE TONI A	\$25.00
123123230047	HAUGEN WILLIAM	\$25.00
123123230050	ALI AHMED	\$25.00
123123230048	SAVRE ALEXANDRA M	\$25.00
123123230049	HEBO MUSA	\$25.00
123123230051	LOWRY BRANDAN	\$25.00
123123230046	LANGNER SCOTT J	\$25.00
123123230053	EVENSON CASSIE	\$25.00
123123230055	LEAFBLAD ASHLEY	\$25.00
123123230054	SCHALL JAMES PRATT	\$25.00
123123230056	CYRANKOWSKI ARTHUR	\$25.00
123123230052	WALLIS NANCY L	\$25.00
123123230060	NETTELL ALEXA	\$25.00
123123230061	BODUO ROBERT	\$25.00
123123230059	OSEI SANDRA	\$25.00
123123230058	HOLLIE SHUNDA	\$25.00
123123230057	CHERUKURI SRIHARSHA CHOWDARY	\$25.00
123123230062	SEO DONGUN	\$25.00

123123230071	FITCH KIMBERLY L	\$25.00
123123230067	AHRNDT MARIA G	\$25.00
123123230064	MACHIN JAIME E	\$25.00
123123230066	WADE COREY	\$25.00
123123230065	RAHAMAN OLORUNTOBI	\$25.00
123123230072	LI LI	\$25.00
123123230073	ABOKEDE ESEOGHENE BOSEDE	\$25.00
123123230070	ORN ADAM M	\$25.00
123123230074	BIESIADA ROBERT S	\$25.00
123123230069	TURNER EDWIN	\$25.00
123123230063	ANSAH MENSAH KOJO	\$25.00
123123230068	MCDONALD SCOTT	\$25.00
013123420093	OAKWOOD PONDS ASSOCIATION	\$0.00
013123420089	OSMAN AHMED	\$25.00
013123420090	ALHASHEM HANI	\$25.00
013123410030	QIU YUE	\$25.00
013123410031	ABDI YASIN MOHAMED	\$25.00
013123410035	CREATIVE HOMES INC	\$25.00
013123410036	TEGL/AREP OAKWOOD LP	\$25.00
013123410034	OSMAN ABDULKADIR MOHAMED	\$25.00
013123410032	TEGL/AREP OAKWOOD LP	\$25.00
013123410033	TEGL/AREP OAKWOOD LP	\$25.00
013123410037	TEGL/AREP OAKWOOD LP	\$25.00
013123420092	MUSE IDIL A	\$0.00
013123420091	MAHAMMAD ALEEM	\$0.00
013123410042	DYAB RAMI	\$0.00
013123410078	BLAINE CITY OF	\$0.00
013123330011	JEH SULEKA	\$25.00
013123320090	DURRANT JUSTIN	\$25.00
013123320104	BADER WYATT MICHAEL	\$25.00
013123330030	SANTORO ALAN	\$25.00
013123320111	D R HORTON INC MINNESOTA	\$25.00
013123330020	MACBETH MITCHELL W	\$0.00
013123320092	BAJAMONDE JULIE ANN	\$25.00
013123320087	SANDBORG WAYNE ALFRED	\$25.00
013123320094	HANG DOUA	\$25.00
013123320093	VIZCARRA VIEL QUIROG	\$25.00
013123320095	BERG JESSICA	\$25.00
013123320088	DORSEY JORDAN ELIZABETH	\$25.00
013123320091	MERCADO JEFFERSON PANGAN	\$25.00
013123320086	ICHEKWAI PETER I	\$25.00
013123320089	AGUILA LEILANI GANGOSO	\$25.00
013123320105	GAO LUYANG	\$25.00
013123320106	FALASA AYALEW WAKTOLA	\$25.00

013123330033	BAMISILE AYODEJI DAVID	\$25.00
013123330034	BIHI NASRA J	\$0.00
013123320107	CARLSON KELLY JEAN	\$25.00
013123330032	D R HORTON INC MINNESOTA	\$25.00
013123330031	AHMED FAIZA A	\$25.00
013123320099	HASSAN FARAH	\$25.00
013123320098	HARLICKER EMILY CRISTINA	\$25.00
013123320097	TRIPICCHIO STEPHEN	\$25.00
013123330027	JIPOS REINHARDT CHARMAINE P	\$25.00
013123330026	D R HORTON INC MINNESOTA	\$25.00
013123330025	D R HORTON INC MINNESOTA	\$25.00
013123320102	D R HORTON INC MINNESOTA	\$25.00
013123320103	D R HORTON INC MINNESOTA	\$25.00
013123330022	D R HORTON INC MINNESOTA	\$25.00
013123330021	D R HORTON INC MINNESOTA	\$25.00
013123320100	MOCK DANIEL EDWARD	\$25.00
013123320101	PRADHAN PRAJWAL MANI	\$25.00
013123320096	WHITE III JAMES HARRY	\$25.00
013123330024	D R HORTON INC MINNESOTA	\$25.00
013123330023	D R HORTON INC MINNESOTA	\$25.00
013123330028	ENRIQUEZ MEDINA MARIA JULIETA	\$25.00
013123330029	JEFFERSON SUMMER	\$25.00
013123320110	D R HORTON INC MINNESOTA	\$25.00
013123320109	D R HORTON INC MINNESOTA	\$25.00
013123330046	D R HORTON INC MINNESOTA	\$25.00
013123330045	D R HORTON INC MINNESOTA	\$25.00
013123320108	D R HORTON INC MINNESOTA	\$25.00
013123330044	D R HORTON INC MINNESOTA	\$25.00
013123330047	D R HORTON INC MINNESOTA	\$25.00
013123330049	D R HORTON INC MINNESOTA	\$25.00
013123330048	D R HORTON INC MINNESOTA	\$25.00
013123330041	D R HORTON INC MINNESOTA	\$25.00
013123330042	D R HORTON INC MINNESOTA	\$0.00
013123330043	D R HORTON INC MINNESOTA	\$25.00
013123330050	D R HORTON INC MINNESOTA	\$25.00
143123430074	VANG MARY ANN	\$25.00
143123430073	TRAN TAM THI THANH	\$25.00
143123430077	KEMP TROY	\$25.00
143123430078	ALMARHON ALI HUSAIN A	\$25.00
143123430072	KORTUMA MERCY	\$25.00
143123440005	ERICKSON TAYLOR MARIE	\$25.00
143123430075	ANULIZ LLC	\$25.00
143123430076	GEORGE SUZANNA MARGARET	\$25.00
143123430109	GOZ-IKE LLC	\$25.00

143123430112	VO QUYEN NGOC	\$25.00
143123430113	JAFRI IRSHAD HASAN	\$25.00
143123430108	KHAN EHTASHAM	\$25.00
143123430114	CHRISTMAN CARLY TROUDT	\$25.00
143123430107	HAIDER EMDADUL	\$25.00
143123430111	SAEED ABDIHAKIM H	\$25.00
143123430110	HASHI SABREEN M	\$25.00
143123430104	AAA PLYMOUTH CONDO LLC	\$25.00
143123430100	MANNEY JULIE ANN	\$25.00
143123430101	RAJPHANGTHONG MICHAEL	\$25.00
143123430105	SUNDMARK KYLE JOSEPH	\$25.00
143123430103	SIMAHA ABUBACARR	\$25.00
143123430099	SEESZ RICHARD ELLSWORTH	\$25.00
143123430106	NGUYEN LINDA TRIEU	\$25.00
143123430102	DUBOIS KRYSTIN KAYLIN	\$25.00
143123430093	KELSAY JERRY LEE	\$25.00
143123430096	CARTHARN STEPHANIE	\$25.00
143123430092	JOHNSON JR RICHARD	\$25.00
143123430097	SILVA VICTOR MANUEL GARCIA	\$25.00
143123430094	GRANDSTRAND KAARI ANNA	\$25.00
143123430091	STRANDIN TRUSTEE BRADLEY R	\$25.00
143123430098	OLSON TAMMY LYNN	\$25.00
143123430095	MARMORINE CYNTHIA JEAN	\$25.00
143123430124	LUDWIG ALISON KAYLEEN	\$25.00
143123430129	WUBISHET HELEN DEJENE	\$25.00
143123430125	HAIDARI BILAL	\$25.00
143123430128	MEHTA ANKIT KIRIT	\$25.00
143123430118	AWOL FOZIA SHEMSU	\$25.00
143123430115	MANDA LALITHA	\$25.00
143123430119	KULSETH LAVONNE	\$25.00
143123430130	GOLA BHARTI	\$25.00
143123430126	GOEL PARUL	\$25.00
143123430127	SHARRMA RAJNNI	\$25.00
143123430123	KOZAR JARED	\$25.00
143123430122	PINNAPUREDDY NAVANEETH REDDY	\$25.00
143123430084	BLUE SKY HOUSE LLC	\$25.00
143123430085	DUBIEL STEPHANIE ANN	\$25.00
143123430089	RUE TAN AARON TZE	\$25.00
143123430088	DURDA BOZENA	\$25.00
143123430080	AIT OUMGHAR BRAHIM	\$25.00
143123440007	THOMALLA ASHLEY LYNN	\$25.00
143123430081	JOHNSON ERIC DEAN	\$25.00
143123430090	PADDEN KRYSTLE ANTIONETTE	\$25.00
143123430087	REUTER KAYLA MARIE	\$25.00

143123440006	WILLITS TARA MARIA	\$25.00
143123430083	JENSEN LORIE LYNN	\$25.00
143123430079	ROGERS ANN ELIZABETH	\$25.00
143123430086	IHDE RENEE JO	\$25.00
143123440008	LINDBERG KELLY JEAN	\$25.00
143123430082	HERR JARED ANDREW	\$25.00
143123430116	NASIM SAYAM	\$25.00
143123430120	HALVERSON LUKE MICHAEL	\$25.00
143123430117	MEHTA ANKIT KIRIT	\$25.00
143123430121	GREEN KAMI MARIE	\$25.00
143123330094	AHMED FADUMA MOHAMED ALI	\$25.00
143123330101	SHARMA LALIT	\$25.00
143123330100	KAPALA KYLE	\$25.00
143123330095	AGEH TATIANA	\$25.00
143123330102	CARRILLO ESTELLA	\$25.00
143123330099	BUI VIVIAN THI	\$25.00
143123330097	MUSE AMINA ALI	\$25.00
143123330096	BOWERS REBECCA ROSE	\$25.00
143123330098	HESS-JENSEN HEIDI TATIANA	\$25.00
143123330103	BEKBAU ALEKSANDR BEKTURSUNOVICH	\$25.00
143123330111	FURLANO AARON JOSEPH	\$25.00
143123330110	DONNER JESSICA KALYNN	\$25.00
143123330106	TOURE DRISSA MAKAN	\$25.00
143123330119	US HOME LLC	\$25.00
143123330105	HUTCHISON PAUL RAYMOND	\$25.00
143123330109	ELSAIED HALA SHAKER	\$25.00
143123330108	MARSCHERL JONI JEAN	\$25.00
143123330107	ETICHA FIKRU ANDEA	\$25.00
143123330112	BOERBOOM MARK	\$25.00
143123330118	HEIMERMAN MATTHEW PATRICK	\$25.00
143123330115	XU ZHENGYUE	\$25.00
143123330116	GEORGE OLUTAYO	\$25.00
143123330117	HORA SAMUEL	\$25.00
143123330113	BAHIRU YASMIN	\$25.00
143123330114	SHAH TRUSTEE JAYESH KISHOR	\$25.00
143123330060	PASH TRUSTEE MARILYN	\$25.00
143123330066	LE THANH TRUNG	\$25.00
143123330059	CYR JUSTIN DAVID	\$25.00
143123330069	US HOME LLC	\$25.00
143123330070	PINOTTI GORDON JOHN	\$25.00
143123330058	HERDINA BRADI CHRISTINE	\$25.00
143123330071	OGUNDIPE ADETIMISOLA IFEOLUWA	\$25.00
143123330076	BARISO ROBDU K	\$25.00
143123330057	GEBRE YOHANNES	\$25.00

143123330077	NGUYEN HAI DIHN	\$25.00
143123330068	JOHNSON MICHELLE LEE	\$25.00
143123330067	US HOME LLC	\$25.00
143123330072	FERKINGSTAD ANDREA NICOLE	\$25.00
143123330075	HALVORSON ERIC JOHN	\$25.00
143123330078	BREWSTER JEAN MARIE	\$25.00
143123330073	CHURCHILL MARIAH LYNN	\$25.00
143123330074	ODEGARD ERIC LEE	\$25.00
143123330065	WILLIAMS JORGEANA KORENE	\$25.00
143123330061	GRAY PATRICK C	\$25.00
143123330064	LING GREGORY WILLIAM	\$25.00
143123330062	HUSSEIN JIBRIL	\$25.00
143123330091	VANG SHOUA	\$25.00
143123330090	GETACHEW GEMECHU K	\$25.00
143123330092	SHRESTHA GOPU	\$25.00
143123330093	LE THAO	\$25.00
143123330089	SHIRE ZAYNA ALI	\$25.00
143123330087	GUAN JIBIN	\$25.00
143123330086	TANIMOJO ADEDAYO OLUWADAMILOLA	\$25.00
143123330085	HASSAN OSMAN	\$25.00
143123330088	THIELGES BRUCE MICHAEL	\$25.00
143123330079	TANGIE COLINS CHI	\$25.00
143123330080	YUSUF AHMED ABDI	\$25.00
143123330081	KELLER BENJAMIN ALAN	\$25.00
143123330082	SAHU DINESH ROSHAN	\$25.00
143123330084	ROCK TERA	\$25.00
143123330083	KHAN MOINUDDIN	\$25.00
223123330017	CP INCOME AND GROWTH IV LLC	\$805.67
233123110009	MSP LEXINGTON LLC	\$479.76
233123110017	LEXINGTON MEADOWS LLC	\$167.02
233123110013	LEXINGTON MEADOWS LLC	\$88.99
233123110014	LEXINGTON MEADOWS LLC	\$131.27
013123430049	NGUYEN LUCIENNE	\$25.00
013123430048	NGUYEN LUCIENNE	\$25.00
013123430050	MOHAMED ABDULLAHI HUSSEIN	\$25.00
013123430039	BUI MINH T	\$25.00
013123430040	KNUDSON RENTALS LLC	\$25.00
013123430041	SAIFU TADESSE	\$25.00
013123430042	HOEL BRANDON	\$25.00
013123430043	YULME TENZIN T	\$25.00
013123430044	SWANSON ELIZABETH	\$25.00
013123430045	NGUYEN TONG	\$25.00
013123430046	BUENO JENNIFER K	\$25.00
013123430047	CESSOR ROCKY	\$25.00

013123430038	BATIC JASMIN	\$25.00
013123430033	LECOMPTE LAURENA VIRGINIA	\$25.00
013123430027	VOSS MACKENZIE	\$25.00
013123430028	PINGUL MHAY CASTILLO	\$25.00
013123430029	LADE EMILY	\$25.00
013123430030	WELLAN ADAM SCOTT	\$25.00
013123430031	CABATO HARLENE	\$25.00
013123430032	EVANS PATRICK	\$25.00
013123430034	DAVID RICHARD T	\$25.00
013123430024	BUI HAO THU HOANG	\$25.00
013123430026	GIANG ANTHONY	\$25.00
013123430025	GILLOGLY BENJAMIN	\$25.00
013123430023	YANCEY ANDREW JAMES	\$25.00
013123430052	CAPITAL TRUST DEVELOPMENT LLC	\$0.00
013123430022	KAMUGISHA ANCILLA	\$25.00
013123430036	PAOLINO HERNANDEZ LIA R	\$25.00
013123430035	BOWEN LEAH	\$25.00
013123430037	AHMED SUMAYA B	\$25.00
223123410003	TRANSFER STATION PROPERTIES LLC	\$1,205.90
233123110016	LEXINGTON MEADOWS LLC	\$124.05
233123110015	VAN HOUTAN HOLDINGS LLC	\$120.95
223123130002	SJ HYNES PROPERTIES LLC	\$415.78
223123130003	DE PROPERTIES LLC	\$422.83
013123330103		\$25.00
013123330116		\$25.00
013123330132		\$25.00
013123330129		\$25.00
013123330128		\$25.00
013123330131		\$25.00
013123330130		\$25.00
013123330133		\$25.00
013123330120		\$25.00
013123330119		\$25.00
013123330118		\$25.00
013123330117		\$25.00
013123330123		\$25.00
013123330122		\$25.00
013123330124		\$25.00
013123330115		\$25.00
013123330114		\$25.00
013123330112		\$25.00
013123330125		\$25.00
013123330110		\$25.00
013123330112		\$25.00

013123330126		\$25.00
013123330109		\$0.00
013123330127		\$25.00
013123330121		\$25.00
013123330135		\$25.00
013123330108		\$25.00
013123330106		\$25.00
013123330105		\$25.00
013123330104		\$25.00
013123330098		\$25.00
013123330097		\$25.00
013123330096		\$25.00
013123330096		\$25.00
013123330099		\$25.00
013123330100		\$25.00
013123330095		\$25.00
013123330102		\$25.00
013123330105		\$25.00
013123330108		\$25.00
013123330094		\$25.00
243123140106	GUTHMILLER EDWIN E & C A	\$0.00
243123140111	MATHESON TIM	\$0.00
243123140106	GUTHMILLER EDWIN E & C A	\$0.00
243123140112	MATHESON, GREGORY	\$0.00
123123120007	DRIEMAN TRUSTEE MARY ANN	\$0.00
123123130046	CONWELL, BENJAMIN	\$0.00
013123310003	TAMBLYN IRENE A	\$0.00
013123320069	BLAINE CITY OF	\$0.00
013123310003	TAMBLYN IRENE A	\$0.00
013123320070	BLAINE CITY OF	\$0.00
013123430004	CALDWELL JOHN L & LYNETTE M	\$0.00
013123430017	OAKWOOD PONDS ASSOCIATION	\$0.00
013123430004	CALDWELL JOHN L & LYNETTE M	\$0.00
013123430018	BLAINE CITY OF	\$0.00
223123420031	AEROFAB PROPERTIES LLC	\$0.00
223123130002	SJ HYNES PROPERTIES LLC	\$0.00
223123310027	ELEVAGE FLANDERS LLC	\$0.00
223123240001	NATL SPORTS CENTER FOUNDATION	\$0.00
013123430001	TAMBLYN RONALD G	\$0.00
013123430037	AHMED SUMAYA B	\$0.00
233123140006	CARLISLE FLUID TECHNOLOGIES LLC	\$0.00
233123110012	BLAINE APARTMENTS GROUP LLC	\$25.00
233123140006	CARLISLE FLUID TECHNOLOGIES LLC	\$0.00
233123110014	LEXINGTON MEADOWS LLC	\$0.00

253123320166	CT EAST PROPERTIES LLC	\$25.00
253123320165	ERICKSON, MARY	\$25.00
253123320172	ISAACSON TYLER	\$25.00
253123320171	SPENCER, ANTHONY T	\$25.00
253123320163	LINDSTROM ABRIELLE GRACE	\$25.00
253123320164	STAFFORD, GLENN S	\$25.00
253123320156	JOHNSON, BEATRICE L	\$25.00
253123320155	CAMPBELL, SOPHIA K	\$25.00
253123320180	GADELA TRUSTEE, MURALIDHAR	\$25.00
253123320179	FAIRBANKS NICHOLAS J	\$25.00
253123320184	WILLEMSSEN, KEVIN	\$25.00
253123320183	KAMINSKI, LYNN	\$25.00
253123330134	DURIE, DALE G	\$25.00
253123330133	KRAABEL, TERRY LEE	\$25.00
253123330137	GODDARD, ANDREA D	\$25.00
253123330138	BRUNN, WAYNE J	\$25.00
253123320147	HAILOM, SMERET A	\$25.00
253123320148	FALLS ELIZABETH J	\$25.00
253123330140	RED BIRCH PARTNERS LLC	\$25.00
253123330139	LAVELL JULIE R	\$25.00
253123330099	TRUSTY, CLIFFORD D	\$25.00
253123330100	MILLER JENNIFER A	\$25.00
253123320177	ARCAND, NATHAN K	\$25.00
253123320178	JACOBS KATHLEEN E	\$25.00
253123330120	MCKINNEY-BROWN DELORA	\$25.00
253123330119	BAHLS KIMBERLY	\$25.00
253123330117	NI, JIE	\$25.00
253123330118	LANGE JR TRUSTEE, ROGER L	\$25.00
253123330145	STENDER, RHONDA D	\$25.00
253123330146	SMITH, GILBERT	\$25.00
253123330144	YUILL, MARY ANN	\$25.00
253123330143	SARONA DEVELOPMENT LLC	\$25.00
253123330124	HENNING SUSAN L	\$25.00
253123330123	BAUER WILMA G	\$25.00
253123320173	WATKINS, ERIC T	\$25.00
253123320174	MORTARJEMI, ALICE C	\$25.00
253123330111	LINDER, STUART	\$25.00
253123330112	PERRY PAMELA KAY	\$25.00
253123330126	KABA FATU	\$25.00
253123330125	KALDUN TRUSTEE, COLLEEN C	\$25.00
253123320150	JENTOFT KEITH	\$25.00
253123320149	BARTELLE DALE MCADAMS	\$25.00
253123330149	RESTRICTED 25-31-23-33-0149	\$25.00
253123330150	STRAPP TRUSTEE, LINDA EWING	\$25.00

	City of Blaine	\$0.00
	City of Blaine	\$0.00
	City of Blaine	\$0.00
	City of Blaine	\$0.00
	City of Blaine	\$0.00
	City of Blaine	\$0.00
	City of Blaine	\$0.00
	City of Blaine	\$0.00
	City of Blaine	\$0.00
	City of Blaine	\$0.00
	City of Blaine	\$0.00
	City of Blaine	\$0.00
	City of Blaine	\$0.00
	City of Blaine	\$0.00
	City of Blaine	\$0.00
	City of Blaine	\$0.00
	City of Blaine	\$0.00
	City of Blaine	\$0.00
	City of Blaine	\$0.00
	City of Blaine	\$0.00
	City of Lino Lakes	\$0.00
	City of Lino Lakes	\$0.00
	City of Blaine	\$0.00
	City of Lino Lakes	\$0.00
	City of Blaine	\$0.00
	City of Blaine	\$0.00
	City of Blaine	\$0.00
	City of Blaine	\$0.00
	City of Circle Pines	\$0.00
	City of Circle Pines	\$0.00
	City of Circle Pines	\$0.00
	City of Circle Pines	\$0.00
	City of Circle Pines	\$0.00
	City of Circle Pines	\$0.00
	City of Circle Pines	\$0.00
	City of Circle Pines	\$0.00
	City of Circle Pines	\$0.00
	City of Circle Pines	\$25.00
	City of Blaine	\$0.00
	City of Circle Pines	\$0.00
	City of Circle Pines	\$0.00
	City of Circle Pines	\$0.00
	City of Circle Pines	\$0.00

	City of Lino Lakes	\$0.00
	City of Lexington	\$332.63
	City of Lino Lakes	\$312.64
	MnDOT	\$209.71
	City of Blaine	\$0.00

RESOLUTION NO. 2025-05

RICE CREEK WATERSHED DISTRICT BOARD OF MANAGERS FINAL FINDINGS AND ORDER DIRECTING THE REPAIR OF BRANCHES 5 AND 6 OF COUNTY DITCH 53-62 AND IMPLEMENTING WATER MANAGEMENT DISTRICT CHARGES

Manager _____ offered the following Resolution and moved its adoption, seconded by Manager _____:

FINDINGS

1. In 2013, the Board of Managers of the Rice Creek Watershed District (Board), consistent with its Watershed Management Plan, sought concurrence from the Cities of Blaine, Lino Lakes, Lexington and Circle Pines to undertake the repair of ACD 53-62 using the additional authorities of Minnesota Statutes Section 103D.621, Subd. 4, which grants the Board authority to undertake proceedings related to the Drainage System in accordance with the Watershed Law (Minnesota Statutes, Chapters 103B & D) in addition to the Drainage Code (Minnesota Statutes, Chapter 103E).
2. By duly adopted resolutions, the Cities gave their concurrence.
3. Based on the municipal concurrence, the Board undertook systematic repairs of ACD 53-62 using alternative funding authorities under Minnesota Statutes Chapters 103B and 103D.
4. The systematic repair of ACD 53-62 started with Branch 1 in 2013, followed by Branch 2 in 2017 and the main channel in 2021. The sequence or repair is based on inspection of the system and prioritization of need. The repair of ACD 53-62 balances the budgeting and resource demands of the District as a whole along with consideration of economic conditions of District and the drainage area of the system. The District included the sequence of repair in its Capital Improvement Plan.
5. The current proceedings consider the proposed repair of the Branches 5 and 6 of ACD 53-62.
6. The Board, under its ongoing obligations to inspect and maintain public drainage systems under its jurisdiction has performed on-going inspection of Branches 5 and 6 since 2013.
7. The inspection reports indicate substantial sediment and vegetation build-up in most reaches of Branches 5 and 6 causing a reduction in conveyance capacity. A few culverts are situated at a higher invert elevation than the As Constructed and Subsequently Improved Condition (ACSIC), which can be a contributing factor to the sediment accumulation.

8. The Board, in response to the inspection reports and consistent with its Capital Improvement Plan, directed its engineer to prepare a repair report – designing and recommending the repairs necessary to make the drainage system efficient – and a charge allocation recommendation – recommending an allocation of repair costs between water management district charges in the drainage area of ACD 53-62 and ad valorem taxes generated within the watershed district.
9. The engineer has provided, after consultation with the Board, a Technical Memorandum dated March 5, 2025, containing its repair plan and recommendation and opinion of probable cost for the recommended repair alternative.
10. The engineer has also provided a Technical Memorandum, dated May 8, 2025, Amended June 16, 2025, containing the engineer's preliminary charge analysis and allocation recommendation consistent with the District's Watershed Management Plan and established Water Management District for the drainage area of ACD 53-62.
11. The engineer's recommended scope of repair for Branches 5 and 6, contained in the Technical Memorandum, provides for the restoration of beneficial drainage within the branches and minimizes adverse environmental impacts.
12. Repairs, consistent with the engineer's recommendations, will restore predictable drainage efficiency to Branches 5 and 6 of ACD 53-62 in order to support current beneficial land uses and future stormwater management demands.
13. The charge analysis recommends an allocation of costs between water management charges and ad valorem taxes. The recommended allocation, developed in consultation with the Board, takes into consideration past legal authorizations and policies of the Board related to drainage system maintenance; current policies as articulated in the District's Watershed Management Plan; district-wide benefits of the ecological and floodplain management components of the repair alternative; and direct, localized benefit of restoring core drainage function and accommodating future stormwater demands.
14. Upon receipt of the engineer's technical memoranda, the Board set a hearing on the engineer's technical memoranda for both the repair of Branches 5 and 6 of ACD 53-62 and the allocation of charges for the costs of the repair and directed a final hearing be set and noticed to be held concurrent with its regular meeting on August 13, 2025.
15. Statutory notices throughout these proceedings, as required by Statutes Chapters 103B, 103D and 103E, as well as notices required by local rule were provided and are contained within the record of proceedings maintained by the District. The Board provided notice of the final hearing as required by statute. Evidence of the notice provided was reviewed at the hearing.

16. Evidence procedural actions in this matter, including resolutions, notices and affidavits is on file with the drainage authority and is incorporated into these findings by reference.

17. The Board received <no> written comments at the hearing.

18. Oral comments were received at the hearing as follows:

19. Following the public comment, the President closed the public comment portion of the hearing and invited manager discussion of the proposed repair, cost allocation and charges.

20. Following Board discussion, the Board adopted a resolution directing staff to prepare findings and an order consistent with the proceedings, including responses to all comments received through the public comment process; that the draft findings and order be written to affect the repair of Branches 5 and 6 of ACD 53-62 according to the engineer's recommendation (Technical Memorandum, March 5, 2025) and to establish water management district charges according to the charge analysis and recommendation (Technical Memorandum, dated May 8, 2025, Amended June 16, 2025); and that the hearing be recessed hearing to the Board's regular meeting on September __, 2025, at 9:00 a.m., or by adjournment to an appropriate time on the Board's agenda, at which meeting the Board will consider findings and an order for the proposed repair and establishment of water management district charges. <The motion <> by unanimous vote of the managers.>

21. The engineer's recommended repair alternative, contained in the Technical Memorandum dated March 5, 2025, provides for the restoration of beneficial drainage within the drainage area of the system, minimizes adverse environmental impacts and creates environmental enhancements.

22. A repair, consistent with the engineer's recommended repair, will restore predicable drainage efficiency within the drainage area of the system to support current beneficial land uses and future stormwater management demands.

23. The engineer's recommended repair is consistent with the District's Watershed Management Plan and represents the least environmentally damaging practicable alternative.

24. The engineer's recommended repair, contained in the Technical Memorandum dated March 5, 2025, is designed to occur within the area contemplated and included in the original proceedings to establish ACD 53-62 and, therefore, no additional right of way or access interests are necessary to perform the proposed repair.

25. The proposed repair of Branches 5 and 6 of ACD 53-62, according to the engineer's recommendation, will be conducive to public health, will promote the general welfare of the District and within the drainage area of the system, complies with the Watershed Management Plan, is in the best interest of the drainage system and the lands draining

thereto and otherwise complies with the requirements of state statute.

ORDER

- A. The Board of Managers orders implementation of the repair of Branches 5 and 6 of ACD 53-62 consistent with the engineer's recommended repair, contained in the Technical Memorandum dated March 5, 2025, and consistent with the capital improvement program contained in the District's Watershed Management Plan.
- B. The Board of Managers orders the allocation of costs for the repair of Branches 5 and 6 of ACD 53-62 in a manner consistent with the staff's recommendation as contained in the Technical Memorandum, dated May 8, 2025, Amended June 16, 2025.
- C. The Board of Managers approves imposition of Water Management District Charges for the repair of Branches 5 and 6 of ACD 53-62 as defined in the Watershed Management Plan and as outlined in the Technical Memorandum, dated May 8, 2025, Amended June 16, 2025. A copy of the charge breakdown by parcel is attached hereto.
- D. The Board of Managers directs its administrator to coordinate and take all subsequent actions necessary for implementation of the repair in a manner consistent and compliant with existing law. The Board reserves to itself, however, all subsequent actions required by law to proceed upon Board approval.
- E. The Board of Managers further authorizes expenditures for the repair of Branches 5 and 6 of ACD 53-62 and the collection of revenues consistent with this order.

The question was on the adoption of the Resolution and there were __ yeas and __ nays as follows:

	Yea	Nay	Absent	Abstain
BRADLEY	<input type="checkbox"/>	<input type="checkbox"/>	<input type="checkbox"/>	<input type="checkbox"/>
ROBERTSON	<input type="checkbox"/>	<input type="checkbox"/>	<input type="checkbox"/>	<input type="checkbox"/>
WAGAMON	<input type="checkbox"/>	<input type="checkbox"/>	<input type="checkbox"/>	<input type="checkbox"/>
WALLER	<input type="checkbox"/>	<input type="checkbox"/>	<input type="checkbox"/>	<input type="checkbox"/>
WEINANDT	<input type="checkbox"/>	<input type="checkbox"/>	<input type="checkbox"/>	<input type="checkbox"/>

Upon vote, the President declared the Resolution_____.

Jessica Robertson, Secretary

Dated: August 13, 2025

* * * * *

I, Jessica Robertson, Secretary of the Rice Creek Watershed District, do hereby certify that I have compared the above Resolution with the original thereof as the same appears of record and on file with the District and find the same to be a true and correct transcript thereof.

IN TESTIMONY WHEREOF, I hereunto set my hand this 13th day of August, 2025.

Jessica Robertson, Secretary

ITEMS REQUIRING BOARD ACTION

1. Accepting the Engineer's Report for Anoka County Ditch 72 – Partial Abandonment (Tom Schmidt)

MEMORANDUM

Rice Creek Watershed District



Date: August 4, 2025
To: RCWD Board of Managers
From: Tom Schmidt, Drainage & Facilities Manager
Subject: Accepting the Engineer's Report for Anoka County Ditch 72 - Partial Abandonment

Introduction

Rice Creek Watershed District (RCWD), as the Drainage Authority for Anoka County Ditch-72 (ACD-72), has been petitioned for the partial abandonment and reroute of segments of the system. The Board accepted the petition and appointed its engineer to review and file a report. The Board is considering the engineer's report.

Background

On June 23, 2025, the District, as Public Drainage Authority, accepted a petition from U.S. Home, LLC (Petitioner), property owner Hal Leibel (Co-petitioner), and property owner Watermark HOA (Co-petitioner) to abandon & realign portions of ACD-72 Branch 1, Branch 1-Lateral 8, and Branch 1, Lateral 11. On July 25, 2025, the District, as Public Drainage Authority, received a letter from the petitioners requesting to amend their petition for realignment and abandonment to just abandonment.

The Board adopted Resolution 2025-04, accepting the petition and appointing its engineer to prepare and file a report on the petitioned action. The engineer has completed the report and is presenting it for filing. The next procedural step is for the Board to accept the engineer's report and direct further proceedings (set a public hearing date) for the petitioned action. The recommended date for the public hearing is September 10 during the regular meeting of the Board of Managers.

Staff Recommendation

Staff recommends the adoption of Resolution 2025-06.

Proposed Motion

Manager _____ moves resolution 2025-06 for adoption, accepting the engineer's report and directing further proceedings.

Attachments

- Resolution 2025-06
- HEI Revised Technical Memo: Engineer's Findings Dated July 31, 2025
- Petitioner's modification request letter dated July 25, 2025
- 2025-07-21 Peltier Ponds - ACD 72 Branch 1 Abandonment plan

RESOLUTION 2025-06

**RICE CREEK WATERSHED DISTRICT BOARD OF MANAGERS
DRAINAGE AUTHORITY FOR ANOKA COUNTY DITCH 72**

**FINDINGS AND ORDER ACCEPTING ENGINEER’S REVIEW REPORT AND DIRECTING FURTHER
PROCEEDINGS**

Manager _____ offered the following Resolution and moved its adoption, seconded by Manager _____:

FINDINGS

1. Original Petitioners, U.S. Home Corporation, Hal Leibel and Watermark Homeowners Association, with its consultant, John Bender, P.E., of James R. Hill, Inc., petitioned the Board of Managers of the Rice Creek Watershed District (RCWD), Drainage Authority for the Anoka County Ditch 72 system (CD 72), to abandon re-align portions of CD 72. The petitioned actions are for the beneficial purpose of facilitating development of property owned by Petitioner and platted for development of the Peltier Ponds development project – a single-family and townhome housing development.
2. Following receipt of the original petition, the Board, by Resolution 2025-04, appointed Houston Engineering Inc., to investigate the effect of the originally petitioned action under the standards found in sections 103E.227 and 103E.806 and file a report of findings.
3. While preparation of the engineer’s report was pending, the Petitioners revised their petition to include an additional party and to change the scope of the petitioned action.
4. Amended Petitioners, U.S. Home, LLC (Petitioner), property owner Hal Leibel (Co-petitioner), property owner Watermark HOA (Co-petitioner), and property owner Hampton Properties VIII, LLC (Co-petitioner) now formally petition the Rice Creek Watershed District (RCWD), as the drainage authority for Anoka County Ditch (ACD) 72, for permission to abandon portions of the Anoka County Ditch (ACD) 72 system. The amended petition removes any express or implied intention to modify, impound, divert or realign remaining portions of ACD 72.
5. Specifically, the petition requests partial abandonment of drain tile alignments comprising all or portions of Branch 1; Branch 1, Lateral 8; and Branch 1, Lateral 11.

6. In anticipation of the revised petition, the engineer has completed its work and filed a report dated July 31, 2025.
7. All other requirements in anticipation of a final hearing on the petition have been met.

Therefore, the RCWD Board of Managers makes the following:

ORDER

- A. The Board of Managers accepts the engineer's report.
- B. The Board of Managers sets a public hearing on the petitioned action during its regular meeting on September 10, 2025, at 9:00am or thereafter on the agenda as determined by the Board at the Mounds View City Hall Council Chambers, 401 County Hwy 10, Mounds View, MN 55112.
- C. The Board of Managers directs its staff to prepare and provide notice of the hearing as required by statutes section 103E.806 and as otherwise required by RCWD policy.

The question was on the adoption of the Resolution and there were ___ yeas and ___ nays as follows:

	<u>Yea</u>	<u>Nay</u>	<u>Absent</u>	<u>Abstain</u>
BRADLEY	<input type="checkbox"/>	<input type="checkbox"/>	<input type="checkbox"/>	<input type="checkbox"/>
ROBERTSON	<input type="checkbox"/>	<input type="checkbox"/>	<input type="checkbox"/>	<input type="checkbox"/>
WAGAMON	<input type="checkbox"/>	<input type="checkbox"/>	<input type="checkbox"/>	<input type="checkbox"/>
WALLER	<input type="checkbox"/>	<input type="checkbox"/>	<input type="checkbox"/>	<input type="checkbox"/>
WEINANDT	<input type="checkbox"/>	<input type="checkbox"/>	<input type="checkbox"/>	<input type="checkbox"/>

Upon vote, the President declared the Resolution _____.

Jessica Robertson, Secretary

Dated: August 13, 2025

* * * * *

I, Jessica Robertson, Secretary of the Rice Creek Watershed District, do hereby certify that I have compared the above Resolution with the original thereof as the same appears of record and on file with the District and find the same to be a true and correct transcript thereof.

IN TESTIMONY WHEREOF, I hereunto set my hand this 13th day of August, 2025.

Jessica Robertson, Secretary

Technical Memorandum

To: Nick Tomczik
District Administrator, RCWD

Cc: Tom Schmidt, RCWD Drainage and Facilities Manager

John Kolb, Rinke-Noonan

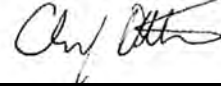
From: Chris Otterness, PE

Subject: Anoka County Ditch 72 Petition for Partial Abandonment -- Engineer's Findings

Date Amended : July 31, 2025

HEI Project #: R005555-0082.011

I hereby certify that this plan, specification, or report was prepared by me or under my direct supervision and that I am a duly Licensed Professional Engineer under the laws of the State of Minnesota.



7/31/2025

Chris Otterness
Reg. No. 41961

Date

Note: This report has been amended from an earlier version to reflect the amended petition received July 29, 2025 from James R. Hill, Inc. and Lennar.

BACKGROUND

On June 23rd, 2025, the Rice Creek Watershed District (RCWD) Board of Managers accepted for filing a petition submitted by Lennar Corporation for the partial abandonment and realignment of Anoka County Ditch (ACD) 72. This petition was later amended on July 25, 2025 to solely abandon portions of the ACD 72 system. The purpose of the drainage system modifications is to avoid conflict with the infrastructure for the residential development proposed under RCWD Permit #25-046 (currently under review). The RCWD Board of Managers appointed Houston Engineering, Inc. (HEI) to investigate the effects of the proposed modification under MS 103E.227 and 103E.806 and file a report of findings. (Note: due to the modification of the petition, MS 103.227 no longer applies). This memorandum documents the engineer's findings.

The petitioners have provided a narrative description of the project with associated figures and drainage system rerouting plans. The following is a summary of the proposed modifications.

- Abandon ACD 72 Branch 1 Lateral 8 (approx. 600 feet).
- Abandon ACD 72 Branch 1 Lateral 11 (approx. 1,225 feet). Also crush and cap the existing tile on both sides of 20th Ave North.

- Abandon ACD 72 Branch 1 from approximately STA 15+45 to approximate STA 27+33 (approx. 1,188 feet).

The proposed abandonment is shown in **Figure 1**. All proposed modifications are within the property of the petitioners, with the exception of the Anoka County Road 54 right of way.

UTILITY OF SYSTEM / OUTLET ADEQUACY

In reviewing the utility of the system, we consider whether the petitioned modification will result in a decrease of capacity / outlet function for upstream landowners, the likelihood of the project affecting the adequacy of the outlet, and maintainability of the modified system into the future. The petitioners include landowners on both sides of County Road 54, and all of the lands that are currently served by the portions of the system petitioned for abandonment are within proposed developments, namely Peltier Ponds and Erickson Subdivision.

The Peltier Ponds and Erickson Subdivision developments will modify the routing of stormwater throughout the sites, and so the sites will no longer need to utilize the abandoned portions of CD 72 as an outlet. All proposed tile abandonments are within the two developments, with the exception of Branch 1 Lateral 11 where it crosses County Road 54. This tile ends at an outlet of the Watermark development that contains a stormwater pond. The stormwater pond has replaced the function of the portion of the tile east of County Road 54. Therefore, the tile serves no functional purpose. To mitigate the potential for the abandoned Branch 1 Lateral 11 tile to drain and cause the formation of a sinkhole, the tile should be capped near the edge of the County Road 54 right of way. (This work is not currently shown on the proposed plan). The petitioners are solely responsible for funding design, construction, and oversight costs associated with the public drainage system abandonment. The RCWD will retain administrative authority over the remaining public drainage system and the responsibility to inspect and maintain the system.

BENEFITS

The proposed realignment will provide benefit for the proposed Peltier Ponds and Erickson Subdivision residential development. The proposed development would consist of multiple homes, paved surfaces, regional BMPs, and utilities being constructed over/under the alignment of the existing public drainage system. Therefore, abandoning the public drainage system is necessary to accommodate the proposed developments.

ENVIRONMENTAL IMPACTS

The petitioned partial abandonment and realignment does not impact floodplain or runoff rates. The petitioned partial abandonment may be occurring within wetlands. The completion of construction activities will need to meet RCWD Rules and the Wetland Conservation Act. At this time, the petitioners have not

acquired regulatory approvals from the RCWD required for the proposed Peltier Ponds and Erickson Subdivision developments.

PERMITS

The petitioners have applied to the RCWD for approval under multiple RCWD Rules. Additional RCWD permit requirements will be applicable to construction activities related to any phase of the conceptual development.

The projects may require approvals from other agencies, including but not limited to:

- An NPDES Stormwater Permit for Construction from the Minnesota Pollution Control Agency; and
- A Section 404 Permit per the Clean Water Act from the U.S. Army Corps of Engineers.
- A ROW Permit from Anoka County

Note: This is not intended to be an exhaustive list of required permits/permissions. It is the petitioner's responsibility to confirm permit requirements with the regulatory authorities having jurisdiction over the work.

CONCLUSION

Minnesota Statute 103E.806, requires the system to be partially abandoned only if the drainage system does not serve a substantial useful purposes as part of the drainage system to any property remaining in the system and is not of a substantial public benefit and utility.

The proposed partial abandonment of portions of ACD 72 will not impair the utility of the drainage system or deprive the affected landowners of its benefit. The only property affected by the abandonments is the property of the petitioners. The tile will not provide a useful function once the property is developed. The developments as designed cannot occur without the abandonment of these portions of the system.

The proposed modifications, as components of the Peltier Ponds and Erickson Subdivision residential developments, will not result in an adverse environmental impact due to the required mitigation features required through RCWD Rules. The project is to be contingent upon acquiring the required regulatory approvals for the construction of the developments and project features, and formal acceptance by the District.

The petitioners have met the requirements of Minnesota Statute 103E.806. We recommend the RCWD Board of Managers notice and hold a public hearing on the partial abandonment of ACD 72. We further recommend the Board adopt a findings and resolution to partially abandon ACD 72, with the following conditions:

- Petitioners shall notify District staff prior to start of demolition of the tile and coordinate access for inspection of the tile during construction
- The Peltier Ponds development shall include in the plans the capping of the Branch 1 Lateral 11 tile at the County Road 54 right-of-way.

We recommend, at a minimum, the owners of the following properties be notified of the public hearing (by PIN number):

- 13-31-22-22-0002
- 13-31-22-22-0003
- 13-31-22-22-0050
- 13-31-22-23-0054
- Anoka County (Right of Way)
- City of Lino Lakes

ATTACHMENTS

Petition from James R. Hill, Inc.
Figure 1 – Lennar ACD 72 Branch 1 Abandonment Exhibit

ATTACHMENT A – PETITION FROM JAMES R. HILL, INC.



JAMES R. HILL, INC.
PLANNERS ENGINEERS SURVEYORS

Serving our Clients since 1976

2999 WEST COUNTY ROAD 42, SUITE 100
BURNSVILLE, MINNESOTA 55306
PH. (952) 890-6044 FAX (952) 890-6244

July 25, 2025

Public Ditch Authority
c/o Patrick Hughes, Rice Creek Watershed District
4325 Pheasant Ridge Drive
Blaine, MN 55449

Re: Petition for Abandonment Branch 1 of Anoka County Ditch 72 Drintile, Peltier
Ponds & 7590 20TH Ave. N, Lino Lakes, MN

Dear Mr. Hughes:

With this letter and supporting documentation, U.S. Home, LLC (Petitioner), property owner Hal Leibel (Co-petitioner), property owner Watermark HOA (Co-petitioner), and property owner Hampton Properties VIII, LLC (Co-petitioner) formally petition the Rice Creek Watershed District (RCWD) as the drainage authority for drintile systems, for permission to abandon portions of the Anoka County Ditch (ACD) 72 system, specifically drintile sections comprising ACD 72 Branch 1; ACD 72 Branch 1, Lateral 8 & ACD 72 Branch 1, Lateral 11. This request is a subsequent amendment to the May 14, 2025 petition submitted by the same petitioner and accepted by RCWD board of managers at its June 23, 2025 meeting. Hampton Properties VIII, LLC joins as Co-petitioner since its recent acquisition of fee title of 7590 20th Ave. N (Erickson Property) from the Ericksons, and has interest in developing the property.

Background

This request is made to accommodate residential development of the properties by the Petitioner and Co-petitioners. Development of the properties will eliminate the need for these drainage systems.

Existing Conditions

The drintile is located on Anoka County Parcel Identification Numbers 143122110001, 143122110002, 133122230054 and 133122220003 in Section 14, Township 31 North, Range 22 West. PID Numbers 143122110001 & 143122110002 are owned by Co-petitioner Hal Leibel, PID Number 133122230054 is owned by the Watermark HOA and PID Number 133122220003 is owned by Co-petitioner Hampton Properties VIII, LLC. ACD 72 Branch 1 (henceforth referred to as "Branch 1") and ACD 72 Branch 1, Lateral 11 (henceforth referred to as "Lateral 11") convey water from the Hampton Properties VIII, LLC land and the Watermark HOA land on the east side of CSAH 54 onto the Peltier

Ponds site, respectively. Both tile lines merge onsite and ultimately drain offsite to the north. ACD 72 Branch 1, Lateral 8 (henceforth referred to as "Lateral 8") begins onsite and merges with Branch 1 before it drains offsite to the north. Branch 1 is 6-inch diameter where it enters the site from the east, increases in size to 8-inch diameter approximately 410 lineal feet downstream and increases in size again to 10-inch diameter where it merges with Lateral 8. Lateral 8 is all 8-inch diameter and Lateral 11 is all 6-inch diameter.

Branch 1 drains onsite land as well as the Hampton Properties VIII, LLC property east of CSAH 54 where it terminates. Lateral 8 drains only onsite area, no offsite area. Lateral 11 drains onsite area and formerly drained land east of CSAH 54 prior to construction of the Watermark development, but has been rendered unnecessary by the surface water management constructed with that development. The Watermark land east of CSAH 54 is owned by the Watermark HOA.

The existing draitile alignments and proposed abandonment are shown on the enclosed ACD 72 Branch 1 Draitile Abandonment plan.

Proposed Conditions

Branch 1, along with Lateral 8, Lateral 11 will be removed or abandoned in entirety within the properties described previously.

Funding

Petitioners will provide 100% funding for design, construction, oversight and costs associated with the draitile realignment. Petitioners are not requesting any funding from RCWD or other public entities for this project.

"Terms of the Funds"

The following language in the petition served as the "terms" of the funds. This is taken directly from state statute:

1. Accompanying this petition is the Petitioner's escrow deposit of \$10,000. Petitioner acknowledges and agrees that additional deposit may be required as additional costs are incurred in the proceedings. Petitioner agrees to pay all costs and expenses that may be incurred if the proceedings are dismissed.
2. Petitioner acknowledges that the costs incurred before the proposed drainage system modification is established may not exceed the amount in the amount of the Petitioner's deposit.
3. Petitioner acknowledges that a claim for expenses greater than the amount of the deposit may not be paid unless an additional deposit is filed.
4. Petitioner acknowledges that if the drainage authority determines that the cost of the proceedings will be greater than the Petitioner's deposit before the proposed drainage system modification is established, the drainage authority must require an additional deposit to cover all costs to be filed within a prescribed time.

5. Petitioner acknowledges that the proceeding will be stopped until the additional deposit prescribed by the drainage authority is filed.
6. Petitioner acknowledges that if the additional deposit is not filed within the time prescribed, the proceeding must be dismissed.
7. Petitioner acknowledges that the costs of the Rice Creek Watershed District in the proceedings will be paid from the deposit.

Maintenance

Since the drainage systems will be completely abandoned within these properties, no future maintenance will be required.

We request that RCWD set a time and location for a public hearing on this petition and give notice of the hearing by mail to owners of all property benefited by the drainage system and either in a newspaper of general circulation within the affected drainage area or by publication on the RCWD web site pursuant to Minnesota Statutes, Sections 103E.805 and 103E.806.

Please contact me at (763) 657-0010 or jbender@jrhinc.com if you have any questions or require any additional information.


Sincerely,



John Bender, P.E.
James R. Hill, Inc.
Petitioner's Consultant





Jon Aune
Vice President
U.S. Home, LLC
Petitioner



Joe Jablonski
President
Watermark HOA
Co-Petitioner

Hal Leibel
Property Owner
Co-Petitioner



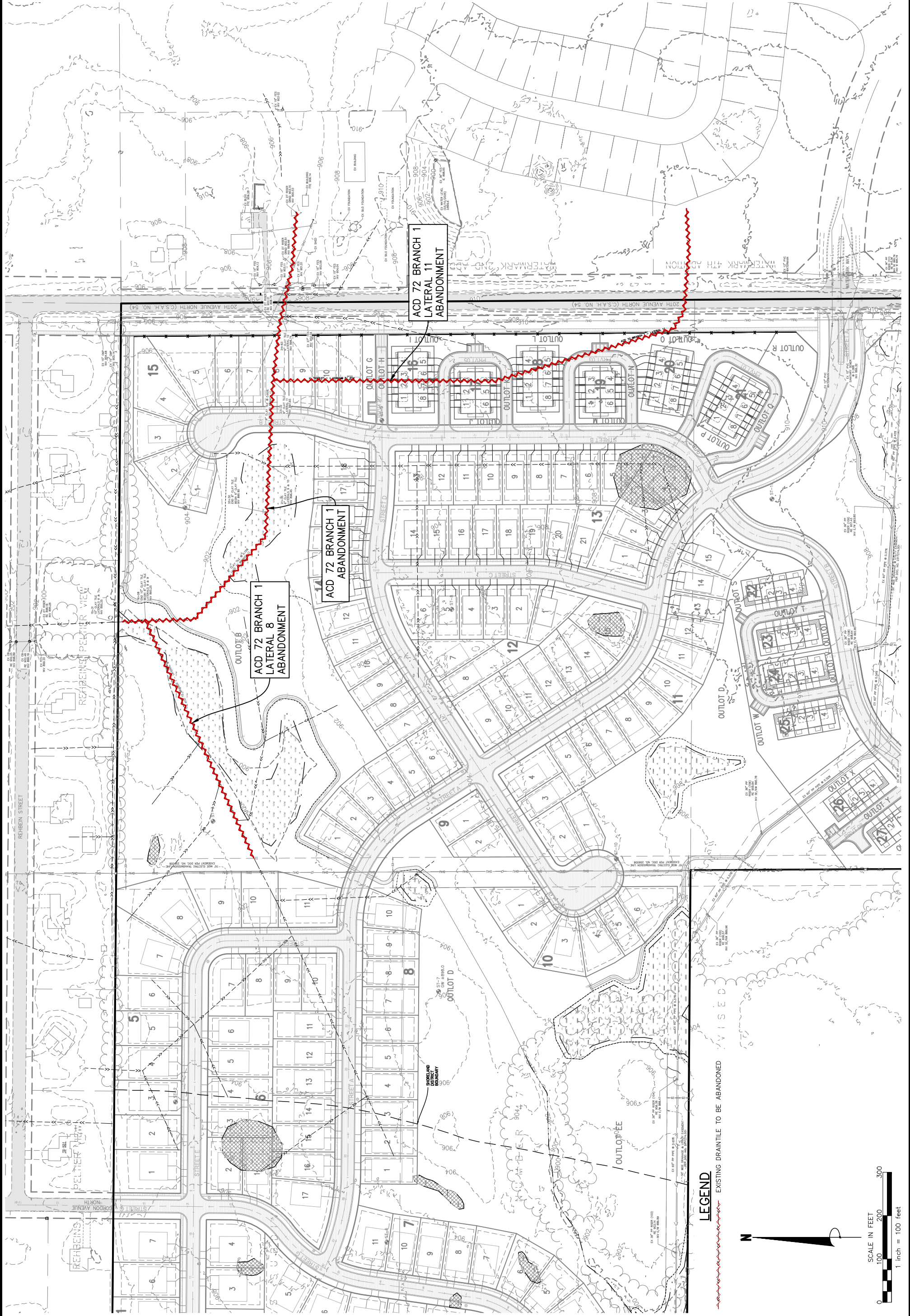
Joel Larson
Manager
Hampton Properties VIII, LLC
Co-Petitioner

FIGURE 1 – LENNAR ACD 72 BRANCH 1 REALIGNMENT EXHIBIT

I hereby certify that this plan,
specification or report was
prepared by me or under my
direct supervision and that I am
a duly Licensed Professional
Engineer under the laws of the
State of Minnesota.
JOHN BENDER
Date: XX/XX/XX Reg.No. 4333

PETTIER PONDS
LINO LAKES, MINNESOTA
ACD 72 BRANCH 1 DRAINAGE ABANDONMENT PLAN
FOR
LENNAR
16155 36TH AVE N #100 BLYMOUTH, MN 55446

DRAWN BY
CTY
DATE
07/21/2025
REVISIONS
CAD FILE
24205 STM-DT
PROJECT NO.
24205
1 OF 1



ITEMS REQUIRING BOARD ACTION

2. BWSR Water Quality and Storage Grant Acceptance: Hardwood Creek / Judicial Ditch No. 2 Storage Facility Study (David Petry)

MEMORANDUM

Rice Creek Watershed District



Date: July 10, 2025
To: RCWD Board of Managers
From: David Petry, Project Manager
Subject: BWSR Water Quality and Storage Grant Acceptance: Hardwood Creek / Judicial Ditch No. 2 Storage Facility Study

Introduction

Rice Creek Watershed District (RCWD) has been selected for a \$50,000 competitive grant award through the Board of Water and Soil Resources (BWSR)'s FY26 Water Quality and Storage Grant program. This grant will support the completion of a feasibility study for a stormwater storage project in the Hardwood Creek, or the Main Trunk of Anoka Washington Judicial Ditch (AWJD or JD) 2 watershed. Staff are requesting Board authorization to submit the work plan and the Administrator to execute the grant agreement.

Background

Hardwood Creek, which has been modified through the construction of AWJD 2, flows through Hugo, Forest Lake, and Lino Lakes before it outlets into Peltier Lake, which is impaired for excess nutrients. HEI's 2023 *Rice Creek Watershed Changing Climate and Floodplain Resiliency Project* report identified several locations across the District to be at risk for flooding for low frequency, high magnitude flooding events related to future climate conditions. The AWJD 2 watershed was identified as one of the top three priority locations for potential flood risk mitigation. Downstream of AWJD 2, RCWD has invested in stream restoration and stabilization of Hardwood Creek. Relatively few stormwater storage BMPs currently exist in the AWJD 2 watershed.

To combat increasing flow and velocities that destabilize stream channels and damage existing infrastructure, RCWD seeks to further investigate the feasibility of a stormwater storage project in this area. Modeling and conceptual design of multiple storage sites in the AWJD 2 watershed is the next step towards implementing a water quality improvement project. Managing peak rate and volume of runoff from the landscape to reduce potential flood damages, as well as protecting and/or improving water quality is consistent with the 2020 RCWD Watershed Management Plan (Section 3.1, Table 3-1, page 3-3).

RCWD applied to BWSR's FY26 Water Quality and Storage Grant Request for Proposals on April 10, 2025. On May 28, 2025, a News Release from BWSR identified RCWD as one of six local governments to be awarded a combined total of \$3.1M through this grant. It is funded by a \$17M appropriation from the General Fund in 2023 for water quality and storage practices and projects to protect infrastructure, improve water quality and related public benefits, and mitigate climate change impacts.

This project is assigned to 60-11 Regional Water Management Partnership Projects. The grant for \$50,000 has a required match of \$5,000.00 (10%), which was included in the approved 2025 budget, and has a deadline of December 31, 2027.

Staff Recommendation

Staff recommend the Board of Managers authorize staff to submit a work plan and the Administrator to execute the BWSR FY26 Water Quality and Storage Grant Agreement.

Proposed Motion

Manager _____ moves to authorize staff to submit a work plan for the BWSR FY26 Water Quality and Storage grant and the Administrator to execute the grant agreement, seconded by Manager _____.

Attachments

- Grant Agreement – BWSR FY26 Water Quality and Storage: Hardwood Creek / Judicial Ditch No. 2 Storage Facility Study



**FY 2026 STATE OF MINNESOTA
BOARD OF WATER and SOIL RESOURCES
WATER QUALITY AND STORAGE PROGRAM
GRANT AGREEMENT**

Vendor:	0000195928
PO#:	3000019064

This Grant Agreement is between the State of Minnesota, acting through its Board of Water and Soil Resources (Board) and Rice Creek WD, 4325 Pheasant Ridge Dr NE #611, Blaine MN 55449 (Grantee).

Grant ID	Grant Title	Awarded Amt
C26-0022	Hardwood Creek / Judicial Ditch No. 2 Storage Facility Study	\$50,000.00

Total Grant Awarded: \$50,000.00

Recitals

1. The Laws of Minnesota 2023, Chapter 60, Article 1, Section 4(p) appropriated funds to the Board for the FY 2026 Water Quality and Storage Grant Program.
2. The Board adopted Board Order #25-27 to authorize and allocate funds for the FY 2026 Water Quality and Storage Grant Program.
3. The Grantee has submitted a Board approved work plan for this Program, referenced in 2.1.
4. The Grantee represents that it is duly qualified and agrees to perform all services described in this Grant Agreement to the satisfaction of the Board.

Authorized Representative

The State's Authorized Representative is Marcey Westrick, Central Region Manager, BWSR, 520 Lafayette Road North, Saint Paul, MN 55155, (651) 284--4153, or her successor, and has the responsibility to monitor the Grantee's performance and the authority to accept the services and performance provided under this Grant Agreement.

The Grantee's Authorized Representative is:

TITLE

ADDRESS

CITY

TELEPHONE NUMBER

If the Grantee's Authorized Representative changes at any time during this Grant Agreement, the Grantee must immediately notify the Board.

Grant Agreement

1. **Terms of the Grant Agreement.**
 - 1.1. **Effective date:** The date the Board obtains all required signatures under Minn. Stat. § 16B.98, Subd. 5. **The Board will notify the Grantee when this Grant Agreement has been executed. The Grantee must not begin work under this Grant Agreement until it is executed.**
 - 1.2. **Expiration date:** December 31, 2028 or until all obligations have been satisfactorily fulfilled, whichever comes first.
 - 1.3. **Survival of Terms:** The following clauses survive the expiration date or cancellation of this Grant Agreement: 9. Liability; 10. State Audits; 11. Government Data Practices; 14. Governing Law, Jurisdiction, and Venue; 16. Data Disclosure; and 17. Intellectual Property Rights.

2. Grantee's Duties.

The Grantee will comply with required grants management policies and procedures set forth through Minn. Stat. § 16B.97, Subd. 4(a)(1). The Grantee is responsible for the specific duties for the Program as follows:

- 2.1. **Implementation:** The Grantee will implement their Board approved work plan. The work plan will be implemented according to the Program Requirements outlined in Exhibit A, which is attached and incorporated into this Grant Agreement.
- 2.2. **Reporting:** All data and information provided in a Grantee's report shall be considered public.
 - 2.2.1. The Grantee will submit an annual progress report to the Board by February 1 of each year on the status of Program implementation by the Grantee. Information provided must conform to the requirements and formats set by the Board.
 - 2.2.2. All individual grants over \$500,000 require a reporting expenditure by July 15 of each year.
 - 2.2.3. Final Progress Report: The Grantee will submit a final progress report to the Board by February 1, 2029, or within 30 days of fully expending funds, whichever occurs sooner. Information provided must conform to the requirements and formats set by the Board.
- 2.3. **Match:** The Grantee will provide minimum match required by Exhibit A.
- 2.4. **Website:** The Grantee must clearly post on the Grantee's website the names of, and contact information for, the Grantee's leadership and the employee or other person who directly manages and oversees this Grant Contract Agreement on behalf of the Grantee.

3. Time.

The Grantee must comply with all the time requirements described in this Grant Agreement. In the performance of this Grant Agreement, time is of the essence.

4. Terms of Payment.

- 4.1. Funds will be distributed in three installments per grant: 1) The first payment of 50% will be distributed after the execution of the Grant Agreement. 2) The second payment of 40% will be distributed after the first payment of 50% has been expended and reporting requirements have been met. 3) The third payment of 10% will be distributed after the grant has been fully expended and reporting requirements are met.
- 4.2. Grantees may be required to submit documentation of expenditures reported.
- 4.3. All costs must be incurred within the grant period. All incurred costs should be calculated or determined before the final report is completed or returning funds.
- 4.4. Unspent grant funds must be returned within 30 days of the expiration date of the Grant Agreement.
- 4.5. Once final reporting has been completed funds may not be re-requested as funds may not be available.
- 4.6. The obligation of the State under this Grant Agreement will not exceed the amount listed above.
- 4.7. This Grant Agreement includes advance payment. Advance payments allow the grantee to have adequate operating capital for start-up costs, ensure their financial commitment to landowners and contractors, and to better schedule work into the future.

5. Conditions of Payment.

All services provided by the Grantee under this Grant Agreement must be performed to the Board's satisfaction, as set forth in this Grant Agreement. Compliance will be determined at the sole discretion of the Board's Authorized Representative and in accordance with all applicable federal, State, Board, and local laws, policies, procedures, ordinances, rules, and regulations. The Grantee will not receive payment, may be required to repay grant funds, or may have future payments withheld if work is found by the Board to be unsatisfactory or performed in violation of federal, State, or local law. Costs charged to the grant must be direct and necessary to produce the outcomes funded by the grant. Charges to the grant must be itemized and documented. Grantee administrative costs must be necessary and reasonable. Grantee is required to account for staff time charged to BWSR grants in order to track the expenditure of grant funds and match to ensure the use of the funds is consistent with applicable State and BWSR requirements.

6. Contracting and Bidding Requirements.

- 6.1. **Municipalities**, as defined in [Subd. 1](#) of Minnesota Statutes § 471.345, are required to comply with [Minnesota Statutes § 471.345, Uniform Municipal Contracting Law](#) and the following sub-clauses:
 - 6.1.1. The Grantee and any subrecipients must comply with prevailing wage rules per [Minnesota Statutes §§ 177.41 through 177.50](#), as applicable.
 - 6.1.2. The Grantee and any subrecipients must not contract with vendors who are suspended or debarred by the State of Minnesota or the federal government: [Suspended and Debarred Vendors, Minnesota Office of State Procurement](#).

- 6.1.3. The Grantee must maintain written standards of conduct covering conflicts of interest and governing the actions of its employees engaged in the selection, award and administration of contracts.
- 6.2. **Non-governmental organizations**, those that do not meet the definition of municipality in 6.1, are required to comply with the contracting and bidding requirements in the following sub-clauses:
 - 6.2.1. Any services and/or materials that are expected to cost \$100,000 or more must undergo a formal notice and bidding process.
 - 6.2.2. Services and/or materials that are expected to cost between \$25,000 and \$99,999 must be competitively awarded based on a minimum of three (3) verbal quotes or bids or awarded to a targeted vendor.
 - 6.2.3. Services and/or materials that are expected to cost between \$10,000 and \$24,999 must be competitively awarded based on a minimum of two (2) verbal quotes or bids or awarded to a targeted vendor.
 - 6.2.4. The Grantee must take all necessary affirmative steps to assure that targeted vendors from businesses with active certifications through these entities are used when possible:
 - 6.2.4.1. [State Department of Administration's Certified Targeted Group, Economically Disadvantaged and Veteran-Owned Vendor List](#)
 - 6.2.4.2. [Metropolitan Council Underutilized Business Program](#)
 - 6.2.4.3. Small Business Certification Program through Hennepin County, Ramsey County, and City of St. Paul: [Central Certification Directory](#)
 - 6.2.5. The Grantee must maintain written standards of conduct covering conflicts of interest and governing the actions of its employees engaged in the selection, award and administration of contracts.
 - 6.2.6. The Grantee must maintain support documentation of the purchasing or bidding process used to contract services in their financial records, including support documentation justifying a single source bid, if applicable.
 - 6.2.7. Notwithstanding 6.2.1. – 6.2.4. above, the State may waive bidding process requirements when:
 - 6.2.7.1. Vendors included in response to competitive grant request for proposal process were approved and incorporated as an approved work plan for the grant; or
 - 6.2.7.2. It is determined there is only one reasonably able and available source for such materials or services and that grantee has established a fair and reasonable price.
 - 6.2.8. The Grantee and any subrecipients must comply with prevailing wage rules per [Minnesota Statutes §§ 177.41 through 177.50](#), as applicable.
 - 6.2.9. The Grantee and any subrecipients must not contract with vendors who are suspended or debarred by the State of Minnesota or the federal government: [Suspended and Debarred Vendors, Minnesota Office of State Procurement](#).
7. **Assignment, Amendments, Work Plan Revisions, Waiver, and Contract Complete.**
 - 7.1. **Assignment.** The Grantee may neither assign nor transfer any rights or obligations under this Grant Agreement without the prior consent of the Board and a fully executed Assignment Agreement, executed and approved by the same parties who executed and approved this Grant Agreement, or their successors in office.
 - 7.2. **Amendments and Work Plan Revisions.** Any amendments to this Grant Agreement must be in writing and will not be effective until approved and executed by the same parties who approved and executed the original Grant Agreement, or their successors in office. Amendments must be executed prior to the expiration of the original Grant Agreement or any amendments thereto. All work plan revisions must be documented. The Board reserves the right to require a work plan revision or grant agreement amendment for changes in the scope of the grant.
 - 7.3. **Waiver.** If the Board fails to enforce any provision of this Grant Agreement, that failure does not waive the provision or its right to enforce it.
 - 7.4. **Contract Complete.** This Grant Contract Agreement contains all negotiations and agreements between the Board and the Grantee. No other understanding regarding this Grant Contract Agreement, whether written or oral, may be used to bind either party.
8. **Subcontracting and Subcontract Payment.**
 - 8.1. A subrecipient is a person or entity that has been awarded a portion of the work authorized by this Grant Contract Agreement by Grantee. The Grantee must document any subaward through a formal legal agreement. The Grantee must provide timely notice to the State of any subrecipient(s) prior to the subrecipient(s) performing work under this Grant Contract Agreement.
 - 8.2. The Grantee must monitor the activities of the subrecipient(s) to ensure the subaward is used for authorized purposes; is in compliance with the terms and conditions of the subaward, [Minnesota Statutes § 16B.97, Subd.4 \(a\) \(1\)](#) and other relevant statutes and regulations; and that subaward performance goals are achieved.

- 8.3. During this Grant Contract Agreement, if a subrecipient is determined to be performing unsatisfactorily by the State's Authorized Representative, the Grantee will receive written notification that the subrecipient can no longer be used for this Grant Contract Agreement.
- 8.4. No subagreement shall serve to terminate or in any way affect the primary legal responsibility of the Grantee for timely and satisfactory performances of the obligations contemplated by the Grant Contract Agreement.
- 8.5. The Grantee must pay any subrecipient in accordance with Minnesota Statutes § 16A.1245.
- 8.6. The Grantee and any subrecipients must not contract with vendors who are suspended or debarred by the State of Minnesota or the federal government.

9. Liability.

The Grantee must indemnify, save, and hold the State, its agents, and employees harmless from any claims or causes of action, including attorney's fees incurred by the State, arising from the performance of this Grant Agreement by the Grantee or the Grantee's agents or employees. This clause will not be construed to bar any legal remedies the Grantee may have for the State's failure to fulfill its obligations under this Grant Agreement.

10. State Audits.

Under Minn. Stat. § 16B.98, Subd. 8, the Grantee's books, records, documents, and accounting procedures and practices of the Grantee or other party relevant to this Grant Agreement or transaction are subject to examination by the Board and/or the State Auditor, the Attorney General, or Legislative Auditor, as appropriate, for a minimum of six years from the end of this Grant Agreement, receipt and approval of all final reports, or the required period of time to satisfy all State and program retention requirements, whichever is later.

10.1. The books, records, documents, accounting procedures and practices of the Grantee and its designated local units of government and contractors relevant to this grant, may be examined at any time by the Board or Board's designee and are subject to verification. The Grantee or delegated local unit of government will maintain records relating to the receipt and expenditure of grant funds.

11. Government Data Practices.

The Grantee and State must comply with the Minnesota Government Data Practices Act, Minn. Stat. Ch. 13, as it applies to all data provided by the State under this Grant Agreement, and as it applies to all data created, collected, received, stored, used, maintained, or disseminated by the Grantee under this Grant Agreement. The civil remedies of Minn. Stat. § 13.08 apply to the release of the data referred to in this clause by either the Grantee or the State.

12. Workers' Compensation.

The Grantee certifies that it is in compliance with Minn. Stat. § 176.181, Subd. 2, pertaining to workers' compensation insurance coverage. The Grantee's employees and agents will not be considered State employees. Any claims that may arise under the Minnesota Workers' Compensation Act on behalf of these employees and any claims made by any third party as a consequence of any act or omission on the part of these employees are in no way the State's obligation or responsibility.

13. Publicity and Endorsement.

13.1. **Publicity.** Any publicity regarding the subject matter of this Grant Agreement must identify the Board as the sponsoring agency. For purposes of this provision, publicity includes notices, informational pamphlets, press releases, research, reports, signs, and similar public notices prepared by or for the Grantee individually or jointly with others, or any subcontractors, with respect to the Program, publications, or services provided resulting from this Grant Agreement.

13.2. **Endorsement.** The Grantee must not claim that the State endorses its products or services.

14. Governing Law, Jurisdiction, and Venue.

Minnesota law, without regard to its choice-of-law provisions, governs this Grant Agreement. Venue for all legal proceedings out of this Grant Agreement, or its breach, must be in the appropriate State or federal court with competent jurisdiction in Ramsey County, Minnesota.

15. Termination.

15.1. The Board may cancel this Grant Agreement at any time, with or without cause, upon 30 days' written notice to the Grantee. Upon termination, the Grantee will be entitled to payment, determined on a pro rata basis, for services satisfactorily performed.

15.2. The Board may immediately terminate this Grant Agreement if the Board finds that there has been a failure to comply with the provisions of this Grant Agreement, that reasonable progress has not been made or that the purposes for which the funds were granted have not been or will not be fulfilled. The Board may take action to protect the interests of the State of

Minnesota, including the refusal to disburse additional funds and requiring the return of all or part of the funds already disbursed.

15.3. The Commissioner of Administration may immediately and unilaterally terminate this Grant Contract Agreement if further performance under the agreement would not serve agency purposes or performance under the Grant Contract Agreement is not in the best interest of the State.

15.4. The Board may immediately terminate this Grant Contract Agreement if it does not obtain funding from the Minnesota Legislature, or other funding source; or if funding cannot be continued at a level sufficient to allow for the payment of the services addressed within this Grant Contract Agreement. Termination must be by written notice to the Grantee. The Board is not obligated to pay for any services that are provided after notice and effective date of termination. However, the Grantee will be entitled to payment, determined on a pro rata basis, for services satisfactorily performed to the extent that dedicated funds are available.

In the event of temporary lack of funding or appropriation, the Board may pause its obligations under this Grant Contract Agreement without terminating it. This pause will be for the duration of the lack of funding or appropriation and shall not be considered a termination of the Grant Contract Agreement. The Grantee will be notified in writing of the temporary pause, and the Grantee's ability to provide services may be temporarily suspended during this period. The Board will provide reasonable notice to the Grantee of the lack of funding or appropriation and shall notify the Grantee once funding is restored or appropriated, at which point the provision of services under the Grant Contract Agreement may resume. The Board will not be assessed any penalty if the Grant Contract Agreement is terminated due to insufficient funding. The Board must provide the Grantee notice of the lack of funding within a reasonable time of the Board's receiving notice.

16. Data Disclosure.

Under Minn. Stat. § 270C.65, Subd. 3, and other applicable law, the Grantee consents to disclosure of its social security number, federal employer tax identification number, and/or Minnesota tax identification number, already provided to the State, to federal and State tax agencies and State personnel involved in the payment of State obligations. These identification numbers may be used in the enforcement of federal and State tax laws which could result in action requiring the Grantee to file State tax returns and pay delinquent State tax liabilities, if any.

17. Intellectual Property Rights.

The State owns all rights, title, and interest in all of the intellectual property rights, including copyrights, patents, trade secrets, trademarks, and service marks in the Works and Documents *created and paid for under this grant*. Works means all inventions, improvements, discoveries, (whether or not patentable), databases, computer programs, reports, notes, studies, photographs, negatives, designs, drawings, specifications, materials, tapes, and disks conceived, reduced to practice, created or originated by the Grantee, its employees, agents, and subcontractors, either individually or jointly with others in the performance of this grant. Work includes "Documents." Documents are the originals of any databases, computer programs, reports, notes, studies, photographs, negatives, designs, drawings, specifications, materials, tapes, disks, or other materials, whether in tangible or electronic forms, prepared by the Grantee, its employees, agents or subcontractors, in the performance of this grant. The Documents will be the exclusive property of the State and all such Documents must be immediately returned to the State by the Grantee upon completion or cancellation of this grant at the State's request. To the extent possible, those Works eligible for copyright protection under the United State Copyright Act will be deemed to be "works made for hire." The Grantee assigns all right, title, and interest it may have in the Works and the Documents to the State. The Grantee must, at the request of the State, execute all papers and perform all other acts necessary to transfer or record the State's ownership interest in the Works and Documents.

***IN WITNESS WHEREOF**, the parties have caused this Grant Agreement to be duly executed intending to be bound thereby.*

Approved:

Rice Creek WD

Board of Water and Soil Resources

By: _____

By: _____

(signature)

(signature)

Title: _____

Title: _____

Date: _____

Date: _____

Grant Program Requirements:**FY26 Water Quality and Storage Grant Program****1. Match**

A non-state match equal to at least 10% of the amount of the grant received is required. The anticipated source(s) for the match shall be identified in the grant work plan. Match can be provided by a landowner, land occupier, private organization, local government or other non-state source and can be in the form of cash or the cash value of services or materials contributed to the accomplishment of grant objectives. State funded loans repaid with non-state funds may be used for the match. Funds used for match for this program cannot be used as match for any other state grant program.

2. Grant Work Plan

A work plan shall be developed in eLINK and must be approved before execution of the grant agreement. The work plan shall reflect each eligible activity that will be implemented, a description of the anticipated activity outcomes or accomplishments, and grant funding amounts to accomplish each of the activities.

For Design and Construction grants, the work plan must also include plans for long-term maintenance and inspection for the duration of the life of a project

3. Eligible Activities

Eligible activities must result in a reduction to peak flow rates and/or volumes to demonstrate a decrease in downstream flooding, improvement of water quality or related public benefits, or to mitigate climate change impacts. Grants may include any number of practices, but the practices cumulatively must reduce the hydrograph peak at the area of interest (to be determined by the grantee).

Project lifespan must be at least 25 years, and the applicant must develop an Operation and Maintenance plan that includes an inspection schedule, expectations for routine maintenance, and a financing system to ensure the design function of the project.

Design and Construction Grants:

Eligible activities include; construction costs, project development, grant management and administration, and technical and engineering assistance necessary for design of these practices.

Payments for land protection including easement payment (temporary, perpetual, or flowage), pre-title acquisition payments, property acquisition costs, survey, title, and recording fees are eligible expenses under this grant (as approved by the Board).

Modeling and Conceptual Design Grants:

Eligible activities include; outreach, modeling of a stream or drainage system, grant management and administration, and technical and engineering assistance necessary for conceptual design of the subsequently selected projects or practices within the modeled watershed. The intent of the proposed sites must be to reduce flooding, improve water quality, or mitigate climate change impacts and they must decrease the peak flow rate of the runoff hydrograph at an area of interest.

4. Ineligible Activities**Design and Construction Grants:**

- Proposed activities that do not demonstrate a reduction in the hydrograph peak or volume at the area of interest.
- Activities that are multi-phase, multi-year storage systems (i.e. – the project must not rely on components that will be constructed at a later time in order to get the reduction in peak flow rates and/or volumes).
- Activities on an existing RIM easement that have not been pre-approved by BWSR easements staff.
- Maintenance or repair of existing structures/storage projects.
- Activities that would negatively affect drinking water.

- Infrastructure installation and upgrades that would be required to meet Municipal Separate Storm Sewer System (MS4) General Permit Requirements for development or redevelopment.

Modeling and Conceptual Design Grants:

- Modeling of one individual storage practice.
- Model development of a 103E system that consists of an Improvement. This modeling must be completed before the grant will be executed so that the grant funds will only be used to model the addition of storage on the system.
- Costs such as modeling software fees or development of new modeling software.

5. Native Vegetation

Projects that involve vegetation restoration or establishment must use native vegetation and seed and plant sources consistent with BWSR's Native Vegetation Establishment and Enhancement Guidelines, with the exceptions listed below. Use of plant species on the Minnesota [Noxious Weed List](#) is prohibited for all projects. Non-native species used for projects must not pose a risk to native plant communities. The maximum distance for sources of herbaceous species seed and plants is 200 miles; and for tree and shrubs seed and plants the distance is 300 miles.

Exceptions

- Non-native, non-invasive perennial crops, hay crops or forage crops may be used:
 - As part of a drinking water protection strategy in a vulnerable or highly vulnerable DWSMA as designated by the Department of Health or in a Township Well Testing high-priority area as determined by the Department of Agriculture;
 - In buffers, borders, grass waterways or other areas likely to be exposed to pesticides or part of agricultural production;
 - For soil stabilization, erosion prevention and carbon sequestration in an agricultural production setting;
 - On fields that will be hayed, grazed or harvested.
- For the exemptions above, if the project area is under 20 acres in size, the exception may be approved by local conservation staff. If the project area is 20 acres or larger, or for any exceptions not listed here, grantees must request approval from the BWSR Grant Manager.
- Cover crops used to improve soil health and/or water quality are allowed without a maximum acreage limit.
- Temporary cover is allowed without a maximum acreage limit when needed to stabilize project sites prior to the construction of structural conservation practices.
- Cultivars of native species may be used in urban stormwater plantings if they accomplish similar or greater ecological functions, help achieve aesthetic goals and do not pose an invasive or other environmental risk.

6. Allowable and Unallowable Costs

Allowable costs are costs solely incurred through project activities that are directly related to and necessary for producing the project outcomes described in the work plan. Grantee is required to account for the staff time charged to BWSR grants in order to track the expenditure of grant funds and match to ensure the use of the funds is consistent with applicable State and BWSR requirements.

Unallowable costs include but are not limited to:

- Bad debts, monetary settlements and judgements, late payment fees, and investment management fees
- Donations, fundraising, sponsorships, and acknowledgements
- Entertainment, gifts, prizes, and decorations
- Alcohol
- Interest on loans not authorized under state statute
- Loans of BWSR grant funds
- Lobbying, lobbyists, and political contributions
- Merit awards and bonuses

7. **Sub-agreements**

Funds may be distributed to partner(s) through the use of sub-agreements. Activities identified in the sub-agreement must fit within the scope of the agreement between BWSR and the recipient and include requirements for fund distribution, implementation, and reporting.

8. **Technical Quality Assurance**

Practices and projects must meet the following requirements to ensure long-term public benefit:

- **Technical Assistance Provider.** The recipient must designate technical assistance provider(s) that have appropriate credentials for investigation, design, and construction.
- **Practice Standards.** Practices and projects must use appropriate standards for design, construction, effective life, operation, and maintenance.
- **Practice Certification.** Technical assistance provider(s) must certify that the practice or project was installed or constructed in accordance with the applicable plans and specifications, including approved modifications, prior to authorization for payment.
- **Operation and Maintenance.** Technical Assistance Provider(s) must prepare an operation and maintenance (O&M) plan specific to the site and practice(s) implemented.
- **Periodic Practice/Project Inspection.** Inspections shall confirm that the operation and maintenance plan is being followed and the project has not been altered or removed.

9. **Project and Practice Assurances**

A written agreement is required to ensure program requirements are met when installing projects and practices or providing financial assistance to a land occupier. Project and Practice Assurances must include technical and financial obligations and requirements for the installation, operation, and maintenance of the practice or project, including a plan for failures or noncompliance.

10. **Providing Financial Assistance to Land Occupiers**

All BWSR funds used by a recipient to provide financial assistance to a landowner or land occupier requires adequate project assurances.

Project Application and Agreements

Work completed prior to the signing of the agreement is not eligible.

Conservation Practice Contract Noncompliance

Failure to complete, maintain, or repair a conservation practice or unauthorized alteration is considered non-compliance with an executed conservation practice agreement. If the organization discovers noncompliance, they must take action to resolve and notify BWSR.

11. **Grant Management and Reporting**

Eligible activities include local grant administration, management, and reporting that are directly related to and necessary for implementing the project or activity associated with the grant. Grantee is required to report on the outcomes, activities, and accomplishments.

ITEMS REQUIRING BOARD ACTION

3. HEI Task Order 2025-014 Hardwood Creek / Judicial Ditch No. 2
Subwatershed Storage Feasibility Study (David Petry)

MEMORANDUM

Rice Creek Watershed District



Date: July 10, 2025
To: RCWD Board of Managers
From: David Petry, Project Manager
Subject: HEI Task Order 2025-014: Hardwood Creek / JD 2 Subwatershed Storage Feasibility Study

Introduction

Rice Creek Watershed District (RCWD) has requested Houston Engineering, Inc. (HEI) to draft a task order to complete a feasibility study for a stormwater storage project in the Hardwood Creek, or the Main Trunk of Anoka Washington Judicial Ditch (AWJD or JD) 2 watershed. Staff are requesting authorization from the Board of Managers for the Administrator to execute the task order.

Background

To combat increasing flow and velocities that destabilize stream channels and damage existing infrastructure, RCWD seeks to further investigate the feasibility of a stormwater storage project in the AWJD 2 watershed. Modeling and conceptual design of multiple storage sites in the AWJD 2 watershed is the next step towards implementing a water quality improvement project.

HEI has drafted a task order outlining four primary tasks, including 1) Modeling and Conceptualize Alternatives, 2) Feasibility Report, 3) Meetings and Coordination, and 4) Regulatory Coordination. The feasibility report will summarize the analysis and recommend future phases leading to final design and implementation. The deadline for deliverables for this task order is March 1, 2026.

This project is assigned to 60-11 Regional Water Management Partnership Projects. RCWD has been awarded \$50,000.00 through a Board of Water and Soil Resources (BWSR) FY26 Water Quality and Storage Grant, which has a deadline of December 31, 2027. The required match is \$5,000.00 (10%) and is included in the approved 2025 budget.

Staff Recommendation

Staff recommend the Board of Managers authorize the Administrator to execute the task order for Houston Engineering, Inc. to complete a feasibility study for a stormwater storage project in the Hardwood Creek / JD 2 watershed.

Proposed Motion

Manager _____ moves to authorize the Administrator to execute Task Order 2025-014 Hardwood Creek / JD 2 Subwatershed Storage Feasibility Study for Houston Engineering, Inc., not to exceed \$54,000.00, seconded by Manager _____.

Attachments

HEI Task Order 2025-014: Hardwood Creek / JD 2 Subwatershed Storage Feasibility Study

SCOPE OF SERVICES



Task Order No. 2025-014
Rice Creek Watershed District



Hardwood Creek / JD 2 Subwatershed Storage Feasibility Study

RCWD Administrative Information:

Account No.: 60-11
Account Name: Regional Water Management Projects

Houston Engineering Project No.: R005555-0370

Task Order Purpose:

The Rice Creek Watershed District has received grant funding to investigate opportunities for storage sites in the watershed area of Hardwood Creek (which is also designated as Judicial Ditch No. 2 -- JD 2). This feasibility study will include modeling and conceptual design of multiple storage sites with a goal of attenuation of peak flows, reduction in downstream velocities, and sediment capture. A mapping component of the project will visually present the changes to the landscape and the floodplain boundaries if the water retention projects are implemented. This will assist the Board of Managers and other stakeholders in choosing a path forward.

Professional Services Rendered: The following describes the intended scope and budget.

Task 1 – Modeling and Conceptualize Alternatives: Beginning with LIDAR topography and local knowledge of floodplain characteristics, potential storage sites to be considered within the analysis will be identified in a desktop analysis. District-wide modeling will incorporate potential storage for sites to determine the hydraulic changes that could be expected to occur per each site analyzed. Graphical analysis of model hydrographs and mapping will demonstrate whether the alternatives have the potential to reduce peak flows and velocities at critical points along Hardwood Creek / JD 2.

Task 2 – Feasibility Report: Model results and conceptual design will be incorporated into a draft feasibility report and distributed to District staff. We will then have collaborative discussion to identify potential hurdles to project implementation, and steps to overcome any hurdles.

Task 3 – Meetings and Coordination: Close correspondence with District staff will keep the study on track to match with District goals. Additional coordination may be required due to the Grant funded nature of this feasibility study.

Task 4 – Regulatory Coordination: Although expected to be minimal at this early phase of the project, early coordination with the MnDNR as both a regulator and landowner can go a long

SCOPE OF SERVICES



Task Order No. 2025-014
Rice Creek Watershed District



Hardwood Creek / JD 2 Subwatershed Storage Feasibility Study

way to create implementable projects in future phases, and we intend to gain their concurrence with feasible alternatives.

Deliverables:

The deliverables consist of a Technical Memorandum summarizing the Feasibility analysis completed and the recommended path for future phases and final design and implementation.

Schedule and Compensation:

HEI recommends a budget in the amount of **\$54,000** for engineering services described within this task order. HEI shall not exceed this amount for the completion of this work without prior authorization. The schedule for submittal of the deliverables is **March 1, 2026**. A breakdown of tasks is included in **Attachment A**.

Assumptions:

The estimated compensation for the execution of the tasks identified within the "Professional Services Rendered" section of this Task Order is based upon the following assumptions:

1. No survey will be required.
2. Scope includes two virtual conference calls with District staff, one in-person presentation at a board workshop.
3. Up to four storage sites will be modeled.

SCOPE OF SERVICES



Task Order No. 2025-014
Rice Creek Watershed District



Hardwood Creek / JD 2 Subwatershed Storage Feasibility Study

SIGNATURES:

The services described by this Task Order are being provided in accordance with the Professional Services Agreement between the Rice Creek Watershed District and Houston Engineering dated May 14, 2008, as amended and extended. This **Task Order** shall be effective **June 9, 2025** as authorized by the signatures of representatives of the Rice Creek Watershed District and Houston Engineering, Inc.

Rice Creek Watershed District

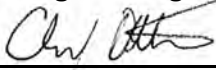
By: _____

Name: Nick Tomczik

Title: Administrator

Date: _____

Houston Engineering, Inc.

By: 

Name: Chris Otterness

Title: District Engineer

Date: June 9, 2025

Attachment A
ESTIMATED BUDGET
2025 Hardwood Creek / JD 2 Subwatershed Storage Feasibility Study



Date Revised: June 3, 2025
 Prepared by: A. Nies and Bret Z.
 Checked by: C. Otterness

Total Estimated Expenses \$0
 Total Estimated Cost \$53,608

TASK DESCRIPTION	Principal In Charge	Project Manager	Engineer III	GIS Analyst II	Environmental Scientist	Total	
						Hours	Dollars
	CO	BZ/ AN	IR	MO	CT		
Total Labor Hours ==>	24	62	176	46	24	332	
Total Labor Dollars ==>	\$5,376	\$12,710	\$26,224	\$5,290	\$4,008	\$53,608	
2025 Hardwood Creek / JD 2 Subwatershed Storage Feasibility Study	24	62	176	46	24	332	\$53,608
Modeling and Conceptualize Alternatives	7	25	128	26	2	188	\$29,089
Conceptualize ideal storage sites for potential benefits	2	4	12	4	2		
District-wide modeling for multiple storage sites	4	16	100	2			
Graphical comparison of modeled output hydrographs for flood reduction potential	1	4	12				
Mapping flooding impacts/ benefitted areas		1	4	20			
Feasibility Report	7	24	44	20	14	109	\$17,682
Prepare draft feasibility report for water quality and storage	2	8	24		8		
Flood mapping and figures creation		2	4	20			
Quantify Water Quality Benefits	2	4	2				
Identify potential habitat benefits / hydrograph leveling	2	4	2				
Incorporate District and Regulatory comments into report		2	4		4		
Final Feasibility report	1	4	8		2		
Meetings and Coordination	8	10	4	0	6	28	\$5,440
Meet with District staff (2)	2	2			2		
internal coordination meetings (4)	4	4	4		4		
Present to Board at workshop	2	4					
Regulatory Coordination	2	3	0	0	2	7	\$1,397
Early Coordination with DNR about work in public water wetlands	2	3			2		

ITEMS REQUIRING BOARD ACTION

4. 2025 MN Watersheds Resolutions - RCWD Voting and Delegation Decision (Kendra Sommerfeld)



MEMORANDUM

Rice Creek Watershed District

Date: July 23rd, 2025
To: RCWD Board of Managers
From: Kendra Sommerfeld, Communications/Outreach Manager
Subject: 2025 MN Watersheds Resolutions – RCWD Voting and Delegation Decision
Action

Introduction

MN Watersheds considers resolutions from membership for consideration and potential adoption at its Annual Meeting on Resolutions and Petitions. RCWD Board August 11, 2025, workshop agenda included discussion on the MN Watersheds resolution and voting delegates. The RCWD Board at the subsequent Board meeting formalizes its voting delegates and voting position on the MN Watersheds resolutions.

Background

The 2025 MN Watersheds Annual Meeting on Resolutions and Petitions meeting will take place on August 25th, 2025, via ZOOM at 10AM. This is a new change from last year's meeting which was held in conjunction with their annual conference and trade show. The 2025 MN Watersheds Annual Meeting on Resolutions and Petitions packet of member meeting materials is attached.

The Board will have discussed the resolutions and member meeting packet at the August 11, 2025, workshop and worked to understand manager positions on resolutions. the Board should consider two actions: 1) designation of two RCWD delegates and an alternate 2) RCWD voting positions to consider and act upon proposed Legislative Platform updates; and to consider and act upon proposed Resolutions at the 2025 MN Watersheds Annual Meeting on Resolution and Petitions.

Proposed Motions

Manager _____, to designate Manager _____ and Manager _____ as the delegates for the 2025 Annual Meeting on Resolutions and Petitions, with Manager _____ as the alternate.

Manager _____, to instruct the delegates to vote in accordance with the stated RCWD positions related to the resolutions on the agenda at the 2025 Annual Meeting on Resolutions and Petitions.

Attachments

Workshop Packet Item: MN Watersheds 2025 Annual Meeting on Resolutions and Petitions Member Packet Materials

ITEMS REQUIRING BOARD ACTION

5. Check Register Dated August 13, 2025, in the Amount of \$226,516.33 Prepared by Redpath and Company

Rice Creek Watershed District
Check Register
July 24, 2025 - August 13, 2025
To Be Approved at the August 13, 2025 Board Meeting

Check #	Date	Payee	Description	Amount
26568	07/23/25	DocuSign, Inc.	Computer Software	\$5,334.61
26569	08/13/25	City of New Brighton	Construction -SMG grant	74,000.00
26570	08/13/25	City of Mounds View	Professional Services	200.00
26571	08/13/25	ECM Publishers, Inc.	Legal Notices	63.00
26572	08/13/25	EPG Companies	Contracted Services	506.90
26573	08/13/25	Shane Gydesen	Construction -WQ cost share grant	9,225.00
26574	08/13/25	League of MN Cities Ins. Trust WC	Insurance & Bonds	1,385.00
26575	08/13/25	Leymar Companies LLC	Professional Services	306.25
26576	08/13/25	Tessa Melmer	Construction-Mini Grant	317.86
26577	08/13/25	Christina Mintz	Construction -Mini Grant	496.50
26578	08/13/25	Print Central	Legal Notices	661.42
26579	08/13/25	Rinke Noonan	Legal Expense	7,252.80
26580	08/13/25	Rymark	Professional Services	3,118.80
26581	08/13/25	Stantec Consulting Services Inc.	Contracted Services	3,674.24
26582	08/13/25	Timesaver Off Site Secretarial	Professional Services	172.00
26583	08/13/25	Washington Conservation District	Contracted Services	6,407.25
26584	08/13/25	WCHO Services, LLC	Contracted Services	8,900.00
11472	08/13/25	Thomas Houck	Surety Release - #23-054	1,000.00
11473	08/13/25	North Shore Development Partners	Surety Release - #21-067	4,300.00
11474	08/13/25	Rehbein Properties	Surety Release - #21-087	19,700.00
11475	08/13/25	Chris Rice	Surety Release - #23-040	1,000.00
11476	08/13/25	Nicholas Roberts	Surety Release - #19-009	2,600.00
Payroll	08/15/25	August 15th Payroll (estimate)	August 15th Payroll (estimate)	39,061.81
EFT	08/13/25	Comcast	Telecommunications	334.89
EFT	08/13/25	Wex Bank	Vehicle Fuel	709.11
EFT	08/13/25	Xcel Energy	Telecommunications	16.52
EFT	08/13/25	Xcel Energy	Telecommunications	17.34
EFT	08/13/25	US Geological Survey	Contracted Services	3,569.50
EFT	08/19/25	Card Services-Elan	July/August Credit Card	5,574.85
EFT	08/08/25	US Bank Equipment Finance	Equipment Lease	669.32
EFT	08/15/25	Internal Revenue Service	8/15 Federal Withholding (estimate)	13,706.97
EFT	08/15/25	Minnesota Revenue	8/15 State Withholding (estimate)	2,439.00
EFT	08/15/25	Empower Retirement	8/15 Deferred Compensation	1,060.00
EFT	08/15/25	Empower Retirement	8/15 Roth IRA	190.00
EFT	08/15/25	Health Equity	8/15 HSA	453.83
EFT	08/15/25	PERA	8/15 PERA (estimate)	8,091.56
Total				<u><u>\$226,516.33</u></u>

ITEMS FOR DISCUSSION AND INFORMATION

1. District Engineer Updates and Timeline



District Engineer - Monthly Project Report July 2025 Rice Creek Watershed District



Date Prepared:

5-Aug-25

Prepared by:

C. Grandbois

Project Name	Task Order Manager	Estimated Budget	Cost to Date	Remaining Budget	Project Complete / Transfer Funds?	Estimated Progress Based on Work Completed	Percentage of Budget Utilized	Within Budget? (Y/N)	District Billed for Exceedence of Budget? (Y/N)	Initial Target Completion Date	Items of Interest / Concern
GIS and Ditch Records Maintenance; DrainageDB Annual Subscription	Brian Fischer	\$16,000	\$10,099	\$5,901	N	58.3%	63.1%	Y	N/A	31-Dec-25	Drainage records are being added to DrainageDB on a quarterly basis.
MS4Front Annual Subscription and Implementation Services	Brian Fischer	\$16,000	\$5,992	\$10,008	N	58.3%	37.5%	Y	N/A	31-Dec-25	We continue to make updates on an as-requested basis.
East Moore Lake Stormwater Resilience and Water Quality Analysis	Adam Nies	\$77,000	\$271	\$76,730	N	0.0%	0.4%	Y	N/A	1-Feb-26	HEI will begin this project with a kick-off meeting of stakeholders
Old Central Avenue Feasibility Study	Greg Bowles	\$26,000	\$1,488	\$24,512	N	5.0%	5.7%	Y	N/A	30-Sep-25	HEI and District staff have completed an on-site meeting and are beginning to conceptualize options.
JD 3 Clearwater Creek Final Plans	Adam Nies	\$110,000	\$396	\$109,605	N	0.0%	0.4%	Y	N/A	30-Jun-26	Project will commence with municipal coordination and landowner meetings
2025 District Wide Modeling Program Annual Updates	Bret Zimmerman	\$35,200	\$19,663	\$15,537	N	50.0%	55.9%	Y	N/A	1-Nov-25	We have updated several models with revised geometric data.
Lake Johanna Outlet Structure Feasibility Study	Chris Otterness	\$13,000	\$2,368	\$10,632	N	15.0%	18.2%	Y	N/A	30-Aug-25	We have begun reviewing concept layouts for a new outlet structure
Jones Lake Outlet Modification and Dredging Project: Final Design and Permitting	Joe Lewis	\$485,000	\$5,958	\$479,043	N	0.0%	1.2%	Y	N/A	30-Jun-26	We will begin this project with development of environmental review documents.

Values in red are either potential budget concerns or changes in schedule.

The "overage" for those projects shown as "over budget" is not billed to the District. The cost to date column reflects HEI's actual internal cost. Projects are considered within budget if $\pm 5\%$.

**District Engineer
Monthly Progress Report (Actual & Estimated Progress)
Through July 2025**

