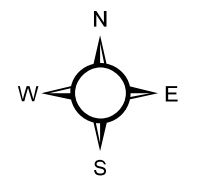
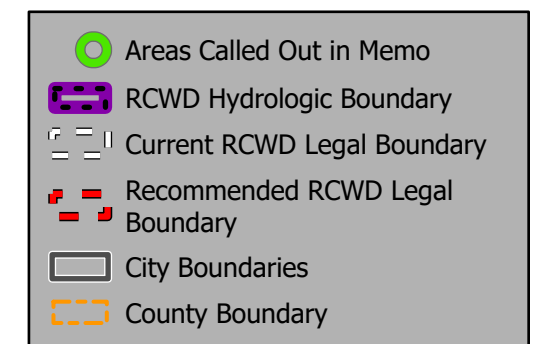


Legal Boundary Review




Legal Boundary Review - Page 24 of 41					
Scale: 1:4,300	Drawn by: KRB	Checked by: COO	Project No : 5555-0293	Date: 5/8/2024	Sheet: 24 of 41

RICE CREEK
WATERSHED
DISTRICT


Shoreview
North Oaks

H:\JBN\5500\5555\5555 - 0293 Ramsey Henepin Boundary\GIS Data\5555-0293 Mapbooks\


Legal Boundary Review




Areas Called Out in Memo




RCWD Hydrologic Boundary




Current RCWD Legal Boundary



Recommended RCWD Legal Boundary



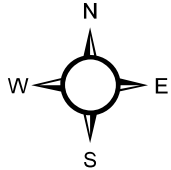
City Boundaries



County Boundary

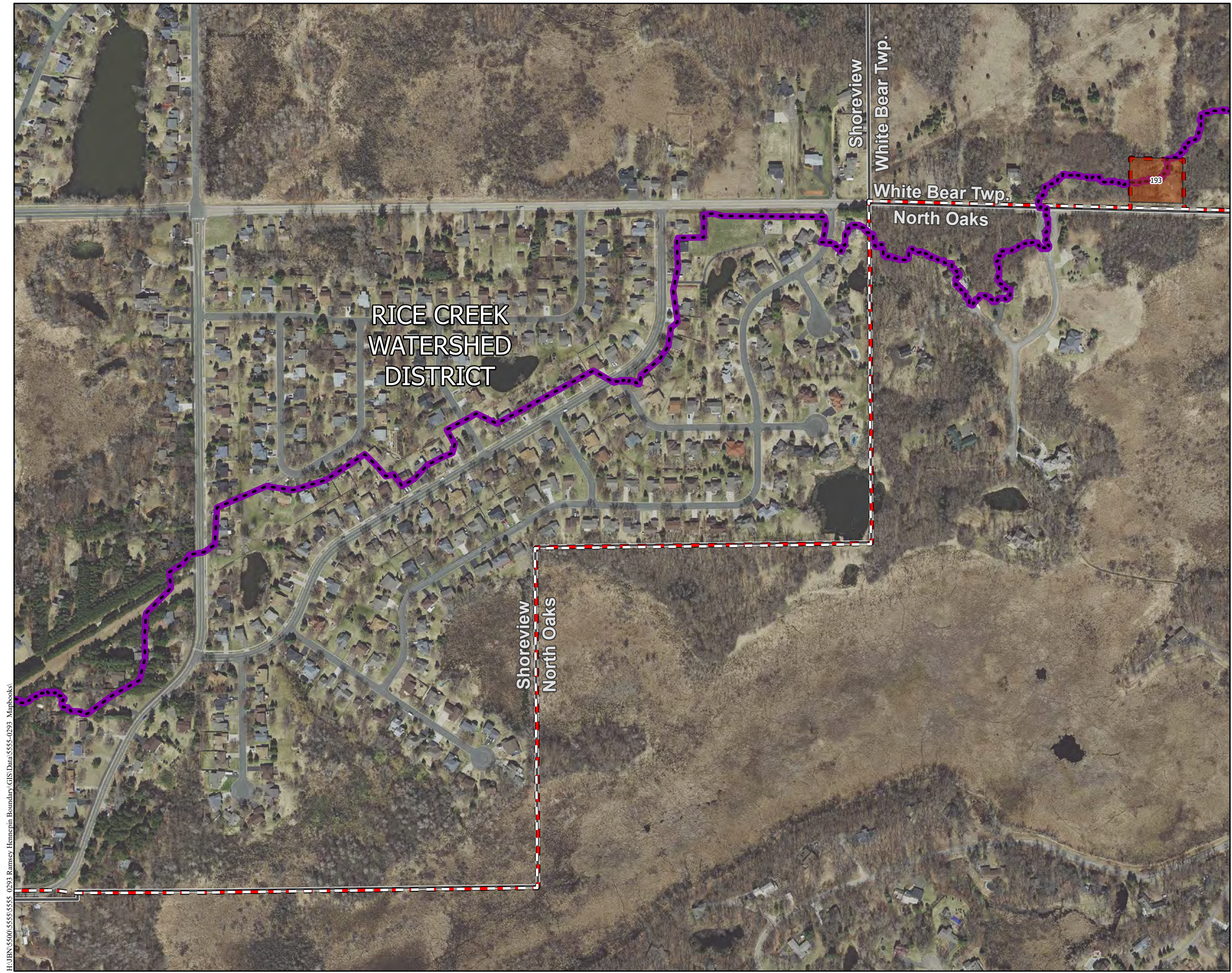
RICE CREEK
WATERSHED
DISTRICT

Shoreview
North Oaks

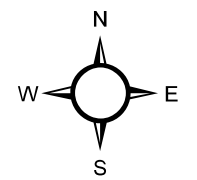


Legal Boundary Review - Page 25 of 41					
Scale: 1:4,290	Drawn by: KRB	Checked by: COO	Project No : 5555-0293	Date: 5/8/2024	Sheet: 25 of 41

Legal Boundary Review



- Areas Called Out in Memo
- RCWD Hydrologic Boundary
- Current RCWD Legal Boundary
- Recommended RCWD Legal Boundary
- City Boundaries
- County Boundary
- New Watershed**
- VLAWMO



H:\JBN\5500\5555\5555-0293 Ramsey Henepin Boundary\GIS Data\5555-0293 Mapbooks\

Legal Boundary Review

RICE CREEK
WATERSHED
DISTRICT

Areas Called Out in Memo

RCWD Hydrologic Boundary

Current RCWD Legal Boundary

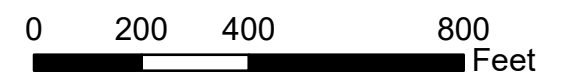
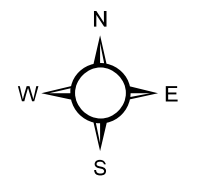
Recommended RCWD Legal Boundary

City Boundaries

County Boundary


New Watershed


RCWD





Legal Boundary Review - Page 27 of 41					
Scale: 1:4,290	Drawn by: KRB	Checked by: COO	Project No : 5555-0293	Date: 5/8/2024	Sheet: 27 of 41


Legal Boundary Review


 Areas Called Out in Memo

 RCWD Hydrologic Boundary


 Current RCWD Legal Boundary

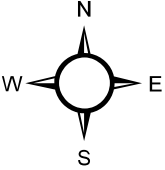
 Recommended RCWD Legal Boundary

 City Boundaries

 County Boundary

New Watershed

 RCWD




Legal Boundary Review - Page 28 of 41					
Scale: 1:4,290	Drawn by: KRB	Checked by: COO	Project No : 5555-0293	Date: 5/8/2024	Sheet: 28 of 41


RICE CREEK
WATERSHED
DISTRICT





H:\JBN\5500\5555\5555-0293 Ramsey Henepin Boundary\GIS\Data\5555-0293 Mapbooks\


Legal Boundary Review


 Areas Called Out in Memo

 RCWD Hydrologic Boundary


 Current RCWD Legal Boundary


 Recommended RCWD Legal Boundary

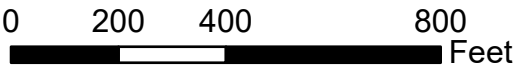
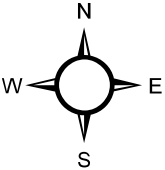
 City Boundaries

 County Boundary

New Watershed

 RCWD

 VLAWMO



Legal Boundary Review - Page 29 of 41					
Scale: 1:4,290	Drawn by: KRB	Checked by: COO	Project No : 5555-0293	Date: 8/20/2024	Sheet: 29 of 41



H:\JBN\5500\5555\5555-0293 Ramsey Hennepin Boundary\GIS\Data\5555-0293 Mapbooks\

Legal Boundary Review

Areas Called Out in Memo

RCWD Hydrologic Boundary

Current RCWD Legal Boundary

Recommended RCWD Legal Boundary

City Boundaries

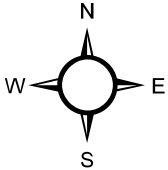
County Boundary

New Watershed

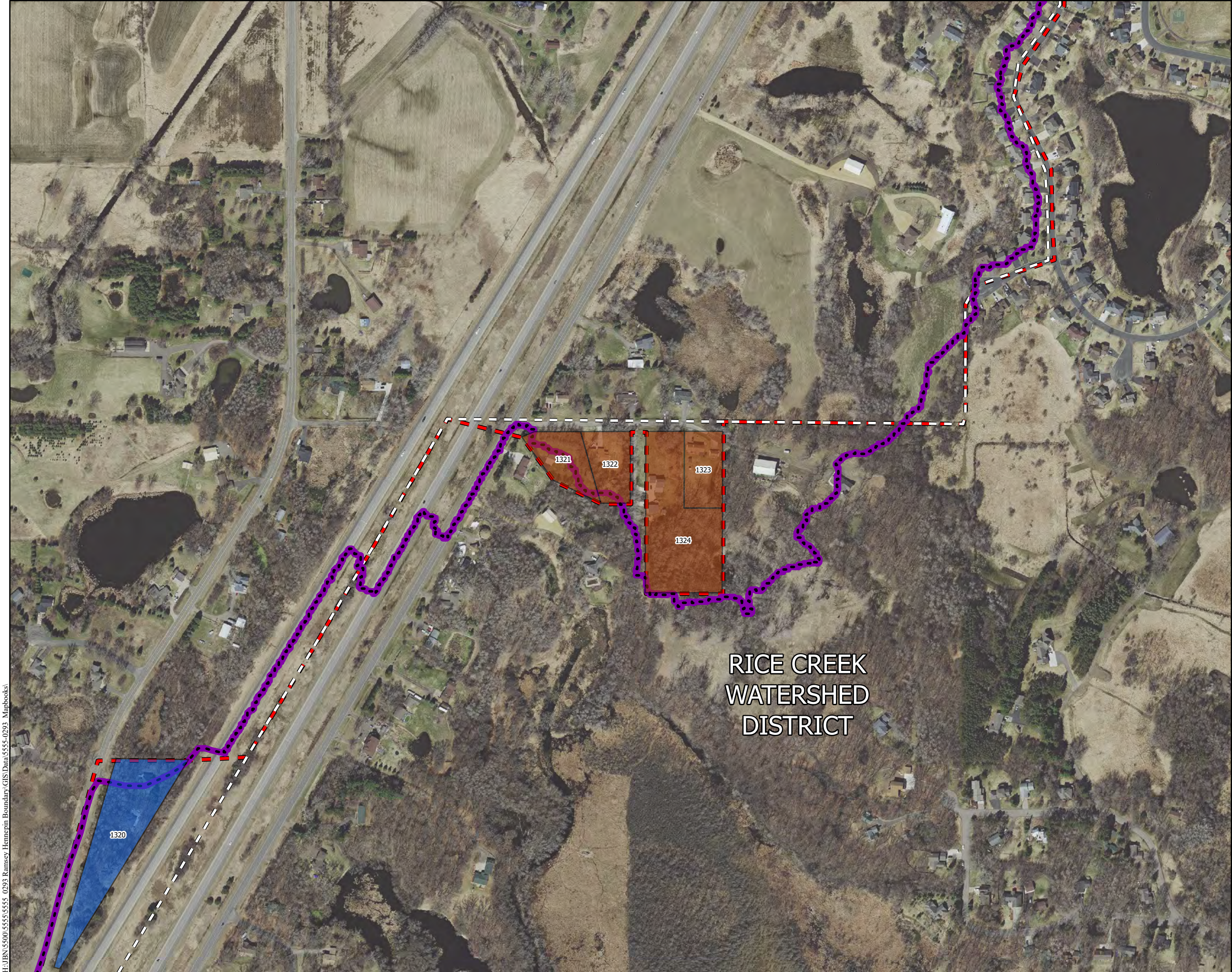
RCWD

VLAWMO

RICE CREEK
WATERSHED
DISTRICT




Legal Boundary Review - Page 30 of 41					
Scale: 1:4,290	Drawn by: KRB	Checked by: COO	Project No : 5555-0293	Date: 5/8/2024	Sheet: 30 of 41




H:\JBN\5500\5555\5555-0293 Ramses Hemisphere Boundary\GIS Data\5555-0293 Mapbooks\


Legal Boundary Review




Areas Called Out in Memo




RCWD Hydrologic Boundary




Current RCWD Legal Boundary




Recommended RCWD Legal Boundary




City Boundaries



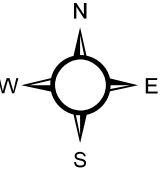
County Boundary



New Watershed










RCWD

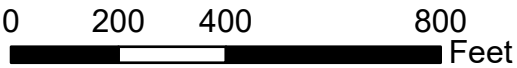
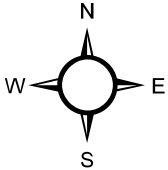


Legal Boundary Review - Page 31 of 41					
Scale: 1:4,290	Drawn by: KRB	Checked by: COO	Project No : 5555-0293	Date: 5/8/2024	Sheet: 31 of 41



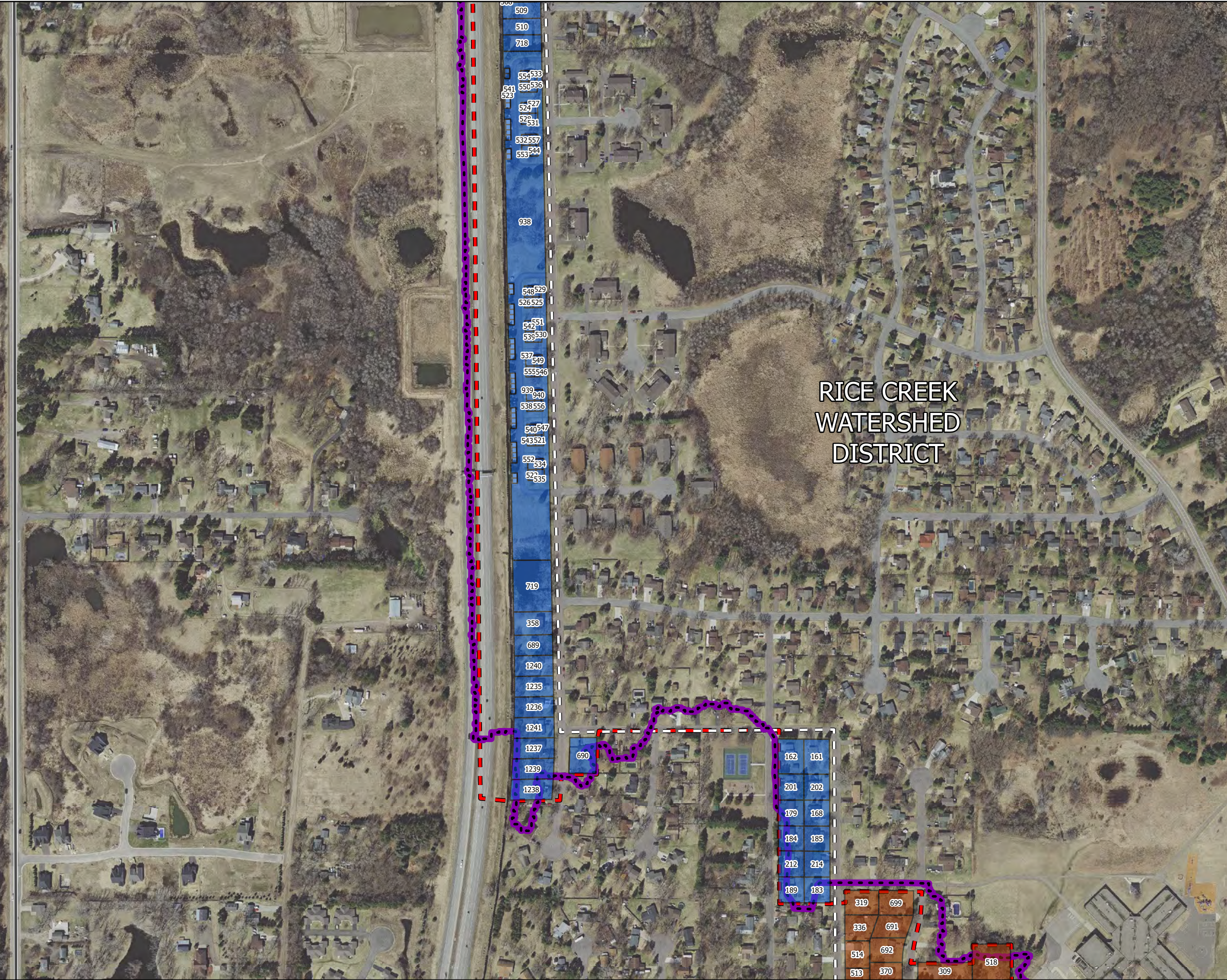
Legal Boundary Review

-  Areas Called Out in Memo
-  RCWD Hydrologic Boundary
-  Current RCWD Legal Boundary
-  Recommended RCWD Legal Boundary
-  City Boundaries
-  County Boundary
- New Watershed**
-  RCWD











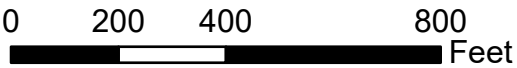
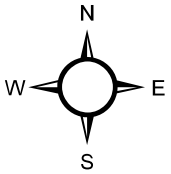
Legal Boundary Review - Page 32 of 41					
Scale: 1:4,290	Drawn by: KRB	Checked by: COO	Project No : 5555-0293	Date: 5/8/2024	Sheet: 32 of 41

H:\JRN\5500\5555\5555-0293 Ramsey Henepin Boundary\GIS Data\5555-0293 Mapbooks\




Legal Boundary Review


-  Areas Called Out in Memo
-  RCWD Hydrologic Boundary
-  Current RCWD Legal Boundary
-  Recommended RCWD Legal Boundary
-  City Boundaries
-  County Boundary
- New Watershed**
 -  RCWD
 -  VLAWMO





Legal Boundary Review - Page 33 of 41					
Scale: 1:4,290	Drawn by: KRB	Checked by: COO	Project No : 5555-0293	Date: 5/8/2024	Sheet: 33 of 41


Legal Boundary Review


 Areas Called Out in Memo

 RCWD Hydrologic Boundary


 Current RCWD Legal Boundary


 Recommended RCWD Legal Boundary

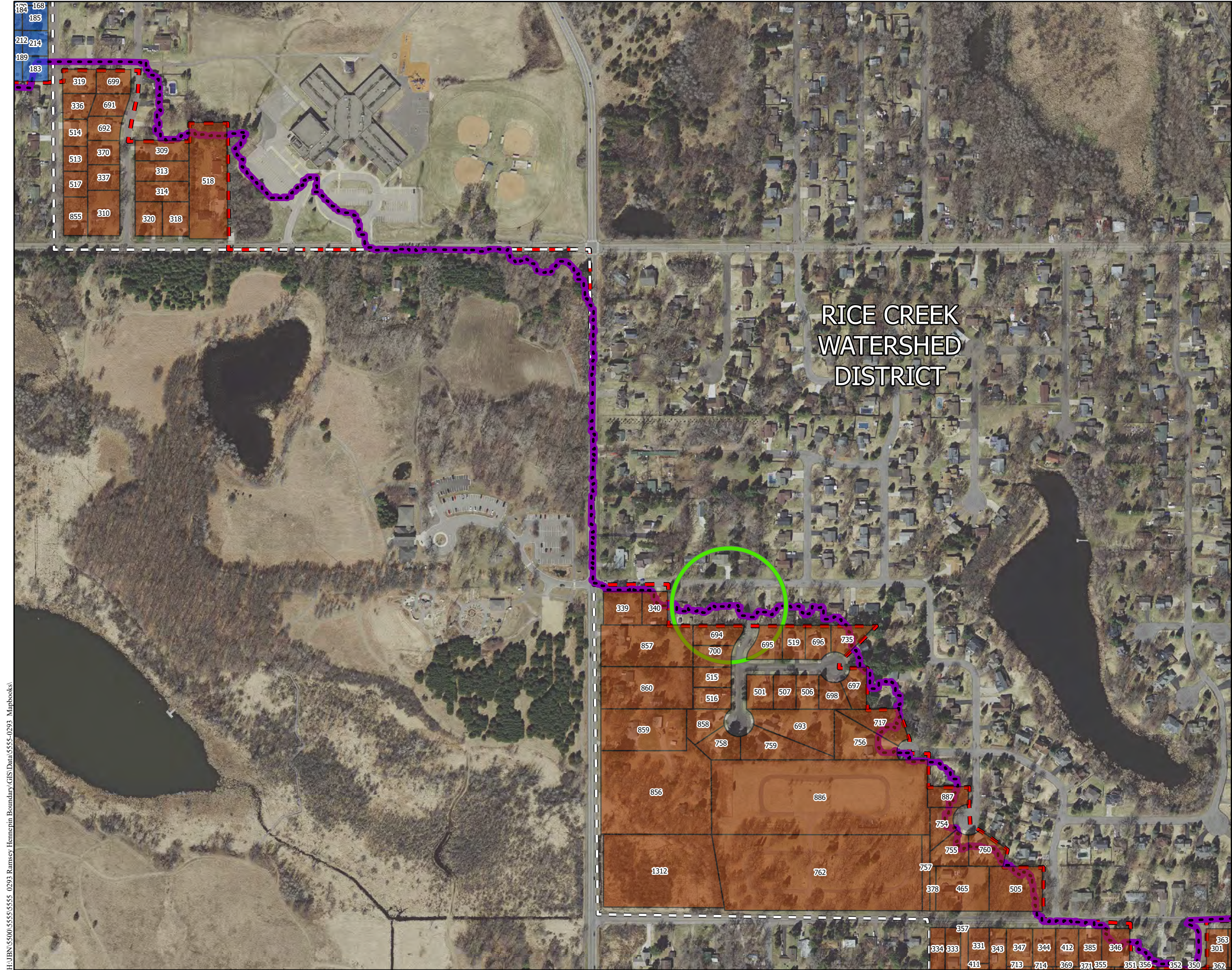
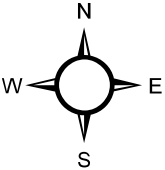
 City Boundaries

 County Boundary

New Watershed


 RCWD


 VLAWMO

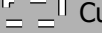



H:\JRN\5500\5555\5555-0293 Ramsey Henepin Boundary\GIS\Data\5555-0293 Mapbooks\


Legal Boundary Review


 Areas Called Out in Memo

 RCWD Hydrologic Boundary


 Current RCWD Legal Boundary


 Recommended RCWD Legal Boundary

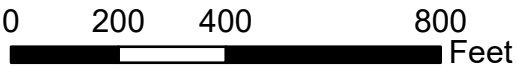
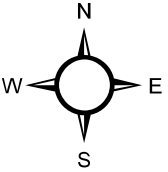
 City Boundaries

 County Boundary

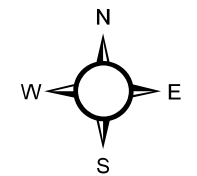
New Watershed

 RCWD


 VLAWMO





Legal Boundary Review - Page 35 of 41					
Scale: 1:4,290	Drawn by: KRB	Checked by: COO	Project No : 5555-0293	Date: 5/8/2024	Sheet: 35 of 41





Legal Boundary Review


 Areas Called Out in Memo

 RCWD Hydrologic Boundary


 Current RCWD Legal Boundary


 Recommended RCWD Legal Boundary

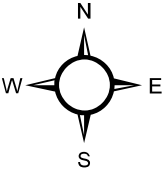
 City Boundaries

 County Boundary

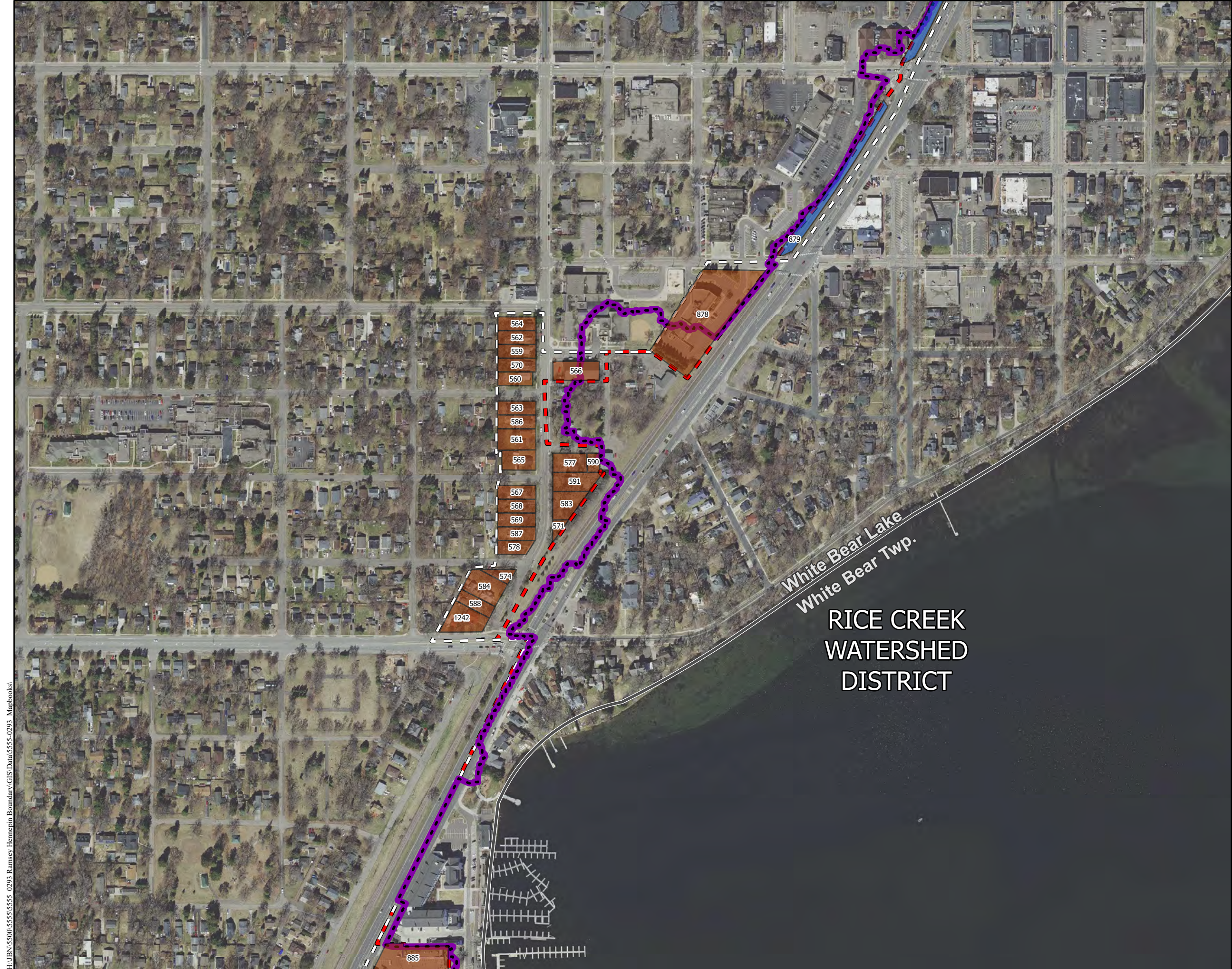
New Watershed

 RCWD

 VLAWMO



Legal Boundary Review - Page 37 of 41					
Scale: 1:4,290	Drawn by: KRB	Checked by: COO	Project No : 5555-0293	Date: 5/8/2024	Sheet: 37 of 41



H:\JBN\5500\5555\5555-0293 Ramsey Hennepin Boundary\GIS Data\5555-0293 Mapbooks\

Legal Boundary Review

Areas Called Out in Memo

RCWD Hydrologic Boundary

Current RCWD Legal Boundary

Recommended RCWD Legal Boundary

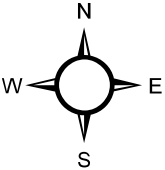
City Boundaries

County Boundary

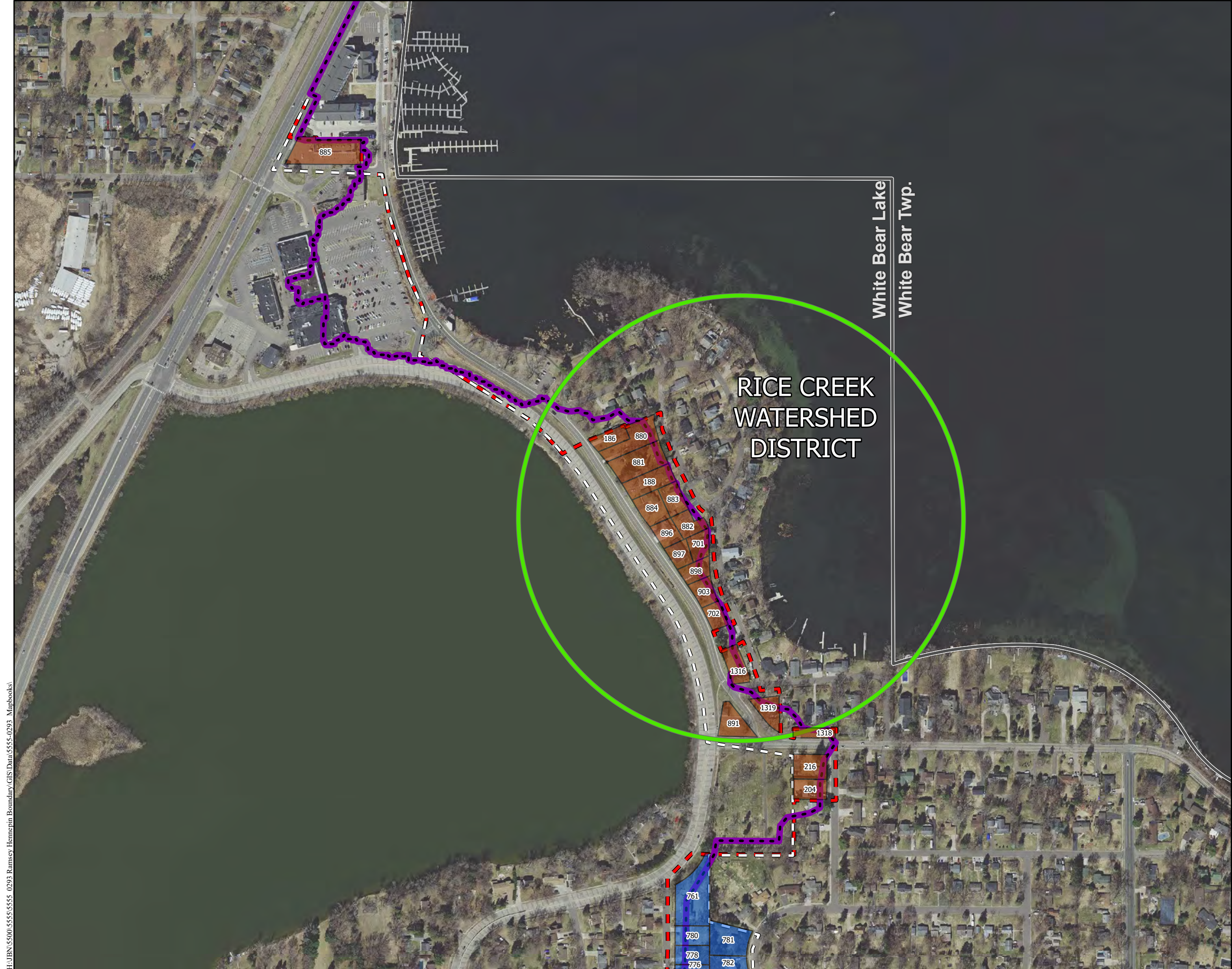
New Watershed

RCWD

VLAWMO

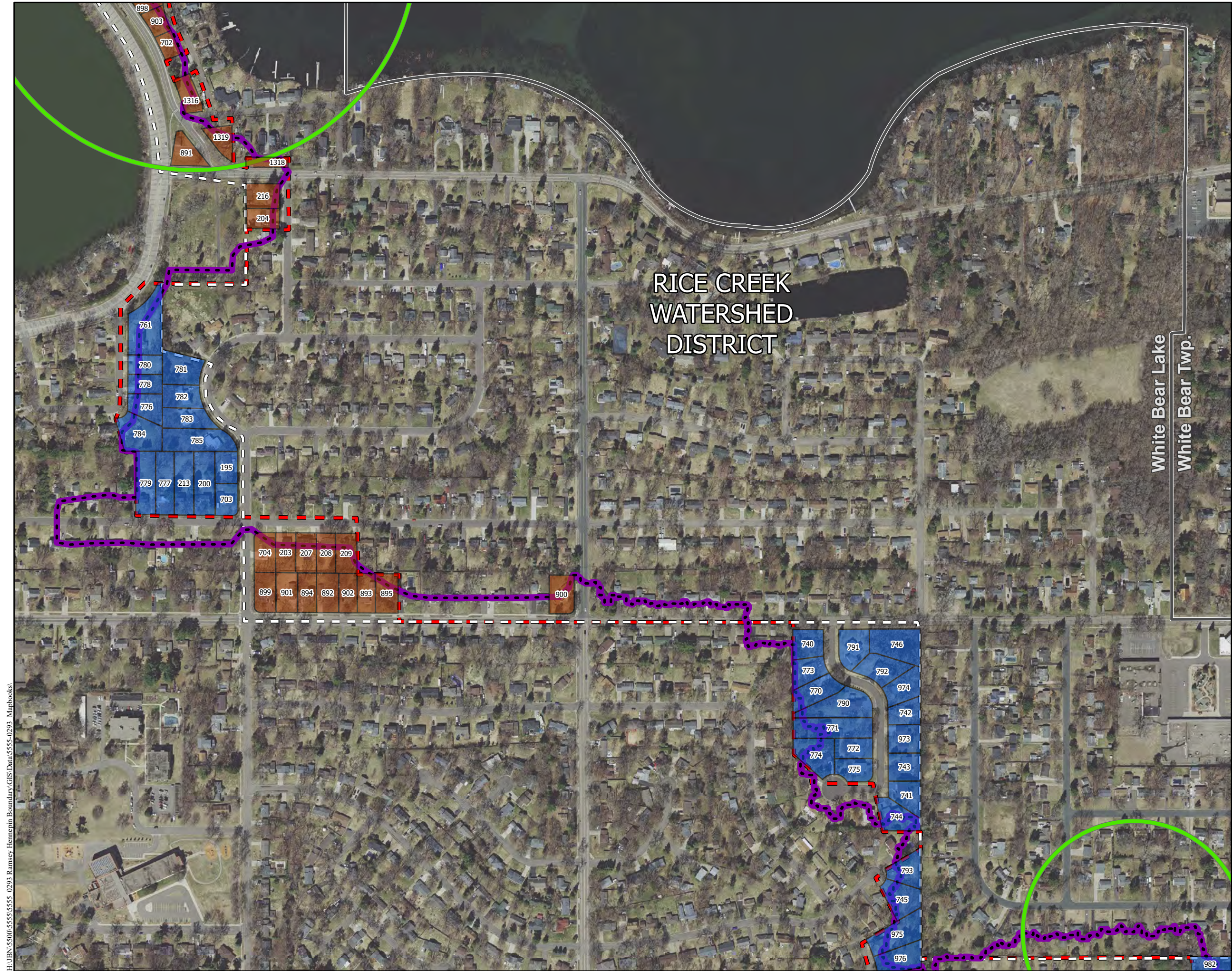


Legal Boundary Review - Page 38 of 41					
Scale: 1:4,290	Drawn by: KRB	Checked by: COO	Project No : 5555-0293	Date: 5/8/2024	Sheet: 38 of 41





H:\JBN\55500\5555-0293 Ramsey Henepin Boundary\GIS\Data\5555-0293 Mapbooks\


H:\JBN\5500\5555\5555-0293 Ramsey Henepin Boundary\GIS\Data\5555-0293 Mapbooks\





Legal Boundary Review


 Areas Called Out in Memo

 RCWD Hydrologic Boundary


 Current RCWD Legal Boundary


 Recommended RCWD Legal Boundary

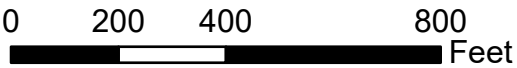
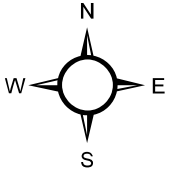
 City Boundaries

 County Boundary

New Watershed

 RCWD

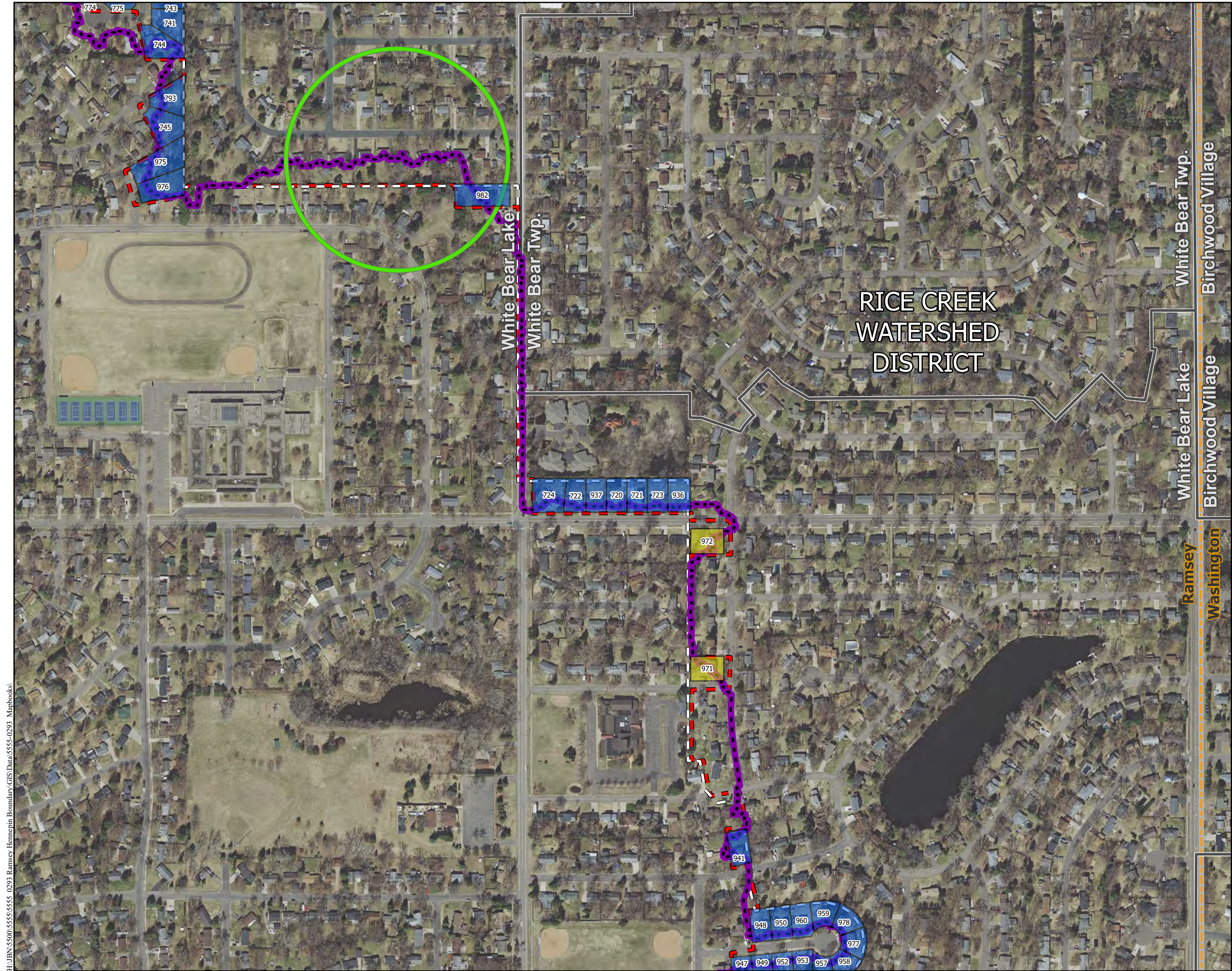
 VLAWMO



Legal Boundary Review - Page 39 of 41

Scale: 1:4,290	Drawn by: KRB	Checked by: COO	Project No : 5555-0293	Date: 5/8/2024	Sheet: 39 of 41
-------------------	------------------	--------------------	---------------------------	-------------------	--------------------

H:\JRN\5500\5555\5555-0293 Ramsey Henepin Boundary\GIS\Data\5555-0293 Mapbooks\



Legal Boundary Review

Areas Called Out in Memo

RCWD Hydrologic Boundary

Current RCWD Legal Boundary

Recommended RCWD Legal Boundary

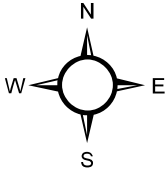
City Boundaries

County Boundary

New Watershed

RCWD

RWMWD




Legal Boundary Review - Page 40 of 41					
Scale: 1:4,290	Drawn by: KRB	Checked by: COO	Project No : 5555-0293	Date: 5/8/2024	Sheet: 40 of 41




H:\JBN\5500\5555\5555 0293 Ramsey Henepin Boundary\GIS Data\5555-0293 Mapbooks\


Legal Boundary Review




Areas Called Out in Memo




RCWD Hydrologic Boundary




Current RCWD Legal Boundary



Recommended RCWD Legal Boundary




City Boundaries




County Boundary

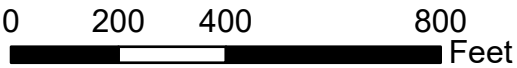
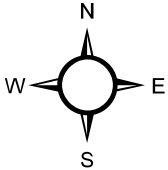
New Watershed



RCWD



RWMWD



Legal Boundary Review - Page 41 of 41					
Scale: 1:4,290	Drawn by: KRB	Checked by: COO	Project No : 5555-0293	Date: 5/8/2024	Sheet: 41 of 41



CITY OF FALCON HEIGHTS

THE CITY THAT SOARS!

2077 Larpenteur Avenue W
Falcon Heights, MN 55113

P: 651-792-7600
F: 651-792-7610

7/19/2024

Rice Creek Watershed District
ATTN: Nick Tomczik
4325 Pheasant Ridge Dr NE, Suite 611
Blaine, MN 55449

Re: Petition for Boundary Change, Rice Creek Watershed District: Letter of Concurrence

Dear Mr. Tomczik,

The City Council of the City of Falcon Heights, Minnesota has reviewed and considered the proposal to change the common boundary between the Rice Creek Watershed District and Capitol Region Watershed District. Pursuant to Resolution #24-41, the City Council of the City of Falcon Heights, Minnesota authorized concurrence with the proposed petition to change the common boundary between the Rice Creek Watershed District and Capitol Region Watershed District.

Your point of contact regarding this concurrence is City Administrator, Jack Linehan, of the City of Falcon Heights at 651-792-7611, 2077 Larpenteur Ave. W., Falcon Heights, MN 55113.

Sincerely,



Mayor, Randy Gustafson

**CITY OF FALCON HEIGHTS
COUNCIL RESOLUTION**

July 24, 2024

No. 24-41

**RESOLUTION APPROVING LETTER OF CONCURRENCE FOR WATERSHED
DISTRICT BOUNDARY CHANGE/ADJUSTMENT**

WHEREAS, Rice Creek Watershed District (“RCWD”) has analyzed and identified certain discrepancies in the common boundary between the Capitol Region Watershed District (“CRWD”) and the RCWD. The discrepancies arise because of differences between the boundaries as established by State order and the hydrologic boundaries as determined by modern mapping information; and

WHEREAS, RCWD has developed a revised boundary for inclusion in a petition to the Board of Water and Soil Resources for boundary change; and

WHEREAS, RCWD has presented the revised boundary for consideration by the City of Falcon Heights;

WHEREAS, the RCWD Engineer has prepared a revised watershed district boundary map and affected parcel listing (*see attachment*) which have been considered by the City of Falcon Heights; and

WHEREAS, Minnesota Statute 103B.215, requires a petition for boundary change to be accompanied by a written statement of concurrence in the petition from the governing body of each statutory or home rule charter city and town and each watershed management organization having jurisdiction over the territory proposed to be added or transferred;


WHEREAS, RCWD has requested concurrence from City of Falcon Heights in the proposed boundary change and in the filing of a petition for boundary change with the Board of Water and Soil Resources that reflects the boundary changes described in the attached map and parcel listing.

NOW THEREFORE BE IT RESOLVED by the City Council of the City of Falcon Heights, Minnesota that:


The City of Falcon Heights in accordance with Minnesota Statute 103B.215, concurs with the proposed boundary changes found in the attached map and parcel listing, and authorizes its municipal authority to execute the attached concurrence letter for inclusion with the RCWD petition to the Board of Water and Soil Resources for boundary change.

ADOPTED by the Falcon Heights City Council this 24th day of July 2024

Moved by: *Meyer*

Approved by: 
Randy Gustafson
Mayor

GUSTAFSON	<u>5</u>	In Favor
LEEHY		
MEYER	<u>0</u>	Against
WASSENBERG		
MIELKE		

Attested by: 
Jack Linehan
City Administrator



CITY OF LAUDERDALE
LAUDERDALE CITY HALL
1891 WALNUT STREET
LAUDERDALE, MN 55113
651-792-7657
651-631-2066 FAX

July 23, 2024

Rice Creek Watershed District
ATTN: Nick Tomczik
4325 Pheasant Ridge Dr NE, Suite 611
Blaine, MN 55449

Re: Petition for Boundary Change, Rice Creek Watershed District: Letter of Concurrence

Dear Mr. Tomczik,

The Lauderdale City Council has reviewed and considered the proposal to change the common boundary between the Rice Creek Watershed District and the Mississippi Water Management Organization and Capitol Region Watershed District. Pursuant to Resolution No. 072324B, the Lauderdale City Council authorized concurrence with the proposed petition to change the common boundary between the Rice Creek Watershed District and the Mississippi Water Management Organization and Capitol Region Watershed District.

Your point of contact regarding this concurrence is City Administrator Heather Butkowski. She can be reached at 651.792.7657 or heather.butkowski@lauderdalemn.org.

Sincerely,

Mayor Mary Gaasch

RESOLUTION NO. 072324B

CITY OF LAUDERDALE
COUNTY OF RAMSEY
STATE OF MINNESOTA

APPROVAL OF LETTER OF CONCURRENCE FOR WATERSHED DISTRICT BOUNDARY
CHANGE/ADJUSTMENT

WHEREAS, Rice Creek Watershed District (“RCWD”) has analyzed and identified certain discrepancies in the common boundary between the City of Lauderdale and the RCWD. The discrepancies arise because of differences between the boundaries as established by State order and the hydrologic boundaries as determined by modern mapping information;

WHEREAS, RCWD has developed a revised boundary for inclusion in a petition to the Board of Water and Soil Resources for boundary change;

WHEREAS, RCWD has presented the revised boundary for consideration by the Lauderdale City Council;

WHEREAS, the RCWD Engineer has prepared a revised watershed district boundary map and affected parcel listing (see attachment) which have been considered by the Lauderdale City Council;

WHEREAS, Minnesota Statute 103B.215, requires a petition for boundary change to be accompanied by a written statement of concurrence in the petition from the governing body of each statutory or home rule charter city and town and each watershed management organization having jurisdiction over the territory proposed to be added or transferred;

WHEREAS, RCWD has requested concurrence from the City of Lauderdale in the proposed boundary change and in the filing of a petition for boundary change with the Board of Water and Soil Resources that reflects the boundary changes described in the attached map and parcel listing.


NOW THEREFORE BE IT RESOLVED BY THE CITY COUNCIL OF THE CITY OF LAUDERDALE THAT:

The Lauderdale City Council, in accordance with Minnesota Statute 103B.215, concurs with the proposed boundary changes found in the attached map and parcel listing, and authorizes its mayor to execute the attached concurrence letter for inclusion with the RCWD petition to the Board of Water and Soil Resources for boundary change.

Adopted July 23, 2024.

ATTEST:


Heather Butkowski, City Clerk-Administrator



Mayor Mary Gaasch



August 27, 2024

Rice Creek Watershed District
ATTN: Nick Tomczik
4325 Pheasant Ridge Dr NE, Suite 611
Blaine, MN 55449

Re: Petition for Boundary Change, Rice Creek Watershed District; Letter of Concurrence

Dear Mr. Tomczik,

The City of Lino Lakes has reviewed and considered the proposal to change the common boundary between the Rice Creek Watershed District and Vadnais Lake Area Water Management Organization. Pursuant to Resolution No. 24-109, the City of Lino Lakes authorized concurrence with the proposed petition to change the common boundary between the Rice Creek Watershed District and Vadnais Lake Area Water Management Organization.

Your point of contact regarding this concurrence is Michael Grochala, Community Development Director. Mr. Grochala can be reached by phone at 651-982-2427 or by email at mgrochala@linolakes.us.

Sincerely,

City of Lino Lakes
Rob Rafferty, Mayor

**CITY OF LINO LAKES
RESOLUTION NO. 24-109**

**APPROVAL OF LETTER OF CONCURRENCE FOR WATERSHED DISTRICT
BOUNDARY CHANGE/ADJUSTMENT**

WHEREAS, Rice Creek Watershed District ("RCWD") has analyzed and identified certain discrepancies in the common boundary between the Vadnais Lake Area Water Management Organization ("VLAWMO") and the RCWD. The discrepancies arise because of differences between the boundaries as established by State order and the hydrologic boundaries as determined by modern mapping information; and

WHEREAS, RCWD has developed a revised boundary for inclusion in a petition to the Board of Water and Soil Resources for boundary change; and

WHEREAS, RCWD has presented the revised boundary for consideration by the City of Lino Lakes ("City"); and

WHEREAS, the RCWD Engineer has prepared a revised watershed district boundary map and affected parcel listing attached as Exhibits A & B, which have been considered by the "CITY"; and

WHEREAS, Minnesota Statute 103B.215, requires a petition for boundary change to be accompanied by a written statement of concurrence in the petition from the governing body of each statutory or home rule charter city and town and each watershed management organization having jurisdiction over the territory proposed to be added or transferred;

WHEREAS, RCWD has requested concurrence from the City in the proposed boundary change and in the filing of a petition for boundary change with the Board of Water and Soil Resources that reflects the boundary changes described in the attached map and parcel listing.

NOW, THEREFORE, BE IT RESOLVED by the City Council of Lino Lakes, Minnesota that the City in accordance with Minnesota Statute 103B.215, concurs with the proposed boundary changes found in the attached map and parcel listing, and authorizes the Mayor to execute the attached concurrence letter for inclusion with the RCWD petition to the Board of Water and Soil Resources for boundary change.

Adopted by the City Council of the City of Lino Lakes this 26th day of August, 2024.

ATTEST:


Roberta Colotti, CMC, City Clerk

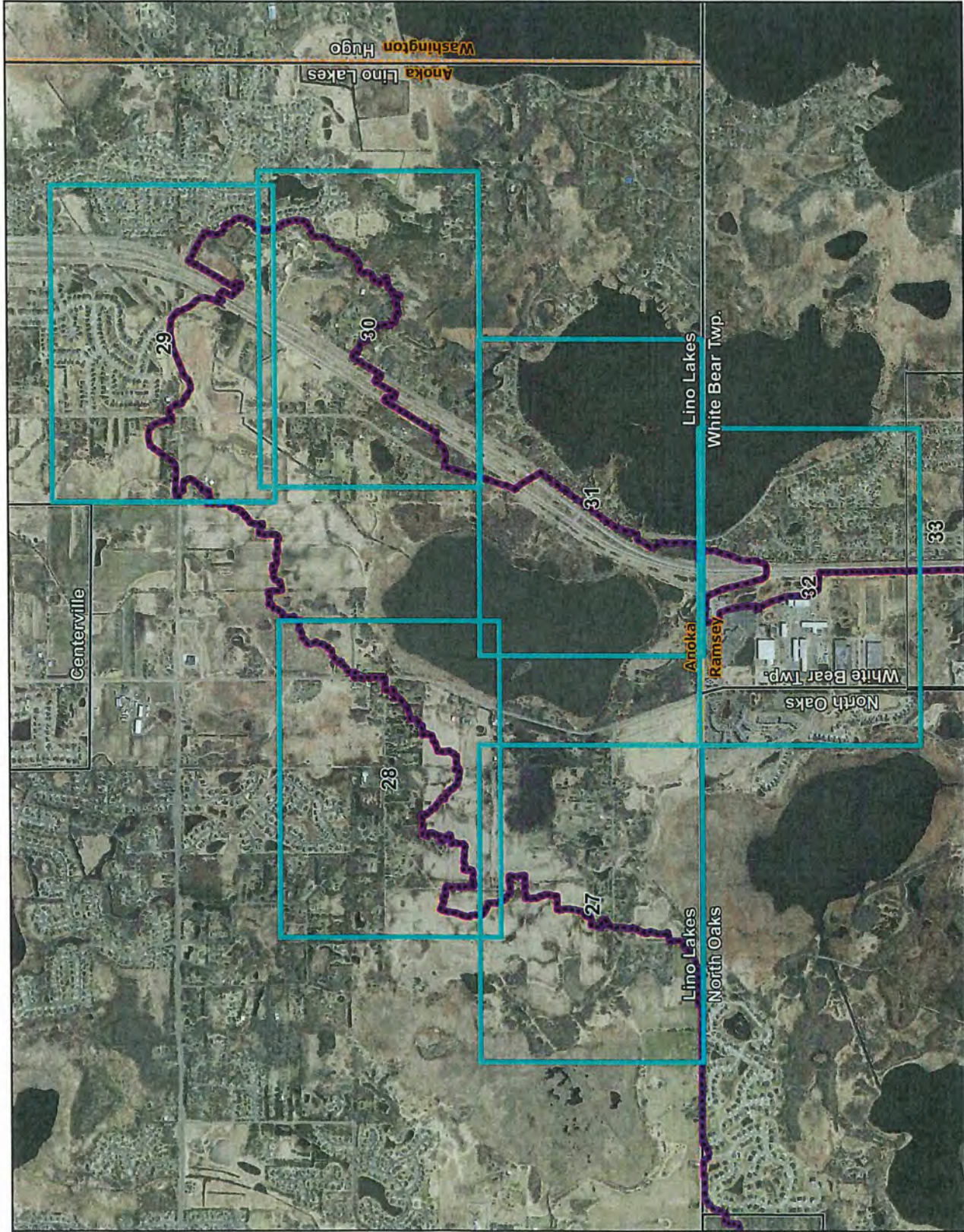

Rob Rafferty, Mayor

EXHIBIT A

PIN	Owner	Address	City	Old District	New District	Reasoning	Mapbook Page	Map ID
353122140005	BERGMAN JOHN M & SUSANNE A	6364 20TH AVE	Lino Lakes	Vadnais Lake Area WMO	Rice Creek WSD	>50% drains to RCWD, hydro boundary change	30 & 31	1320
363122220003	PETERSON, BRANDON	2090 64TH ST	Lino Lakes	Rice Creek WSD	Vadnais Lake Area WMO	<50% in RCWD, hydro boundary change		1321
363122220002	LINDQUIST MATTHEW W	2098 64TH ST	Lino Lakes	Rice Creek WSD	Vadnais Lake Area WMO	<50% in RCWD, hydro boundary change		1322
3631222210008	AVILES ROLANDO & NANCY M	2116 64TH ST	Lino Lakes	Rice Creek WSD	Vadnais Lake Area WMO	<50% in RCWD, hydro boundary change		1323
363122210005	BULLIS J J & FELLMAN P C	2112 64TH ST	Lino Lakes	Rice Creek WSD	Vadnais Lake Area WMO	<50% in RCWD, hydro boundary change		1324
3531222200030	KRONZER MICHAEL JOSEPH	1624 HOLLY DR	Lino Lakes	Vadnais Lake Area WMO	Rice Creek WSD	>50% drains to RCWD, hydro boundary change		1325
3531222200010	GOIFFON DENISE C	1620 HOLLY DR E	Lino Lakes	Vadnais Lake Area WMO	Rice Creek WSD	>50% drains to RCWD, hydro boundary change		1326
3531222200008	RICHTER TRUSTEE, ARLEN J	1616 HOLLY DR E	Lino Lakes	Vadnais Lake Area WMO	Rice Creek WSD	>50% drains to RCWD, hydro boundary change		1327
3531222200007	WANDERSEE GLENN E	1608 HOLLY DR	Lino Lakes	Vadnais Lake Area WMO	Rice Creek WSD	>50% drains to RCWD, hydro boundary change		1328
3531222200006	BORYCZKA ELIZABETH W		Lino Lakes	Vadnais Lake Area WMO	Rice Creek WSD	>50% drains to RCWD, hydro boundary change		1329
3531222200005	RENNER, RODERICK M	1621 HOLLY DR	Lino Lakes	Vadnais Lake Area WMO	Rice Creek WSD	>50% drains to RCWD, hydro boundary change		1330
3531222200004	GONDEK, JAMES P	6391 CENTERVILLE RD	Lino Lakes	Vadnais Lake Area WMO	Rice Creek WSD	>50% drains to RCWD, hydro boundary change		1331
3531222200003	HOULE MARLENE A	6389 CENTERVILLE RD	Lino Lakes	Vadnais Lake Area WMO	Rice Creek WSD	>50% drains to RCWD, hydro boundary change		1332
3531222200002	AMES TRUSTEE, DORIS A	1631 HOLLY DR	Lino Lakes	Vadnais Lake Area WMO	Rice Creek WSD	>50% drains to RCWD, hydro boundary change		1333
3531222200001	MICKLE, BRENDA	6383 CENTERVILLE RD	Lino Lakes	Vadnais Lake Area WMO	Rice Creek WSD	>50% drains to RCWD, hydro boundary change		1334
343122430002	EDDY, VICTORIA A	6097 ASH ST	Lino Lakes	Vadnais Lake Area WMO	Rice Creek WSD	>50% drains to RCWD, hydro boundary change		1335
3431224200004	BACHMAN SR, WARREN D	1487 ASH ST	Lino Lakes	Vadnais Lake Area WMO	Rice Creek WSD	>50% drains to RCWD, hydro boundary change		1336
3431224200003	WRUCK, GARY D	1443 ASH ST	Lino Lakes	Vadnais Lake Area WMO	Rice Creek WSD	>50% drains to RCWD, hydro boundary change		1337
263122140100	LINO LAKES CITY OF	600 TOWN CENTER PARKWAY	Lino Lakes	Rice Creek WSD	Vadnais Lake Area WMO	<50% in RCWD, hydro boundary change		1338
263122140008	NU DAH	1969 BIRCH ST	Lino Lakes	Rice Creek WSD	Vadnais Lake Area WMO	<50% in RCWD, hydro boundary change		1342
263122140005	HART MICHAEL E	1989 BIRCH ST	Lino Lakes	Rice Creek WSD	Vadnais Lake Area WMO	<50% in RCWD, hydro boundary change		1344
263122140004	SCHLUNDT, ROBERT	1997 BIRCH ST	Lino Lakes	Rice Creek WSD	Vadnais Lake Area WMO	<50% in RCWD, hydro boundary change		1345
2531224200086	LINO LAKES CITY OF	600 TOWN CENTER PKWY	Lino Lakes	Vadnais Lake Area WMO	Rice Creek WSD	>50% drains to RCWD, hydro boundary change		1346
2531224200081	HELSETH, BRENDA L	2224 TART LK RD	Lino Lakes	Vadnais Lake Area WMO	Rice Creek WSD	>50% drains to RCWD, hydro boundary change		1347
2531224200080	LARSON, KELLIE	2230 TART LK RD	Lino Lakes	Vadnais Lake Area WMO	Rice Creek WSD	>50% drains to RCWD, hydro boundary change		1348
2531224200079	GERDES, TRINETTA M	6545 LANGER LN	Lino Lakes	Vadnais Lake Area WMO	Rice Creek WSD	>50% drains to RCWD, hydro boundary change		1349
2531224200078	JARVIS PATRICK T & VOSS JANA L	6539 LANGER LN	Lino Lakes	Vadnais Lake Area WMO	Rice Creek WSD	>50% drains to RCWD, hydro boundary change		1350
2531224200077	RILEY THOMAS & PAMELA	6533 LANGER LANE	Lino Lakes	Vadnais Lake Area WMO	Rice Creek WSD	>50% drains to RCWD, hydro boundary change		1351
2531224200076	HAIDER, JON	6527 LANGER LN	Lino Lakes	Vadnais Lake Area WMO	Rice Creek WSD	>50% drains to RCWD, hydro boundary change		1352
253122420007	POWELL JEFFREY	2231 TART LAKE RD	Lino Lakes	Vadnais Lake Area WMO	Rice Creek WSD	>50% drains to RCWD, hydro boundary change		1353
253122420006	KRUSE TRUSTEE JIMMY	2225 TART LAKE RD	Lino Lakes	Vadnais Lake Area WMO	Rice Creek WSD	>50% drains to RCWD, hydro boundary change		1354
2531224200005	ARMSTRONG, ANDREW M	2219 TART LAKE RD	Lino Lakes	Vadnais Lake Area WMO	Rice Creek WSD	>50% drains to RCWD, hydro boundary change		1355
253122310013	LINO LAKES CITY OF	600 TOWN CENTER PKWY	Lino Lakes	Vadnais Lake Area WMO	Rice Creek WSD	>50% drains to RCWD, hydro boundary change		1356
353122430002	BJORK, BONNIE L	6206 OTTER LAKE RD	Lino Lakes	Vadnais Lake Area WMO	Rice Creek WSD	>50% drains to RCWD, hydro boundary change	31 & 32	1357

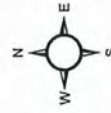
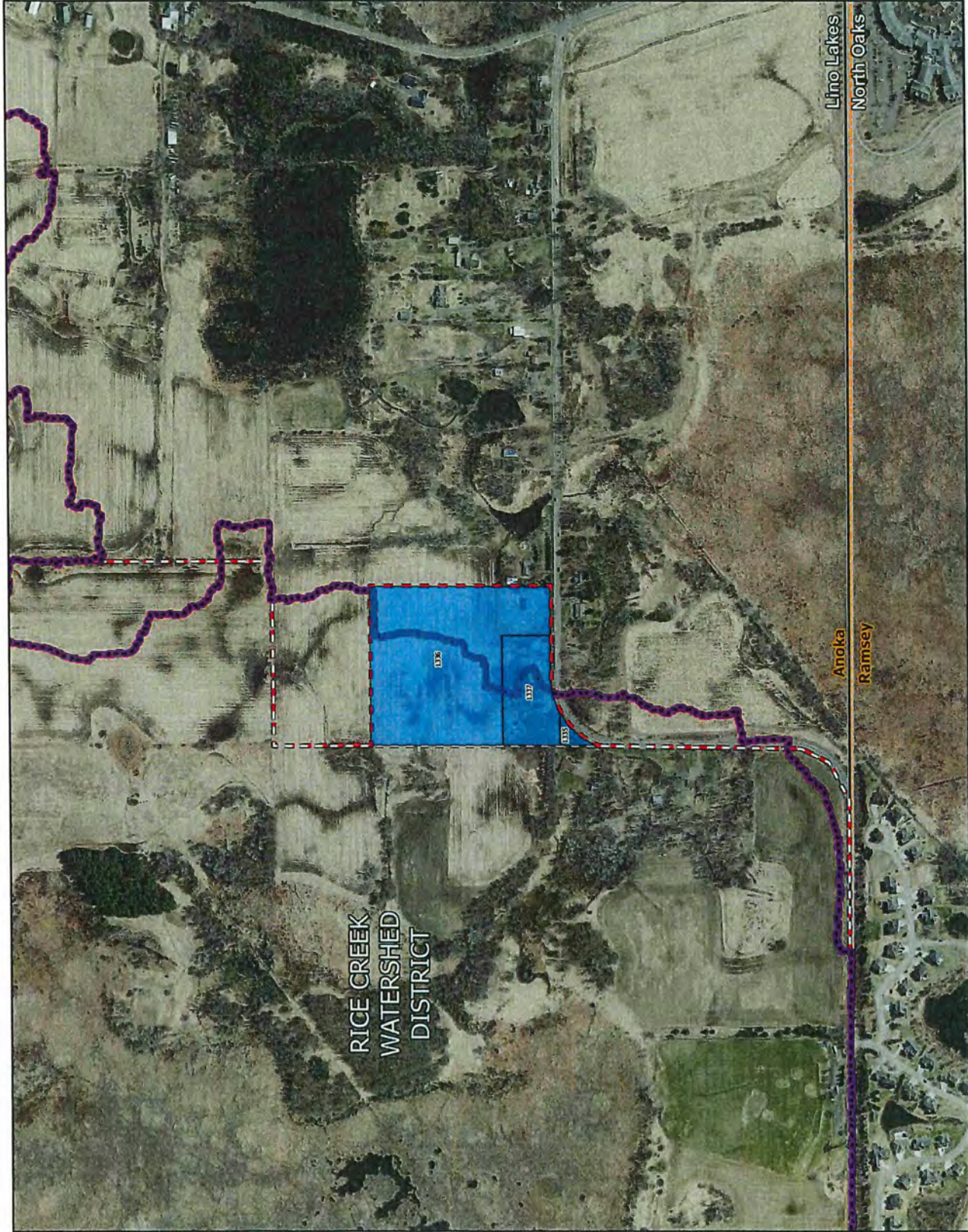
Legal Boundary Review

EXHIBIT B



Legal Boundary Review

EXHIBIT B



Legal Boundary Review Page 27 of 41

Scale:	15,000	Drawn by:	CCD	Checked by:	MSK/0903	Date:	06/02/04	Sheet:	27 of 41
--------	--------	-----------	-----	-------------	----------	-------	----------	--------	----------



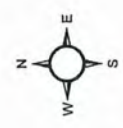
Legal Boundary Review

EXHIBIT B



Areas Called Out in Memo

- RCWD Hydrologic Boundary
- Current RCWD Legal Boundary
- Recommended RCWD Legal Boundary
- City Boundaries
- County Boundary
- New Watershed
- RCWD

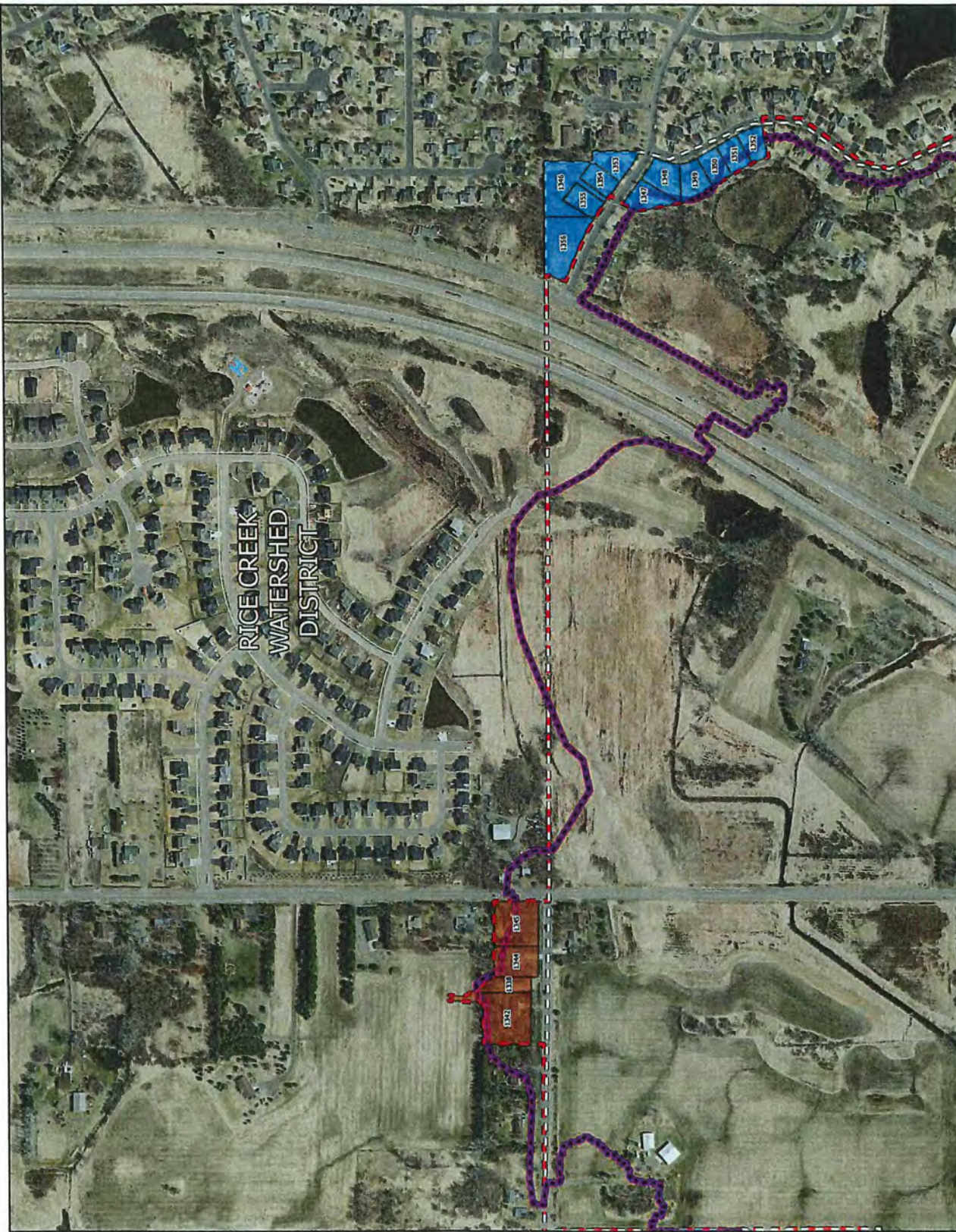


Legal Boundary Review Page 28 of 41

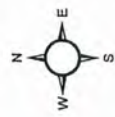
Scale:	Drawn by:	Checked by:	Date:	Sheet:
1:5,000	1988	CCD	08/15/2014	28 of 41



EXHIBIT B



- Areas Called Out in Memo
- RCWD Hydrologic Boundary
 - RCWD Legal Boundary
 - Current RCWD Legal Boundary
 - Recommended RCWD Legal Boundary
 - City Boundaries
 - County Boundaries
 - New Watershed
 - RCWD
 - VLA/MO

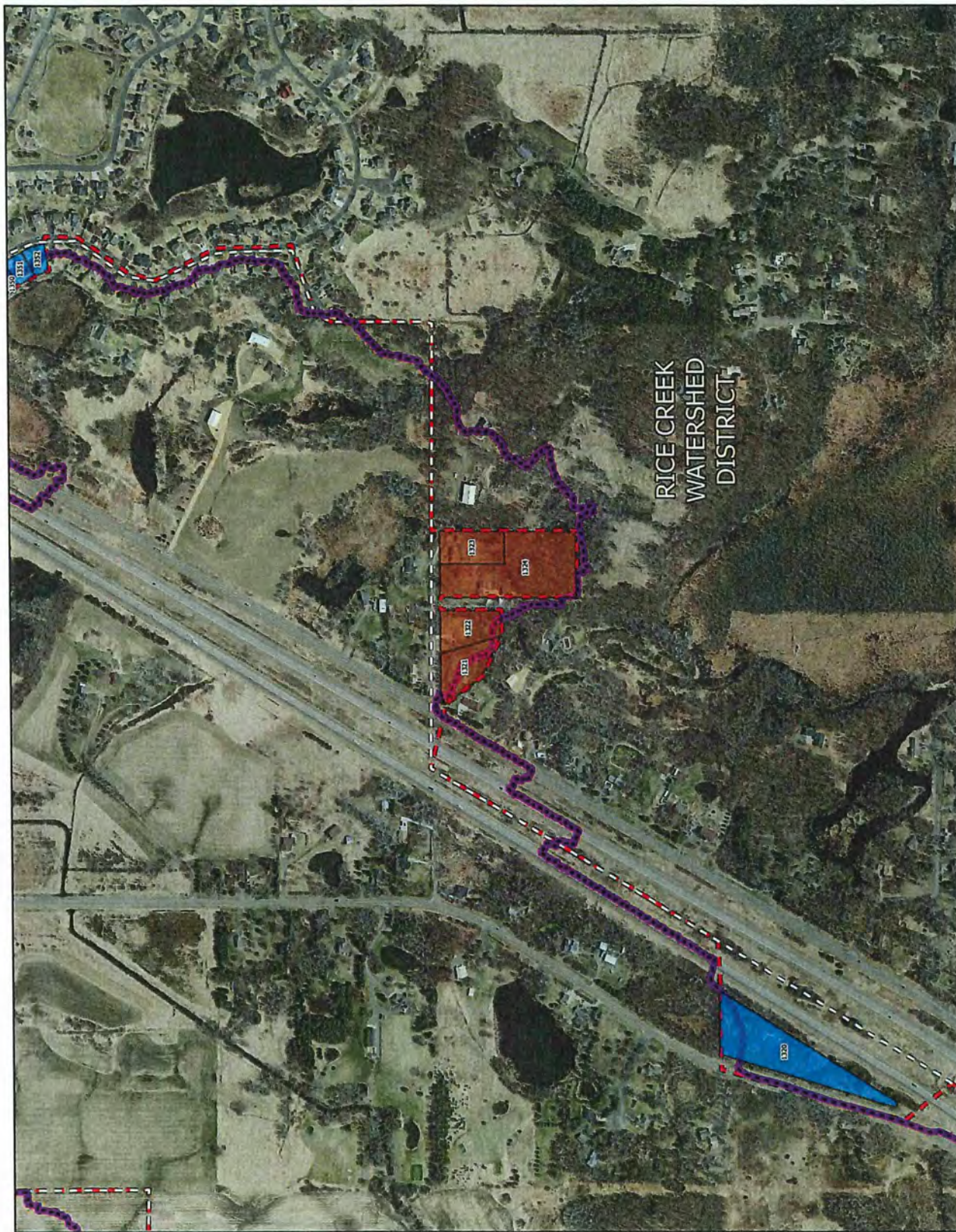


Legal Boundary Review - Page 29 of 41

Scale:	Drawn by:	Checked by:	Date:
1:4,260	WHS	COO	8/20/2024

Legal Boundary Review

EXHIBIT B



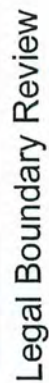
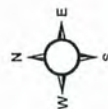



EXHIBIT B



Scale:	Drawn by:	Checked by:	Project No.:	Date:	Sheet:
1:1,000	KOB	CCO	5555-4293	5/8/2018	31 of 41



HOUSTON
engineering, inc.





July 23, 2024

Rice Creek Watershed District
ATTN: Nick Tomczik
4325 Pheasant Ridge Dr NE, Suite 611
Blaine, MN 55449

Re: Petition for Boundary Change, Rice Creek Watershed District: Letter of Concurrence

Dear Mr. Tomczik,

The City of Roseville has reviewed and considered the proposal to change the common boundary between the Rice Creek Watershed District and the Capitol Region Watershed District, and the Ramsey Washington Metro Watershed District. Pursuant to Resolution # 12079, the City of Roseville authorized concurrence with the proposed petition to change the common boundary between the Rice Creek Watershed District and the Capitol Region Watershed District and the Ramsey Washington Metro Watershed District.

Your point of contact regarding this concurrence is Patrick Trudgeon, City Manager, at pat.trudgeon@cityofroseville.com or 651-792-7021.

Sincerely,


Patrick Trudgeon
City Manager

**EXTRACT OF MINUTES OF MEETING
OF THE
CITY COUNCIL OF THE CITY OF ROSEVILLE**

* * * * *

Pursuant to due call and notice thereof, a regular meeting of the City Council of the City of Roseville, County of Ramsey, Minnesota, was duly held on the 22nd day of July, 2024, at 6:00 p.m.

The following members were present: Strahan, Etten, Schroeder, and Acting Mayor Groff; and the following were absent: Roe.

Member Schroeder introduced the following resolution and moved its adoption:

RESOLUTION No. 12079

**RESOLUTION APPROVING LETTER OF CONCURRENCE FOR THE RICE
CREEK WATERSHED DISTRICT BOUNDARY CHANGE/ADJUSTMENT**

WHEREAS, Rice Creek Watershed District (“RCWD”) has analyzed and identified certain discrepancies in the common boundary between the Capitol Region Watershed District and the Ramsey Washington Metro Watershed District, and the RCWD. The discrepancies arise because of differences between the boundaries as established by State order and the hydrologic boundaries as determined by modern mapping information; and

WHEREAS, RCWD has developed a revised boundary for inclusion in a petition to the Board of Water and Soil Resources for boundary change; and

WHEREAS, RCWD has presented the revised boundary for consideration by the City of Roseville; and

WHEREAS, the RCWD Engineer has prepared a revised watershed district boundary map and affected parcel listing which have been considered by the City of Roseville; and

WHEREAS, Minnesota Statute § 103B.215, requires a petition for boundary change to be accompanied by a written statement of concurrence in the petition from the governing body of each statutory or home rule charter city and town and each watershed management organization having jurisdiction over the territory proposed to be added or transferred; and

WHEREAS, RCWD has requested concurrence from the City of Roseville in the proposed boundary change and in the filing of a petition for boundary change with the Board of Water and Soil Resources that reflects the boundary changes described in the attached map and parcel listing.

NOW, THEREFORE, BE IT RESOLVED by the City Council of the City of Roseville, Minnesota:

The City of Roseville in accordance with Minnesota Statute § 103B.215, concurs with the proposed boundary changes found in the attached map and parcel listing, and authorizes its



July 22, 2024

Rice Creek Watershed District
ATTN: Nick Tomczik
4325 Pheasant Ridge Dr NE, Suite 611
Blaine, MN 55449

Re: Petition for Boundary Change, Rice Creek Watershed District: Letter of Concurrence

Dear Mr. Tomczik,

The City of Roseville has reviewed and considered the proposal to change the common boundary between the Rice Creek Watershed District and the Capitol Region Watershed District, and the Ramsey Washington Metro Watershed District. Pursuant to Resolution #12078, the City of Roseville authorized concurrence with the proposed petition to change the common boundary between the Rice Creek Watershed District and the Capitol Region Watershed District and the Ramsey Washington Metro Watershed District.

Your point of contact regarding this concurrence is Patrick Trudgeon, City Manager, at pat.trudgeon@cityofroseville.com or 651-792-7021.

Sincerely,

A handwritten signature in black ink, appearing to read 'Patrick Trudgeon', written over the printed name and title.

Patrick Trudgeon
City Manager



June 25, 2024

Rice Creek Watershed District
ATTN: Nick Tomczik
4325 Pheasant Ridge Dr NE, Suite 611
Blaine, MN 55449

Re: Petition for Boundary Change, Rice Creek Watershed District: Letter of Concurrence

Dear Mr. Tomczik,

The City of St. Anthony Village has reviewed and considered the proposal to change the common boundary between the Rice Creek Watershed District and Mississippi Water Management Organization. Pursuant to Resolution **24-041**, the City of St. Anthony Village authorized concurrence with the proposed petition to change the common boundary between the Rice Creek Watershed District and Mississippi Water Management Organization.

Your point of contact regarding this concurrence is Charlie Yunker, City Manager of St. Anthony Village at 612.782.3315, 3301 Silver Lake Road NE, St. Anthony Village, MN 55418.

Sincerely,

Wendy Webster
Mayor

**CITY OF ST. ANTHONY VILLAGE
STATE OF MINNESOTA**

RESOLUTION 24-041

**APPROVING LETTER OF CONCURRENCE FOR WATERSHED DISTRICT BOUNDARY
CHANGE/ADJUSTMENT**

WHEREAS, Rice Creek Watershed District ("RCWD") has analyzed and identified certain discrepancies in the common boundary between the Mississippi Watershed Management Organization ("MWMO") and the RCWD. The discrepancies arise because of differences between the boundaries as established by State order and the hydrologic boundaries as determined by modern mapping information;

WHEREAS, RCWD has developed a revised boundary for inclusion in a petition to the Board of Water and Soil Resources for boundary change;

WHEREAS, RCWD has presented the revised boundary for consideration by the City of St. Anthony Village;

WHEREAS, the RCWD Engineer has prepared a revised watershed district boundary map and affected parcel listing (*see attachment*) which have been considered by the City of St. Anthony Village;

WHEREAS, Minnesota Statute 103B.215, requires a petition for boundary change to be accompanied by a written statement of concurrence in the petition from the governing body of each statutory or home rule charter city and town and each watershed management organization having jurisdiction over the territory proposed to be added or transferred;

WHEREAS, RCWD has requested concurrence from the City of St. Anthony Village in the proposed boundary change and in the filing of a petition for boundary change with the Board of Water and Soil Resources that reflects the boundary changes described in the attached map and parcel listing.

NOW THEREFORE BE IT RESOLVED BY THE CITY OF ST. ANTHONY VILLAGE THAT:

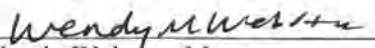
The City of St. Anthony Village, in accordance with Minnesota Statute 103B.215, concurs with the proposed boundary changes found in the attached map and parcel listing, and authorizes its **City Manager** to execute the attached concurrence letter for inclusion with the RCWD petition to the Board of Water and Soil Resources for boundary change.


Adopted this 25th day of June, 2024.

ATTEST:


Jennifer Doyle, City Clerk

Reviewed for administration:


Wendy Webster, Mayor


Charlie Yunker, City Manager

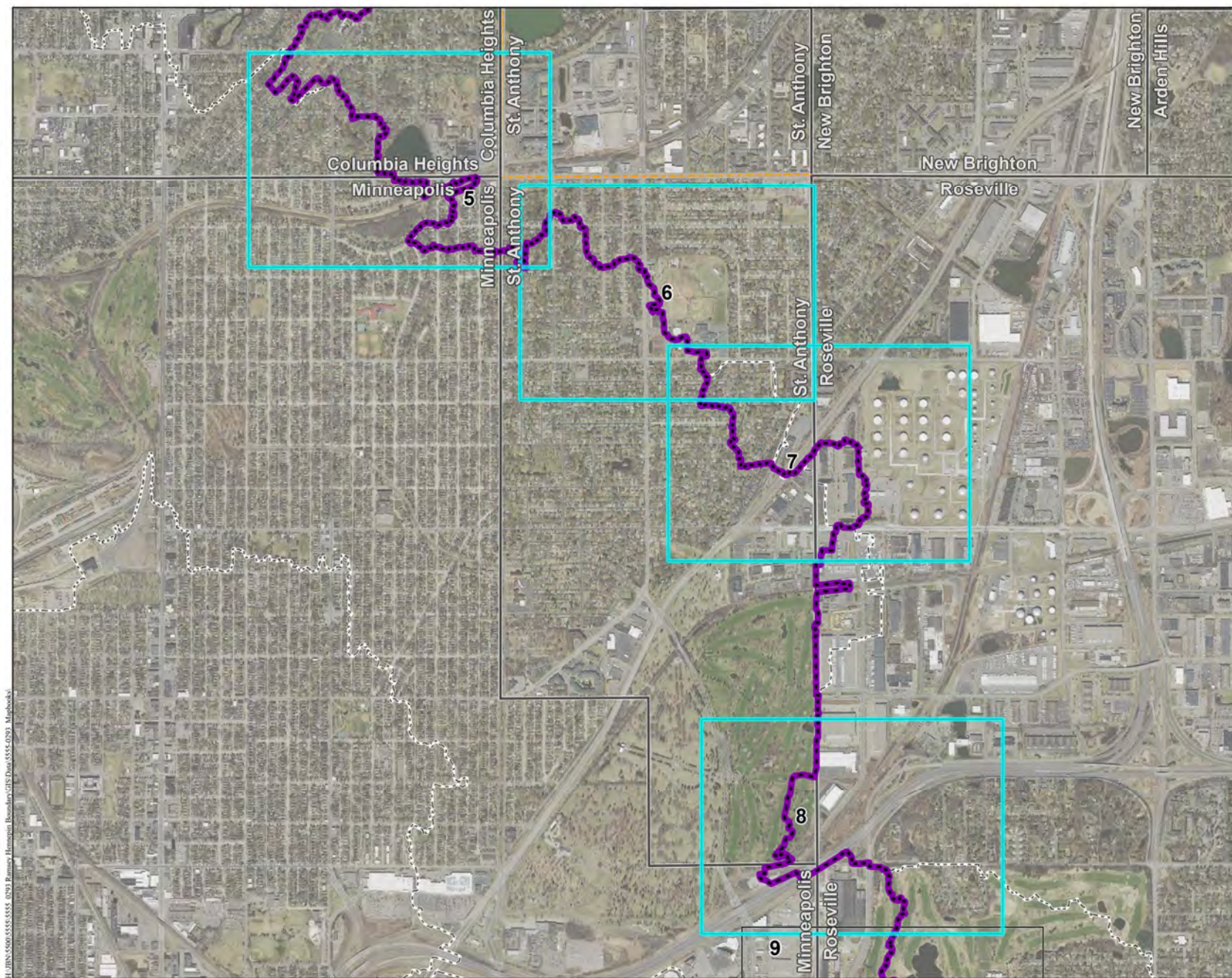
PIN	Owner	Address	City	Old District	New District	Reasoning	Mapbook Page	Map ID
0602923210002	VERNEIL M BRANSTAD ET AL TRS	3532 BELDEN DR N E	Saint Anthony	Mississippi WMO	Rice Creek WSD	>50% drains to RCWD, hydro boundary change	6	1
0602923210003	R J & C J O'CONNELL	3528 BELDEN DR N E	Saint Anthony	Mississippi WMO	Rice Creek WSD	>50% drains to RCWD, hydro boundary change	6	2
0602923210004	GRANT M OLSON	3524 BELDEN DR	Saint Anthony	Mississippi WMO	Rice Creek WSD	>50% drains to RCWD, hydro boundary change	6	3
0602923210005	K W MILLER & R L MILLER	3520 BELDEN DR	Saint Anthony	Mississippi WMO	Rice Creek WSD	>50% drains to RCWD, hydro boundary change	6	4
0602923210006	J L & J M SCHRANDT	3516 BELDEN DR	Saint Anthony	Mississippi WMO	Rice Creek WSD	>50% drains to RCWD, hydro boundary change	6	5
0602923210007	RICHARD LUPIENT SUBJ/L E	3512 BELDEN DR	Saint Anthony	Mississippi WMO	Rice Creek WSD	>50% drains to RCWD, hydro boundary change	6	6
0602923210008	B S & C R S GULACHEK	3508 BELDEN DR	Saint Anthony	Mississippi WMO	Rice Creek WSD	>50% drains to RCWD, hydro boundary change	6	7
0602923210010	ZACHARY M SPEHAR	3505 COOLIDGE ST N E	Saint Anthony	Mississippi WMO	Rice Creek WSD	>50% drains to RCWD, hydro boundary change	6	8
0602923210011	ROBERT BOSSEN/DEANNA BOSSEN	3509 COOLIDGE ST N E	Saint Anthony	Mississippi WMO	Rice Creek WSD	>50% drains to RCWD, hydro boundary change	6	9
0602923210012	T G MCGRATH/S LAING MCGRATH	3513 COOLIDGE ST NE	Saint Anthony	Mississippi WMO	Rice Creek WSD	>50% drains to RCWD, hydro boundary change	6	10
0602923210013	DORMAN L FULTON & WIFE	3517 COOLIDGE ST N E	Saint Anthony	Mississippi WMO	Rice Creek WSD	>50% drains to RCWD, hydro boundary change	6	11
0602923210014	JAIME DRIGGS/KELLY JOHNSON	3521 COOLIDGE ST N E	Saint Anthony	Mississippi WMO	Rice Creek WSD	>50% drains to RCWD, hydro boundary change	6	12
0602923210015	R F & B P MURRAY	3529 COOLIDGE ST NE	Saint Anthony	Mississippi WMO	Rice Creek WSD	>50% drains to RCWD, hydro boundary change	6	13
0602923210016	PETER CHAPUT	3537 COOLIDGE ST N E	Saint Anthony	Mississippi WMO	Rice Creek WSD	>50% drains to RCWD, hydro boundary change	6	14
0602923210017	P H JOHNSON & S K JOHNSON	2800 36TH AVE N E	Saint Anthony	Mississippi WMO	Rice Creek WSD	>50% drains to RCWD, hydro boundary change	6	15
0602923210083	JEFFREY YORK/ELIZABETH YORK	3600 HARDING ST N E	Saint Anthony	Rice Creek WSD	Mississippi WMO	<50% in RCWD, hydro boundary change	6	16
0602923210091	JAMES H NIEMI/BRENDA S NIEMI	3541 HARDING ST N E	Saint Anthony	Mississippi WMO	Rice Creek WSD	>50% drains to RCWD, hydro boundary change	6	17
0602923210092	KIMBERLY HUNT/JEFFREY HUNT	3542 COOLIDGE ST NE	Saint Anthony	Mississippi WMO	Rice Creek WSD	>50% drains to RCWD, hydro boundary change	6	18
0602923210093	MARY KOZACZ	3537 HARDING ST N E	Saint Anthony	Mississippi WMO	Rice Creek WSD	>50% drains to RCWD, hydro boundary change	6	19
0602923210094	TAYE BIRMACHU	3538 COOLIDGE ST NE	Saint Anthony	Mississippi WMO	Rice Creek WSD	>50% drains to RCWD, hydro boundary change	6	20
0602923210095	ROBERT K MCDANIEL TRUSTEE	3529 HARDING ST N E	Saint Anthony	Mississippi WMO	Rice Creek WSD	>50% drains to RCWD, hydro boundary change	6	21
0602923210096	JOSEPH M GASIK ETAL	3530 COOLIDGE ST NE	Saint Anthony	Mississippi WMO	Rice Creek WSD	>50% drains to RCWD, hydro boundary change	6	22
0602923210099	S D LAING & E A LAING	3520 COOLIDGE ST NE	Saint Anthony	Mississippi WMO	Rice Creek WSD	>50% drains to RCWD, hydro boundary change	6	23
0602923210100	L WEINER & B WEINER	3516 COOLIDGE ST NE	Saint Anthony	Mississippi WMO	Rice Creek WSD	>50% drains to RCWD, hydro boundary change	6	24
0602923210101	D R HERNANDEZ JR/S M HERNAND	3519 HARDING ST N E	Saint Anthony	Mississippi WMO	Rice Creek WSD	>50% drains to RCWD, hydro boundary change	6	25
0602923210102	ROBERT ALVER & BONNIE ALVER	3512 COOLIDGE ST N E	Saint Anthony	Mississippi WMO	Rice Creek WSD	>50% drains to RCWD, hydro boundary change	6	26
0602923210103	SCOTT D BARTON	3515 HARDING ST N E	Saint Anthony	Mississippi WMO	Rice Creek WSD	>50% drains to RCWD, hydro boundary change	6	27
0602923210107	D W WIEHOFF ET AL SUBJ/L E	3508 COOLIDGE ST N E	Saint Anthony	Mississippi WMO	Rice Creek WSD	>50% drains to RCWD, hydro boundary change	6	28
0602923210108	ASSAAD Y HARK	2914 36TH AVE N E	Saint Anthony	Mississippi WMO	Rice Creek WSD	>50% drains to RCWD, hydro boundary change	6	29
0602923210109	HAYWARD WONG & RUTH WONG	2908 36TH AVE NE	Saint Anthony	Mississippi WMO	Rice Creek WSD	>50% drains to RCWD, hydro boundary change	6	30
0602923210110	BETTY J KIMINKI, ET AL	2902 36TH AVE N E	Saint Anthony	Mississippi WMO	Rice Creek WSD	>50% drains to RCWD, hydro boundary change	6	31
0602923210111	M J THUENTE & C G THUENTE	3535 BELDEN DR	Saint Anthony	Mississippi WMO	Rice Creek WSD	>50% drains to RCWD, hydro boundary change	6	32
0602923210113	G B MANNINEN & R P MANNINEN	3530 SILVER LAKE RD	Saint Anthony	Mississippi WMO	Rice Creek WSD	>50% drains to RCWD, hydro boundary change	6	33
0602923210114	D & P LYNCH	3521 BELDEN DR	Saint Anthony	Mississippi WMO	Rice Creek WSD	>50% drains to RCWD, hydro boundary change	6	34
0602923210115	MONTURY REV INTERVIV TRUST	3517 BELDEN DR	Saint Anthony	Mississippi WMO	Rice Creek WSD	>50% drains to RCWD, hydro boundary change	6	35
0602923210116	DANIEL & DAWN STAHLMANN	3524 SILVER LAKE RD	Saint Anthony	Mississippi WMO	Rice Creek WSD	>50% drains to RCWD, hydro boundary change	6	36
0602923210117	DANIEL & DAWN STAHLMANN	3524 SILVER LAKE RD	Saint Anthony	Mississippi WMO	Rice Creek WSD	>50% drains to RCWD, hydro boundary change	6	37
0602923210118	J NORTHWICK & S SEPPE	3513 BELDEN DR	Saint Anthony	Mississippi WMO	Rice Creek WSD	>50% drains to RCWD, hydro boundary change	6	38
0602923210119	SARA J & JONATHAN A GONIA	3516 SILVER LAKE RD	Saint Anthony	Mississippi WMO	Rice Creek WSD	>50% drains to RCWD, hydro boundary change	6	39
0602923210145	J M BARRON & D M BARRON	2605 36TH AVE N E	Saint Anthony	Rice Creek WSD	Mississippi WMO	<50% in RCWD, hydro boundary change	6	40
0602923210148	NORDSON RENTALS LLC	3540 SILVER LAKE RD	Saint Anthony	Mississippi WMO	Rice Creek WSD	>50% drains to RCWD, hydro boundary change	6	41
0602923210149	HOMES BY WITT LLC	3536 SILVER LAKE RD	Saint Anthony	Mississippi WMO	Rice Creek WSD	>50% drains to RCWD, hydro boundary change	6	42
0602923210151	ASI HENNEPIN COUNTY INC	3512 SILVER LAKE RD	Saint Anthony	Mississippi WMO	Rice Creek WSD	>50% drains to RCWD, hydro boundary change	6	43
0602923210157	J L FREAS & K J FREAS	3523 HARDING ST N E	Saint Anthony	Mississippi WMO	Rice Creek WSD	>50% drains to RCWD, hydro boundary change	6	44
0602923220001	SCOTT R INGVALDSEN	3606 ROOSEVELT ST N E	Saint Anthony	Mississippi WMO	Rice Creek WSD	>50% drains to RCWD, hydro boundary change	5	45
0602923220002	NELSON REVOCABLE LIVING TR	3600 ROOSEVELT ST N E	Saint Anthony	Mississippi WMO	Rice Creek WSD	>50% drains to RCWD, hydro boundary change	5	46
0602923220004	JOHN B ELIASON TRUST	3540 ROOSEVELT ST N E	Saint Anthony	Mississippi WMO	Rice Creek WSD	>50% drains to RCWD, hydro boundary change	5	47
0602923220005	J C SOLEM & M H SOLEM	3636 ROOSEVELT ST N E	Saint Anthony	Mississippi WMO	Rice Creek WSD	>50% drains to RCWD, hydro boundary change	5	48
0602923220006	JAKE FULLER/LAURA LEUSCHEN	3532 ROOSEVELT ST N E	Saint Anthony	Mississippi WMO	Rice Creek WSD	>50% drains to RCWD, hydro boundary change	5	49
0602923220007	RAYMOND L STOPERA JR	3528 ROOSEVELT ST N E	Saint Anthony	Mississippi WMO	Rice Creek WSD	>50% drains to RCWD, hydro boundary change	5	50
0602923220008	JULENE R HAUG	3520 ROOSEVELT ST N E	Saint Anthony	Mississippi WMO	Rice Creek WSD	>50% drains to RCWD, hydro boundary change	5	51

Saint Anthony-Changing Parcel List

0602923220019	JULIE ANN KITTELSON	3549 STINSON BLVD N E	Saint Anthony	Mississippi WMO	Rice Creek WSD	>50% drains to RCWD, hydro boundary change	5	52
0602923220020	C SALKOWICZ & F SALKOWICZ	3551 STINSON BLVD N E	Saint Anthony	Mississippi WMO	Rice Creek WSD	>50% drains to RCWD, hydro boundary change	5	53
0602923220021	M J FULLER & J L FULLER	3553 STINSON BLVD N E	Saint Anthony	Mississippi WMO	Rice Creek WSD	>50% drains to RCWD, hydro boundary change	5	54
0602923220022	MATTHEW KLING/KRISTI KLING	3555 STINSON BLVD N E	Saint Anthony	Mississippi WMO	Rice Creek WSD	>50% drains to RCWD, hydro boundary change	5	55
0602923220023	DUANE N FRESONKE	3557 STINSON BLVD N E	Saint Anthony	Mississippi WMO	Rice Creek WSD	>50% drains to RCWD, hydro boundary change	5	56
0602923220024	JOEL MARQUETTE	3559 STINSON BLVD N E	Saint Anthony	Mississippi WMO	Rice Creek WSD	>50% drains to RCWD, hydro boundary change	5	57
0602923220025	MATTHEW JOHN KROENING	3605 STINSON BLVD N E	Saint Anthony	Mississippi WMO	Rice Creek WSD	>50% drains to RCWD, hydro boundary change	5	58
0602923220039	ERIN & HANS ENGBRETSON	3600 EDWARD ST N E	Saint Anthony	Rice Creek WSD	Mississippi WMO	<50% in RCWD, hydro boundary change	5 & 6	59
0602923220041	K DOLMA & K TSERING	2516 36TH AVE N E	Saint Anthony	Mississippi WMO	Rice Creek WSD	>50% drains to RCWD, hydro boundary change	5 & 6	60
0602923220087	MORGAN X LLC	2400 37TH AVE N E	Saint Anthony	Mississippi WMO	Rice Creek WSD	>50% drains to RCWD, hydro boundary change	5	61
0602923220091	JODY HORAK & SABRINA M HORAK	3628 ROOSEVELT ST N E	Saint Anthony	Mississippi WMO	Rice Creek WSD	>50% drains to RCWD, hydro boundary change	5	62
0602923220092	ELAINE MATTHYS	3624 ROOSEVELT ST N E	Saint Anthony	Mississippi WMO	Rice Creek WSD	>50% drains to RCWD, hydro boundary change	5	63
0602923220093	M J WATSON & K M WATSON	3620 ROOSEVELT ST N E	Saint Anthony	Mississippi WMO	Rice Creek WSD	>50% drains to RCWD, hydro boundary change	5	64
0602923220094	SIRRI ATANG NOMO ONGOLO	3616 ROOSEVELT ST N E	Saint Anthony	Mississippi WMO	Rice Creek WSD	>50% drains to RCWD, hydro boundary change	5	65
0602923220095	T A CHERNE & L L J CHERNE	3612 ROOSEVELT ST N E	Saint Anthony	Mississippi WMO	Rice Creek WSD	>50% drains to RCWD, hydro boundary change	5	66
0602923220098	JON P & SARAH J LIESENFELD	3621 STINSON BLVD N E	Saint Anthony	Mississippi WMO	Rice Creek WSD	>50% drains to RCWD, hydro boundary change	5	67
0602923220099	D TORRES & S M MAESTAS	3625 STINSON BLVD N E	Saint Anthony	Mississippi WMO	Rice Creek WSD	>50% drains to RCWD, hydro boundary change	5	68
0602923220104	ERIC JUNGELS/PAUL JUNGELS	3639 STINSON BLVD N E	Saint Anthony	Mississippi WMO	Rice Creek WSD	>50% drains to RCWD, hydro boundary change	5	69
0602923220120	KRISTEN SIMON/ELLIOT IKELER	3533 ROOSEVELT ST N E	Saint Anthony	Mississippi WMO	Rice Creek WSD	>50% drains to RCWD, hydro boundary change	5 & 6	70
0602923220121	MINH-THU T CAO	3557 ROOSEVELT ST N E	Saint Anthony	Mississippi WMO	Rice Creek WSD	>50% drains to RCWD, hydro boundary change	5 & 6	71
0602923220122	T A RANDLE & J MARIE RANDLE	2504 36TH AVE N E	Saint Anthony	Mississippi WMO	Rice Creek WSD	>50% drains to RCWD, hydro boundary change	5 & 6	72
0602923220123	ANNA M NELSON TRUST	2601 36TH AVE N E	Saint Anthony	Rice Creek WSD	Mississippi WMO	<50% in RCWD, hydro boundary change	6	73
0602923220124	3RD ST NE & ROOSEVELT ST LLC	3642 ROOSEVELT ST N E	Saint Anthony	Mississippi WMO	Rice Creek WSD	>50% drains to RCWD, hydro boundary change	5	74
0602923220126	A SAMULENAS & M BROWN	3548 ROOSEVELT ST N E	Saint Anthony	Mississippi WMO	Rice Creek WSD	>50% drains to RCWD, hydro boundary change	5	75
0602923220127	CAROL WIESE	3601 STINSON BLVD N E	Saint Anthony	Mississippi WMO	Rice Creek WSD	>50% drains to RCWD, hydro boundary change	5	76
0602923220128	KENNETH R KLUCAS	3529 ROOSEVELT ST N E	Saint Anthony	Mississippi WMO	Rice Creek WSD	>50% drains to RCWD, hydro boundary change	5 & 6	77
0602923220130	A L FISHER & J DOBLER	3631 STINSON BLVD N E	Saint Anthony	Mississippi WMO	Rice Creek WSD	>50% drains to RCWD, hydro boundary change	5	78
0602923220131	M A DUNKLEY & A DUNKLEY	3609 STINSON BLVD N E	Saint Anthony	Mississippi WMO	Rice Creek WSD	>50% drains to RCWD, hydro boundary change	5	79
0602923220132	MARK R & HEATHER PETERSON	3633 STINSON BLVD N E	Saint Anthony	Mississippi WMO	Rice Creek WSD	>50% drains to RCWD, hydro boundary change	5	80
0602923220133	T WILCOX & R CROSWELL	3615 STINSON BLVD N E	Saint Anthony	Mississippi WMO	Rice Creek WSD	>50% drains to RCWD, hydro boundary change	5	81
0602923220135	G P BLENKUSH & K N BLENKUSH	2508 36TH AVE N E	Saint Anthony	Mississippi WMO	Rice Creek WSD	>50% drains to RCWD, hydro boundary change	5 & 6	82
0602923220138	DIANA LEA-KAHLE	3632 ROOSEVELT ST NE	Saint Anthony	Mississippi WMO	Rice Creek WSD	>50% drains to RCWD, hydro boundary change	5	83
0602923410006	HAMAD M AL-HUTHAILI		Saint Anthony	Mississippi WMO	Rice Creek WSD	>50% drains to RCWD, hydro boundary change	6 & 7	84
0602923410042	K KELLEY & M METZGER	3043 CROFT DR	Saint Anthony	Mississippi WMO	Rice Creek WSD	>50% drains to RCWD, hydro boundary change	7	85
0602923410043	K KELLEY & M METZGER	3043 CROFT DR	Saint Anthony	Mississippi WMO	Rice Creek WSD	>50% drains to RCWD, hydro boundary change	7	86
0602923410044	GREGORY W BROBURG	3039 CROFT DR	Saint Anthony	Mississippi WMO	Rice Creek WSD	>50% drains to RCWD, hydro boundary change	7	87
0602923410045	M CHRISTY-HOP ET AL W/L EST	3035 CROFT DR NE	Saint Anthony	Mississippi WMO	Rice Creek WSD	>50% drains to RCWD, hydro boundary change	7	88
0602923410046	T J GRIFFIN/J A GRIFFIN	3044 CROFT DR NE	Saint Anthony	Mississippi WMO	Rice Creek WSD	>50% drains to RCWD, hydro boundary change	7	89
0602923410047	S J & S K TOMCZYK	3040 CROFT DR	Saint Anthony	Mississippi WMO	Rice Creek WSD	>50% drains to RCWD, hydro boundary change	7	90
0602923410048	W WALKER III & L M WALKER	3036 CROFT DR	Saint Anthony	Mississippi WMO	Rice Creek WSD	>50% drains to RCWD, hydro boundary change	7	91
0602923410049	GORDON L RAMM TRUST ETAL	3032 CROFT DR	Saint Anthony	Mississippi WMO	Rice Creek WSD	>50% drains to RCWD, hydro boundary change	7	92
0602923410050	R & C STRONCEK	3416 31ST AVE N E	Saint Anthony	Mississippi WMO	Rice Creek WSD	>50% drains to RCWD, hydro boundary change	7	93
0602923410051	C J KELDERMAN/J L KELDERMAN	3420 31ST AVE N E	Saint Anthony	Mississippi WMO	Rice Creek WSD	>50% drains to RCWD, hydro boundary change	7	94
0602923410052	S A GOEMER & S A ANDERSEN	3424 31ST AVE NE	Saint Anthony	Mississippi WMO	Rice Creek WSD	>50% drains to RCWD, hydro boundary change	7	95
0602923410053	E S BERENDES & J A BERENDES	3500 31ST AVE N E	Saint Anthony	Mississippi WMO	Rice Creek WSD	>50% drains to RCWD, hydro boundary change	7	96
0602923410097	REHBEIN-HUSNIK DEVEL CO		Saint Anthony	Mississippi WMO	Rice Creek WSD	>50% drains to RCWD, hydro boundary change	6 & 7	97
0602923410136	DELORIS E OUREN	3201 OLD HWY 8	Saint Anthony	Mississippi WMO	Rice Creek WSD	>50% drains to RCWD, hydro boundary change	6 & 7	98
0602923410137	DILJIT S KHOSA	3203 OLD HWY 8	Saint Anthony	Mississippi WMO	Rice Creek WSD	>50% drains to RCWD, hydro boundary change	6 & 7	99
0602923410138	WOODS EDGE HOMEOWNERS ASSO CN		Saint Anthony	Mississippi WMO	Rice Creek WSD	>50% drains to RCWD, hydro boundary change	6 & 7	100
0602923410141	ABU-HURAIRA ISLAMIC CENTER	3055 OLD HIGHWAY 8 #106	Saint Anthony	Mississippi WMO	Rice Creek WSD	>50% drains to RCWD, hydro boundary change	7	101
0602923420001	JACQUEE LYNN NASHKO	3308 33RD AVE N E	Saint Anthony	Mississippi WMO	Rice Creek WSD	>50% drains to RCWD, hydro boundary change	6 & 7	102
0602923420002	J J SOMMERVILLE/J M O'LEARY	3208 RANKIN ROAD	Saint Anthony	Mississippi WMO	Rice Creek WSD	>50% drains to RCWD, hydro boundary change	6 & 7	103

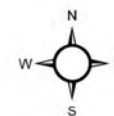
0602923420003	DONALD P CONNELLY ET AL	3200 RANKIN ROAD NE	Saint Anthony	Mississippi WMO	Rice Creek WSD	>50% drains to RCWD, hydro boundary change	6 & 7	104
0602923420004	DONALD P CONNELLY ET AL	3200 RANKIN ROAD NE	Saint Anthony	Mississippi WMO	Rice Creek WSD	>50% drains to RCWD, hydro boundary change	6 & 7	105
0602923420006	T & K AMES	3303 32ND AVE NE	Saint Anthony	Mississippi WMO	Rice Creek WSD	>50% drains to RCWD, hydro boundary change	6 & 7	106
0602923420026	P ENGBRETSON/E ENGBRETSON	3124 RANKIN ROAD NE	Saint Anthony	Mississippi WMO	Rice Creek WSD	>50% drains to RCWD, hydro boundary change	7	107
0602923420098	MICHAEL EDWARD WINEK	3216 HILLDALE AVE N E	Saint Anthony	Mississippi WMO	Rice Creek WSD	>50% drains to RCWD, hydro boundary change	6 & 7	108
0602923420099	NITA KREVANS	3301 32ND AVE N E	Saint Anthony	Mississippi WMO	Rice Creek WSD	>50% drains to RCWD, hydro boundary change	6 & 7	109
0602923420100	KINGS LAKE LLC	3217 32ND AVE N E	Saint Anthony	Mississippi WMO	Rice Creek WSD	>50% drains to RCWD, hydro boundary change	6 & 7	110
0602923420126	HEIDI MARQUART	3304 33RD AVE N E	Saint Anthony	Mississippi WMO	Rice Creek WSD	>50% drains to RCWD, hydro boundary change	6 & 7	111
0602923420127	B A FINGER & H J FINGER	3300 33RD AVE N E	Saint Anthony	Mississippi WMO	Rice Creek WSD	>50% drains to RCWD, hydro boundary change	6 & 7	112
0602923420128	DOUGLAS V DURAND ET AL W/L E	3301 HILLDALE AVE NE	Saint Anthony	Mississippi WMO	Rice Creek WSD	>50% drains to RCWD, hydro boundary change	6 & 7	113
0602923420129	DOUGLAS V DURAND ET AL W/L E	3301 HILLDALE AVE NE	Saint Anthony	Mississippi WMO	Rice Creek WSD	>50% drains to RCWD, hydro boundary change	6 & 7	114
0602923420130	LAWRENCE C RANALLO TRUST	3224 RANKIN RD	Saint Anthony	Mississippi WMO	Rice Creek WSD	>50% drains to RCWD, hydro boundary change	6 & 7	115
0602923420131	K I ISAACSON & D W ISAACSON	3220 RANKIN RD	Saint Anthony	Mississippi WMO	Rice Creek WSD	>50% drains to RCWD, hydro boundary change	6 & 7	116
0602923420132	SCOTT SIMMONS/KELLI SIMMONS	3216 RANKIN RD	Saint Anthony	Mississippi WMO	Rice Creek WSD	>50% drains to RCWD, hydro boundary change	6 & 7	117
0602923420135	HALEY JO LUDWIG	3216 33RD AVE N E	Saint Anthony	Mississippi WMO	Rice Creek WSD	>50% drains to RCWD, hydro boundary change	6 & 7	118
0602923420140	ROGER J MARTIN	3217 HILLDALE AVE N E	Saint Anthony	Mississippi WMO	Rice Creek WSD	>50% drains to RCWD, hydro boundary change	6 & 7	119
0602923420141	J & K KOSKI	3308 HILLDALE AVE	Saint Anthony	Mississippi WMO	Rice Creek WSD	>50% drains to RCWD, hydro boundary change	6 & 7	120
0602923420142	D J STEVERMER/J S STEVERMER	3300 HILLDALE AVE	Saint Anthony	Mississippi WMO	Rice Creek WSD	>50% drains to RCWD, hydro boundary change	6 & 7	121
0602923420151	R A BERTALAN/F J BERTALAN	3307 32ND AVE N E	Saint Anthony	Mississippi WMO	Rice Creek WSD	>50% drains to RCWD, hydro boundary change	6 & 7	122
0602923420152	J P POWELL & K L POPPLER	3220 33RD AVE N E	Saint Anthony	Mississippi WMO	Rice Creek WSD	>50% drains to RCWD, hydro boundary change	6 & 7	123
0602923440042	M CHRISTY-HOP ET AL W/L EST	3035 CROFT DR	Saint Anthony	Mississippi WMO	Rice Creek WSD	>50% drains to RCWD, hydro boundary change	7	124
0602923440043	NICHOLAS BOLECHOWSKI	3031 CROFT DR	Saint Anthony	Mississippi WMO	Rice Creek WSD	>50% drains to RCWD, hydro boundary change	7	125
0602923440044	L CLARKE & L M CLARKE	3025 CROFT DR	Saint Anthony	Mississippi WMO	Rice Creek WSD	>50% drains to RCWD, hydro boundary change	7	126
0602923440047	MATTHEW BERTZ & CLAIRE BERTZ	3028 CROFT DR	Saint Anthony	Mississippi WMO	Rice Creek WSD	>50% drains to RCWD, hydro boundary change	7	127
0602923440048	DANIEL SMITH/STEPHANIE SMITH	3024 CROFT DR	Saint Anthony	Mississippi WMO	Rice Creek WSD	>50% drains to RCWD, hydro boundary change	7	128
0602923440049	COREY J ERICKSON	3020 CROFT DR	Saint Anthony	Mississippi WMO	Rice Creek WSD	>50% drains to RCWD, hydro boundary change	7	129
0602923440050	MARIA L MERRILL	3012 CROFT DR	Saint Anthony	Mississippi WMO	Rice Creek WSD	>50% drains to RCWD, hydro boundary change	7	130
0602923440051	THOMAS A RANALLO	3261 OLD HWY 8	Saint Anthony	Mississippi WMO	Rice Creek WSD	>50% drains to RCWD, hydro boundary change	7	131
0602923440054	D J TSCHIDA & T M TSCHIDA	3404 31ST AVE N E	Saint Anthony	Mississippi WMO	Rice Creek WSD	>50% drains to RCWD, hydro boundary change	7	132
0602923440055	JENIFER MCGUIRE	3408 31ST AVE N E	Saint Anthony	Mississippi WMO	Rice Creek WSD	>50% drains to RCWD, hydro boundary change	7	133
0602923440056	C I HICKMAN & B A HICKMAN	3412 31ST AVE N E	Saint Anthony	Mississippi WMO	Rice Creek WSD	>50% drains to RCWD, hydro boundary change	7	134
0602923440093	SOTHAMITH CHAU	3021 CROFT DR	Saint Anthony	Mississippi WMO	Rice Creek WSD	>50% drains to RCWD, hydro boundary change	7	135

H:\JNS\5500-5555-0293 Ramsey_Houston_Boundary\GIS Data\5555-0293 Mapbooks\



Legal Boundary Review

- Surrounding WMO Hydrologic Boundaries
- RCWD Hydrologic Boundary
- County Boundary
- City Boundaries



0 0.13 0.25 0.5 Miles


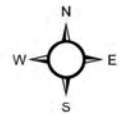
Legal Boundary Review - Page 1 of 41

Scale: 1:17,294	Drawn by: KRB	Checked by: CDO	Project No.: 5555-0293	Date: 5/9/2024	Sheet: 1 of 41
--------------------	------------------	--------------------	---------------------------	-------------------	-------------------



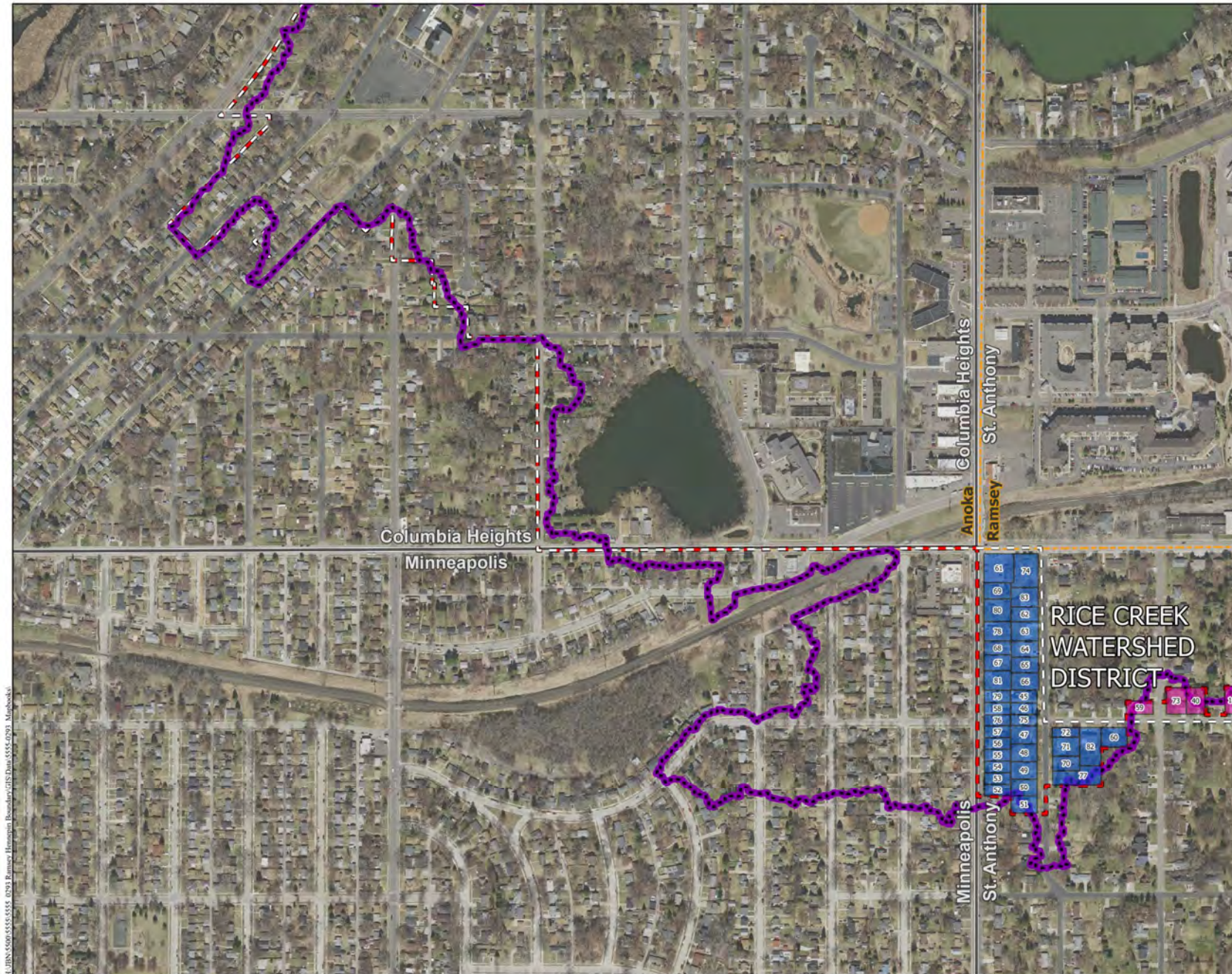
Legal Boundary Review

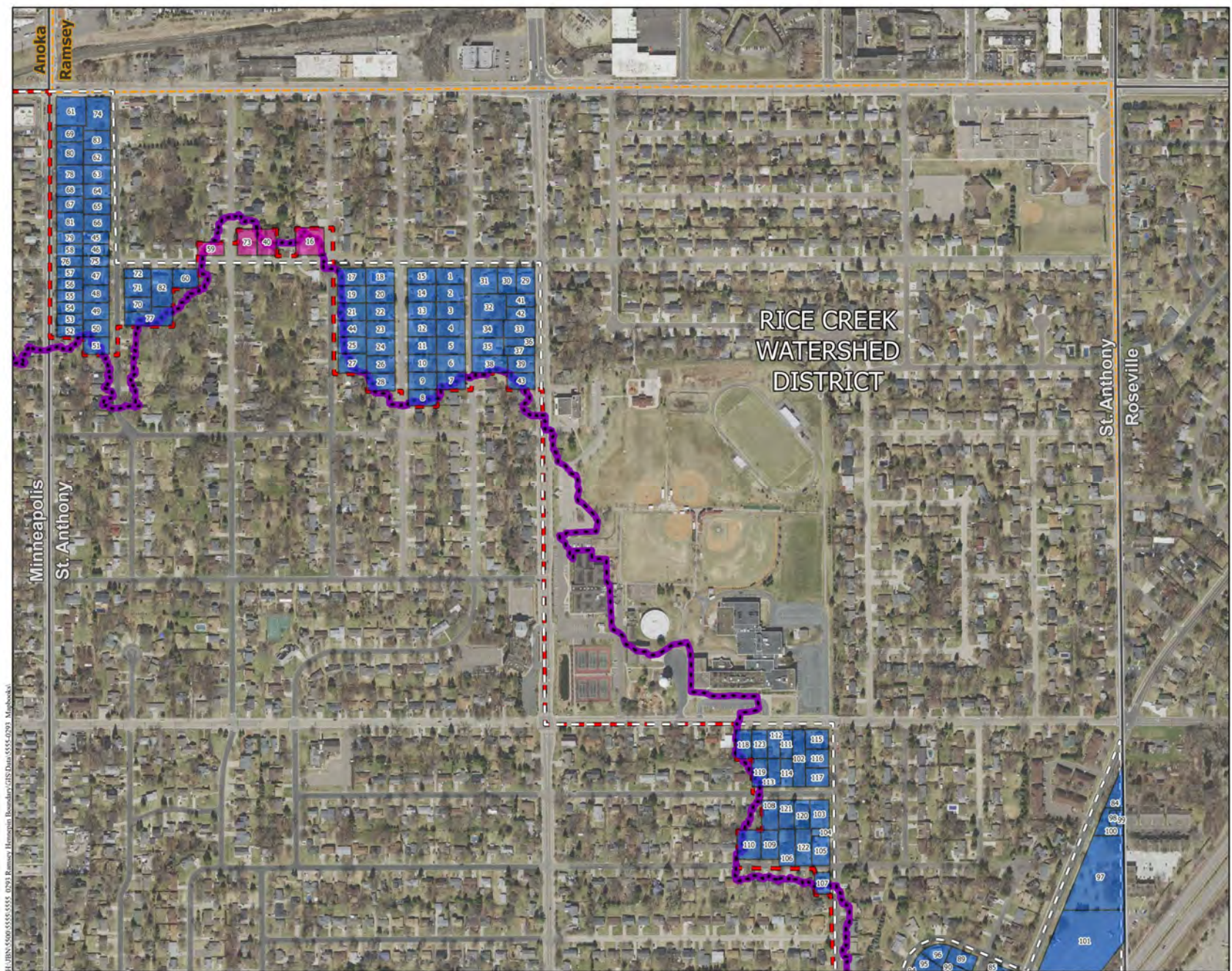
- Areas Called Out in Memo
- RCWD Hydrologic Boundary
- Current RCWD Legal Boundary
- Recommended RCWD Legal Boundary
- City Boundaries
- County Boundary
- New Watershed
 - RCWD
 - MWMO



Legal Boundary Review Page 5 of 41

Scale: 1:5,000	Drawn by: KPB	Checked by: CCD	Project No.: 15555-0293	Date: 5/9/2024	Sheet: 5 of 41
-------------------	------------------	--------------------	----------------------------	-------------------	-------------------





Legal Boundary Review

● Areas Called Out in Memo

RCWD Hydrologic Boundary

Current RCWD Legal Boundary

Recommended RCWD Legal Boundary


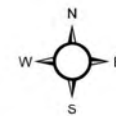
City Boundaries

County Boundary

New Watershed

RCWD

MWMO



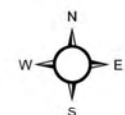
Legal Boundary Review Page 6 of 41

Scale: 1:5,000	Drawn by: KPB	Checked by: CDD	Project No.: 1555-0293	Date: 5/9/2024	Sheet: 6 of 41
-------------------	------------------	--------------------	---------------------------	-------------------	-------------------



Legal Boundary Review

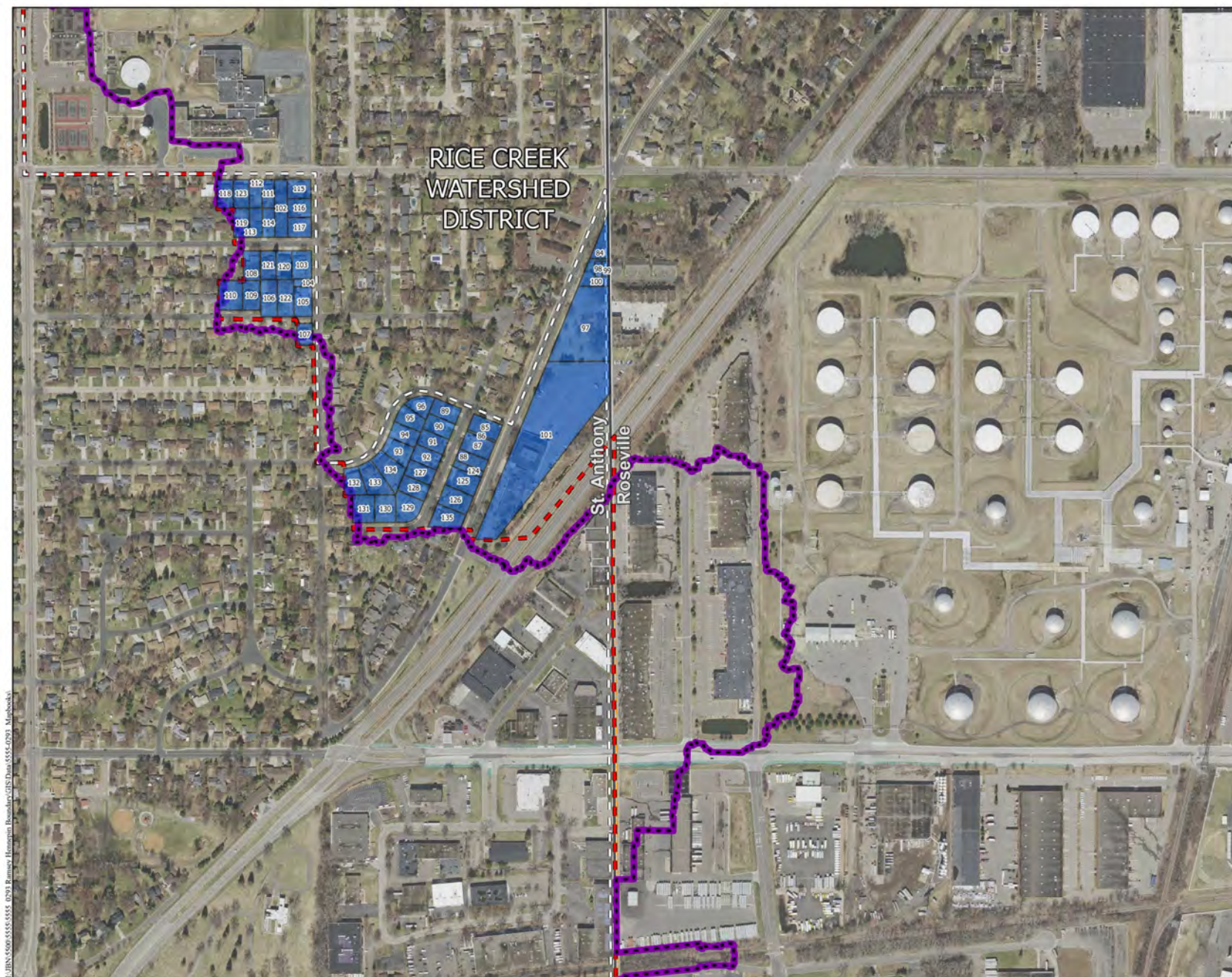
- Areas Called Out in Memo
- RCWD Hydrologic Boundary
- Current RCWD Legal Boundary
- Recommended RCWD Legal Boundary
- City Boundaries
- County Boundary
- New Watershed**
- RCWD




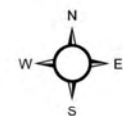
0 0.05 0.1 0.2 Miles

Legal Boundary Review Page 7 of 41

Scale: 1:5,000	Drawn by: KPB	Checked by: CDD	Project No.: 5555-0293	Date: 5/9/2024	Sheet: 7 of 41
-------------------	------------------	--------------------	---------------------------	-------------------	-------------------



Legal Boundary Review



Legal Boundary Review Page 8 of 41

Scale: 1:5,000	Drawn by: KRB	Checked by: CDO	Project No.: 5555-0293	Date: 5/9/2024	Sheet: 8 of 41
-------------------	------------------	--------------------	---------------------------	-------------------	-------------------



4600 VICTORIA STREET NORTH
SHOREVIEW, MINNESOTA 55126
651.490.4600 | shoreviewmn.gov

July 16, 2024

Rice Creek Watershed District
ATTN: Nick Tomczik
4325 Pheasant Ridge Dr NE, Suite 611
Blaine, MN 55449

Re: Petition for Boundary Change, Rice Creek Watershed District: Letter of Concurrence

Dear Mr. Tomczik,

The City of Shoreview has reviewed and considered the proposal to change the common boundary between the Rice Creek Watershed District and Ramsey Washington Metro Watershed District. Pursuant to Resolution No. 24-38, the City of Shoreview authorized concurrence with the proposed petition to change the common boundary between the Rice Creek Watershed District and Ramsey Washington Metro Watershed District.

Your point of contact regarding this concurrence is Tom Wesolowski, Public Works Director at 651-490-4652 or twesolowski@shoreviewmn.gov.

Sincerely,


Sue Denking, Mayor

Attachment:
Resolution No. 24-38

**EXTRACT OF MINUTES OF MEETING OF THE
CITY COUNCIL OF SHOREVIEW, MINNESOTA
HELD JULY 15, 2024**

Pursuant to due call and notice thereof, a meeting of the city council of the City of Shoreview, Minnesota was duly called and held at the Shoreview City Hall in said City on July 15, 2024 at 7 pm. The following members were present:

Mayor Denkinger, councilmembers Doan, Johnson, Myrland and Springhorn

And the following members were absent: none

Councilmember Johnson introduced the following resolution and moved its adoption.

* * * * *

RESOLUTION NO. 24-38

**A RESOLUTION APPROVING A LETTER OF CONCURRENCE FOR
WATERSHED DISTRICT BOUNDARY CHANGE/ADJUSTMENT**

WHEREAS, Rice Creek Watershed District (RCWD) has analyzed and identified certain discrepancies in the common boundary between Ramsey-Washington Metro Watershed District and the RCWD. The discrepancies arise because of differences between the boundaries as established by State order and the hydrologic boundaries as determined by modern mapping information; and

WHEREAS, RCWD has developed a revised boundary for inclusion in a petition to the Board of Water and Soil Resources for boundary change; and

WHEREAS, RCWD has presented the revised boundary for consideration by the City of Shoreview; and

WHEREAS, The RCWD Engineer has prepared a revised watershed district boundary map and affected parcel listing which have been considered by the City of Shoreview; and

WHEREAS, Minnesota Statute 103B.215, requires a petition for boundary change to be accompanied by a written statement of concurrence in the petition from the governing body of each statutory or home rule charter city and town and each watershed management organization having jurisdiction over the territory proposed to be added or transferred; and

WHEREAS, RCWD has requested concurrence from the City of Shoreview in the proposed boundary change and in the filing of a petition for boundary change with the Board of Water and Soil Resources that reflect the boundary changes described in the attached map and parcel listing.


NOW, THEREFORE BE IT RESOLVED that the City Council of the City of Shoreview, County of Ramsey, State of Minnesota, hereby concurs with the proposed boundary changes found in the attached map and parcel listing and the mayor is authorized to execute a concurrence letter for inclusion with the RCWD petition to the Board of Water and Soil Resources for boundary change.

* * * * *

The motion of the foregoing resolution was duly seconded by Councilmember Springhorn and upon a vote being taken thereon, the following voted in favor thereof: all members present

And the following voted against the same: none

WHEREUPON, said resolution was declared duly passed and adopted the 15th day of July, 2024.


Sue Denking, Mayor

STATE OF MINNESOTA)

COUNTY OF RAMSEY)

CITY OF SHOREVIEW)

I, the undersigned, being the duly qualified city manager of the City of Shoreview of Ramsey County, Minnesota, do hereby certify that I have carefully compared the attached and foregoing extract of minutes of a meeting of said city council on the 15th day of July, 2024, with the original thereof on file in my office and the same is full, true and complete transcript therefrom insofar as the same relates to the approval of the letter of concurrence for watershed district boundary change.

WITNESS MY HAND officially as such city manager and the corporate seal of the City of Shoreview, Minnesota this 16th day of July, 2024.


Brad Martens, City Manager

SEAL



City of White Bear Lake

4701 Highway 61 N.
White Bear Lake, Minnesota 55110
651-429-8526 | www.whitebearlake.org

July 25, 2024

Nick Tomczik
Rice Creek Watershed District
4325 Pheasant Ridge Dr NE, Suite 611
Blaine, MN 55449

RE: Petition for Boundary Change, Rice Creek Watershed District: Letter of Concurrence

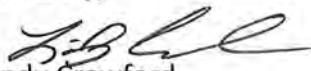
Dear Mr. Tomczik:

The City of White Bear Lake has reviewed and considered the proposal to change the common boundary between the Rice Creek Watershed District, Vadnais Lake Area Water Management Organization and Ramsey-Washington Metro Watershed District. Pursuant to Resolution No. 13384, the City of White Bear Lake authorized concurrence with the proposed petition to change the common boundary between the Rice Creek Watershed District, Vadnais Lake Area Water Management Organization and Ramsey-Washington Metro Watershed District.

Your point of contact regarding this concurrence is:

*Connie Taillon, Environmental Specialist/Water Resources Engineer
City of White Bear Lake
4701 Highway 61, White Bear Lake, MN 55110
Phone: 651-252-7598
Email: ctaillon@whitebearlake.org*

Sincerely,


Lindy Crawford
City Manager

Encl.

RESOLUTION NO. 13384

RESOLUTION AUTHORIZING THE CITY MANAGER TO SUBMIT A LETTER OF CONCURRENCE FOR WATERSHED DISTRICT BOUNDARY CHANGES

WHEREAS, Rice Creek Watershed District ("RCWD") has analyzed and identified certain discrepancies in the common boundary between RCWD, Vadnais Lake Area Water Management Organization, and Ramsey-Washington Metro Watershed District that arise because of differences between the boundaries as established by State order and the hydrologic boundaries as determined by modern mapping information; and,

WHEREAS, RCWD has developed a revised boundary for inclusion in a petition to the Board of Water and Soil Resources for boundary change; and,

WHEREAS, the RCWD Engineer has prepared a revised watershed district boundary map and affected parcel listing which have been considered by the City; and,

WHEREAS, the City concurs with the proposed watershed district boundary changes; and,

WHEREAS, Minnesota Statute 103B.215, requires a petition for boundary change to be accompanied by a written statement of concurrence in the petition from the governing body of each statutory or home rule charter city and town and each watershed management organization having jurisdiction over the territory proposed to be added or transferred; and,

WHEREAS, RCWD has requested a letter of concurrence from the City in the proposed boundary change and in the filing of a petition for boundary change with the Board of Water and Soil Resources that reflects the boundary changes described in the map and parcel listing.

NOW, THEREFORE, BE IT RESOLVED by the City Council of the City of White Bear Lake, Minnesota that the City Manager is hereby authorized to submit a letter of concurrence to RCWD for inclusion with their petition to the Board of Water and Soil Resources for boundary changes.

The foregoing resolution, offered by Councilmember West and supported by Councilmember Hughes, was declared carried on the following vote:

Ayes: Edberg, Hughes, West
Nays: None
Absent: Engstran, Walsh
Passed: July 23, 2024



Dan Louismet, Mayor

ATTEST:



Caley Longendyke, City Clerk



**WHITE BEAR
TOWNSHIP**

1858
RAMSEY COUNTY
MINNESOTA

1281 HAMMOND ROAD
WHITE BEAR TOWNSHIP, MN 55110

651-747-2750
adminoffices@whitebeartownship.org

Board of Supervisors
ED M. PRUDHON, Chair
STEVEN A. RUZEK
TOM RIEDESEL

July 1, 2024

Rice Creek Watershed District
ATTN: Nick Tomczik
4325 Pheasant Ridge Dr NE, Suite 611
Blaine, MN 55449

Re: Petition for Boundary Change, Rice Creek Watershed District – Letter
of Concurrence

Dear Mr. Tomczik,

The Town of White Bear has reviewed and considered the proposal to change the common boundary between the Rice Creek Watershed District and Vadnais Lake Area Water Management Organization. Pursuant to Resolution 24-28, the Town of White Bear authorized concurrence with the proposed petition to change the common boundary between the Rice Creek Watershed District and Vadnais Lake Area Water Management Organization.

Your point of contact regarding this concurrence is Patrick Christopherson of the Town of White Bear at 651-747-2768, 1281 Hammond Road, White Bear Township, MN 55110.

Sincerely,

Ed Prudhon
Town Board Chair

RNR/s

RECEIVED
JUL 5 2024
Rice Creek
Watershed District

**RESOLUTION APPROVING LETTER OF CONCURRENT FOR
WATERSHED DISTRICT BOUNDARY CHANGE/ADJUSTMENT**

WHEREAS, Rice Creek Watershed District ("RCWD") has analyzed and identified certain discrepancies in the common boundary between the VLAWMO and the RCWD. The discrepancies arise because of differences between the boundaries as established by State order and the hydrologic boundaries as determined by modern mapping information;

WHEREAS, RCWD has developed a revised boundary for inclusion in a petition to the Board of Water and Soil Resources for boundary change;

WHEREAS, RCWD has presented the revised boundary for consideration by the Town of White Bear;

WHEREAS, the RCWD Engineer has prepared a revised watershed district boundary map and affected parcel listing (*see attachment*) which have been considered by the Town of White Bear;

WHEREAS, Minnesota Statute 103B.215, requires a petition for boundary change to be accompanied by a written statement of concurrence in the petition from the governing body of each statutory or home rule charter city and town and each watershed management organization having jurisdiction over the territory proposed to be added or transferred;

WHEREAS, RCWD has requested concurrence from the Town of White Bear in the proposed boundary change and in the filing of a petition for boundary change with the Board of Water and Soil Resources that reflects the boundary changes described in the attached map and parcel listing.

NOW, THEREFORE, BE IT RESOLVED BY THE TOWN BOARD OF THE TOWN OF WHITE BEAR, MINNESOTA:

White Bear Township, in accordance with Minnesota Statute 103B.215, concurs with the proposed boundary changes found in the attached map and parcel listing, and authorizes its Board Chair to execute the attached concurrence letter for inclusion with the RCWD petition to the Board of Water and Soil Resources for boundary change

Whereupon said Resolution was declared duly passed and adopted.

Adopted by the Town Board of the Town of White Bear on this 1st day of July, 2024.



TOWN BOARD CHAIR, TOWN OF WHITE BEAR, MINN.

Attested:



TOWN CLERK, TOWN OF WHITE BEAR, MINN.



Capitol Region Watershed District

595 Aldine Street
Saint Paul, MN 55104
(651) 644-8888 • capitolregionwd.org

August 8, 2024

Rice Creek Watershed District
ATTN: Nick Tomczik
4325 Pheasant Ridge Dr NE, Suite 611
Blaine, MN 55449

Re: Petition for Boundary Change, Rice Creek Watershed District: Letter of Concurrence

Dear Mr. Tomczik,

Capitol Region Watershed District has reviewed and considered the proposal to change the common boundary between the Rice Creek Watershed District and Capitol Region Watershed District. Pursuant to Resolution #24-146, Capitol Region Watershed District authorized concurrence with the proposed petition to change the common boundary between the Rice Creek Watershed District and Capitol Region Watershed District.

Your point of contact regarding this concurrence is Anna Eleria, Administrator of Capitol Region Watershed District at 651-644-8888, 595 Aldine Street, Saint Paul, MN 55104.

Sincerely,

Anna Eleria

Anna Eleria, Administrator

Resolution Capitol Region Watershed District

In the matter pertaining to: **Approval of letter of concurrence for watershed district boundary change.**
Board Manager Mazanec introduced the following resolution and moved its adoption, seconded by Board Manager Sanders

WHEREAS, Rice Creek Watershed District ("RCWD") has analyzed and identified certain discrepancies in the common boundary between Capitol Region Watershed District ("CRWD") and RCWD. The discrepancies arise because of differences between the boundaries as established by State order and the hydrologic boundaries as determined by modern mapping information;

WHEREAS, RCWD has developed a revised boundary for inclusion in a petition to the Board of Water and Soil Resources for boundary change;

WHEREAS, RCWD has presented the revised boundary for consideration by CRWD;

WHEREAS, the RCWD Engineer has prepared a revised watershed district boundary map and affected parcel listing (*see attachment*) which have been considered by CRWD;

WHEREAS, Minnesota Statute 103B.215, requires a petition for boundary change to be accompanied by a written statement of concurrence in the petition from the governing body of each statutory or home rule charter city and town and each watershed management organization having jurisdiction over the territory proposed to be added or transferred;

WHEREAS, RCWD has requested concurrence from CRWD in the proposed boundary change and in the filing of a petition for boundary change with the Board of Water and Soil Resources that reflects the boundary changes described in the attached map and parcel listing.

NOW THEREFORE BE IT RESOLVED BY CAPITOL REGION WATERSHED DISTRICT THAT:

CRWD, in accordance with Minnesota Statute 103B.215, concurs with the proposed boundary changes found in the attached map and parcel listing, and authorizes its Administrator to execute the attached concurrence letter for inclusion with the RCWD petition to the Board of Water and Soil Resources for boundary change.

Vote: Approved/Denied

Manager	Yeas*	Nays	Absent	Abstain
Collins	✓			
Texer	✓			
Sullivan Janzen			✓	
Sanders	✓			
Mazanec	✓			
TOTAL	4		1	

Requested By:	Nate Zwonitzer
Recommended for Approval:	Nate Zwonitzer
Approved by Attorney:	Bradley Cousins
Funding Approved:	N/A

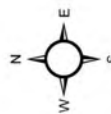

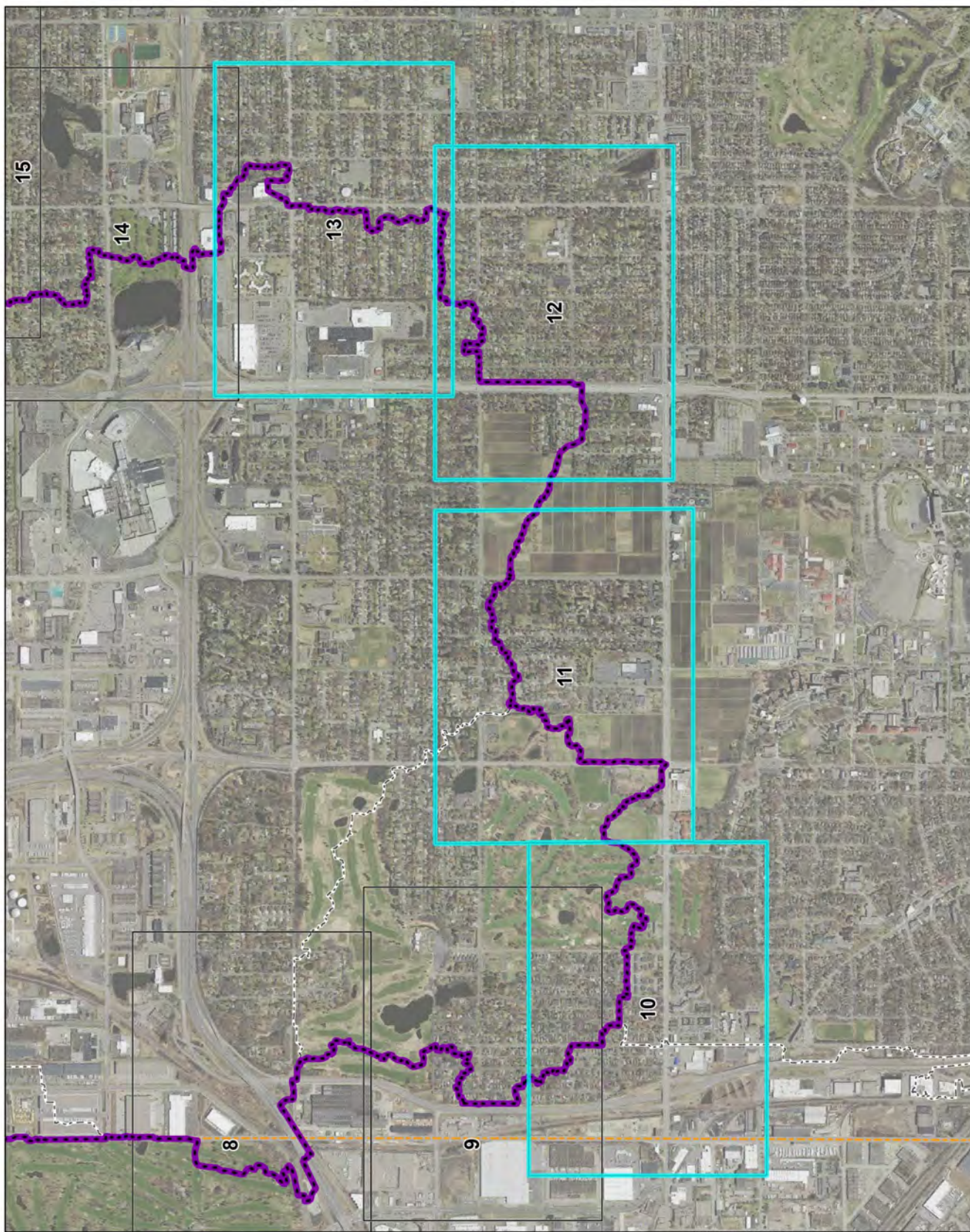
*Approval must receive minimum of 3 Yeas

Supporting Documentation Incorporated by Reference		
Date	Document	Prepared By
July 29, 2024	Revised Watershed Boundary Map	Rice Creek Watershed District
July 29, 2024	Changing Parcel List	Rice Creek Watershed District

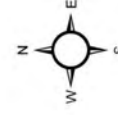

Resolution Adoption Certified by the Board of Managers:

By: Josh Collins

Date: August 7, 2024

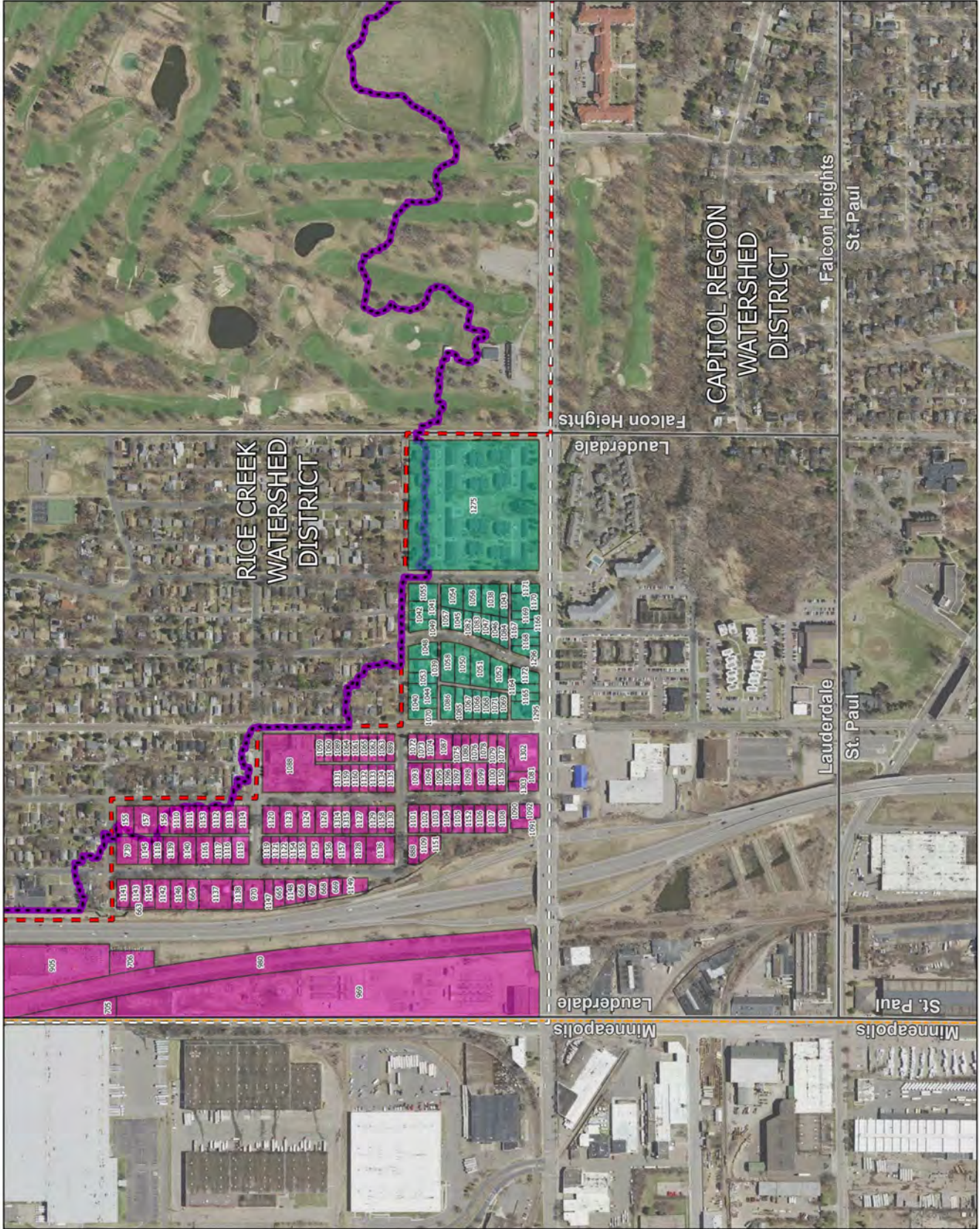


Legal Boundary Review

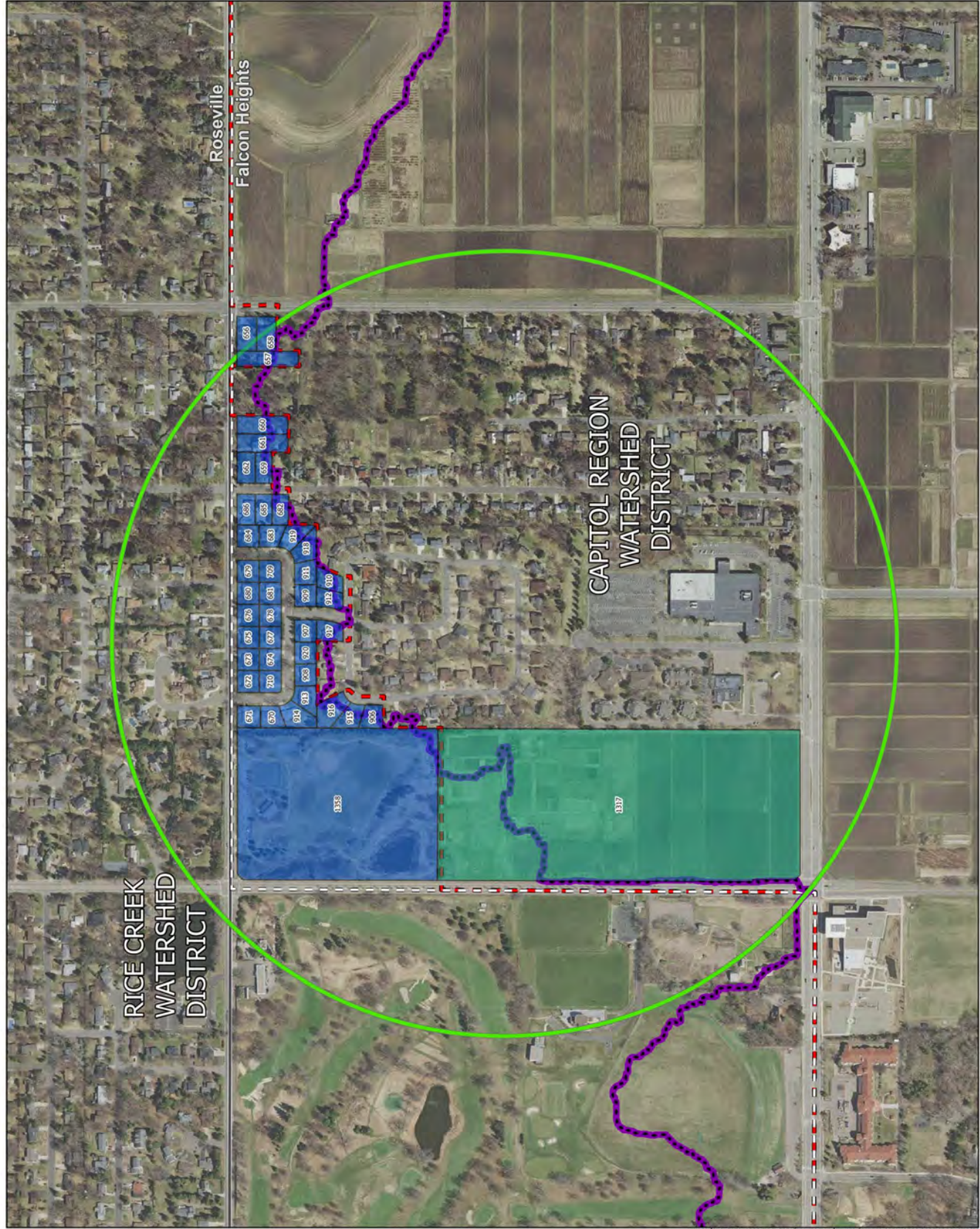


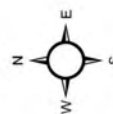
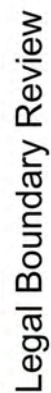
Legal Boundary Review Page 10 of 41

Scale	Drawn by	Checked by	Project No.	Date	Sheet
1"=500'	JAH	CCD	2022-003	6/2/2023	10 of 41



Legal Boundary Review

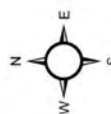
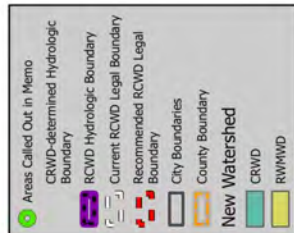
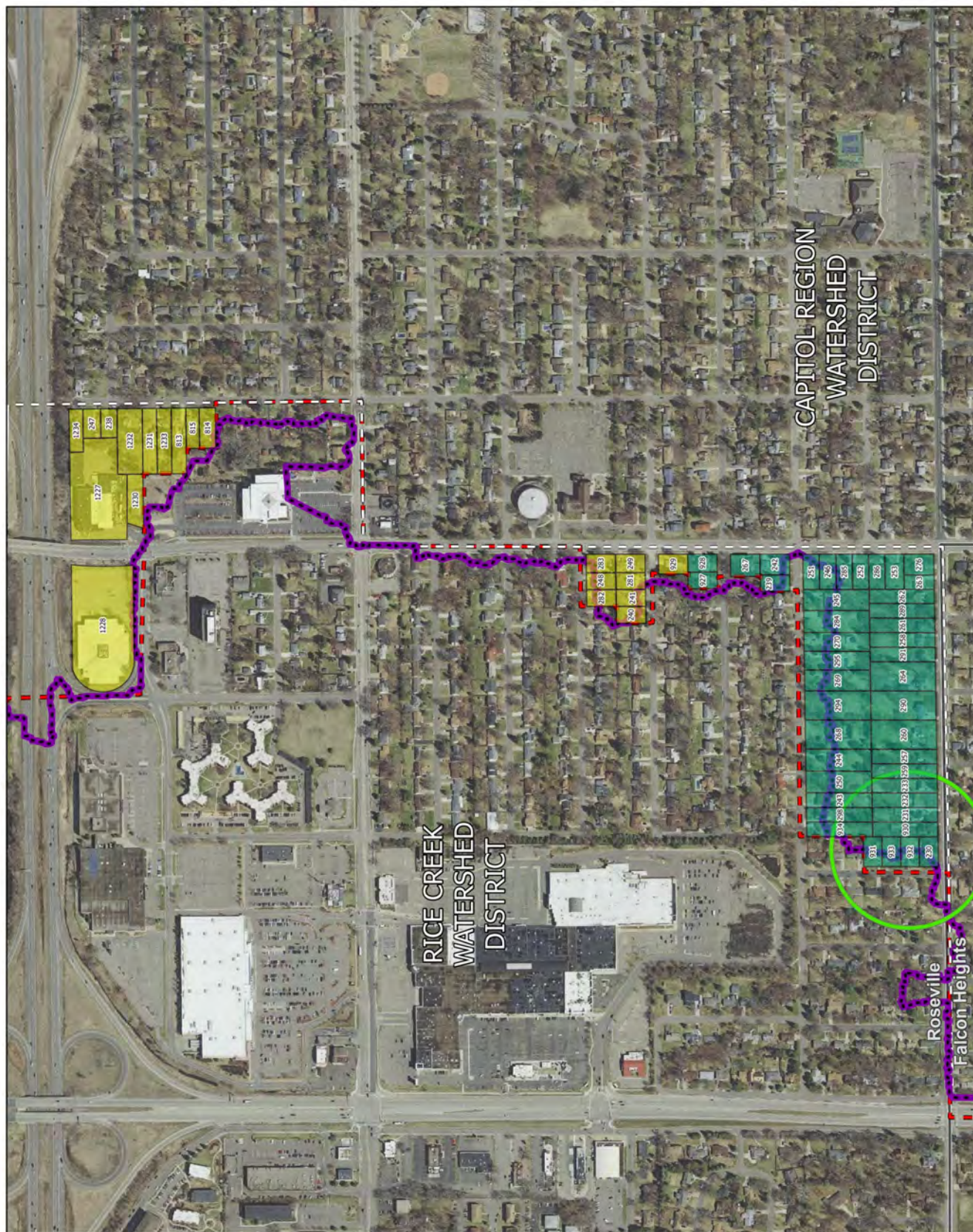




Scale: 1:4,200	Drawn by: KRB	Checked by: COO	Project No.: 5555-0203	Date: 7/2/2024	Sheet: 12 of 41
-------------------	------------------	--------------------	---------------------------	-------------------	--------------------



Legal Boundary Review



Legal Boundary Review Page 13 of 41

Scale	1:5,000	Drawn by	ADH	Checked by	CCD	Project No.	2022-0023	Date	6/20/2022	Sheet	13 of 41
-------	---------	----------	-----	------------	-----	-------------	-----------	------	-----------	-------	----------

PIN	Owner	Address	City	Old District	New District	Reasoning	Mapbook Page	Map ID
162923410024	GUANG JIAN WANG	1616 GARDEN AVE	Falcon Heights	Capitol Region WSD	Rice Creek WSD	>50% drains to RCWD, hydro boundary change	12	164
162923410026	GUANGJIAN WANG	1616 GARDEN AVE	Falcon Heights	Capitol Region WSD	Rice Creek WSD	>50% drains to RCWD, hydro boundary change	12	165
162923440009	ANNE RENEE STUTSMAN TR	1653 MAPLE KNOLL DR	Falcon Heights	Capitol Region WSD	Rice Creek WSD	>50% drains to RCWD, hydro boundary change	12	166
162923440006	RICHARD LASZEWSKI	1615 MAPLE KNOLL DR	Falcon Heights	Capitol Region WSD	Rice Creek WSD	>50% drains to RCWD, hydro boundary change	12	171
162923440008	BRUCE F WAGAR	1643 MAPLE KNOLL DR	Falcon Heights	Capitol Region WSD	Rice Creek WSD	>50% drains to RCWD, hydro boundary change	12	172
162923410027	JAMES M BORGERDING	1646 GARDEN AVE	Falcon Heights	Capitol Region WSD	Rice Creek WSD	>50% drains to RCWD, hydro boundary change	12	173
162923440007	JOLEEN HADRIKH	1633 MAPLE KNOLL DR	Falcon Heights	Capitol Region WSD	Rice Creek WSD	>50% drains to RCWD, hydro boundary change	12	198
162923410025	DAVID R STEWART	1626 GARDEN AVE	Falcon Heights	Capitol Region WSD	Rice Creek WSD	>50% drains to RCWD, hydro boundary change	12	199
162923310013	DEMETRIO GUEVARA	1911 FAIRVIEW AVE N	Falcon Heights	Capitol Region WSD	Rice Creek WSD	>50% drains to RCWD, hydro boundary change	11	656
162923310014	GREGORY GILLISPIE	1840 ROSELAWN AVE W	Falcon Heights	Capitol Region WSD	Rice Creek WSD	>50% drains to RCWD, hydro boundary change	11	657
162923310012	CHARLES KERSEY	1905 FAIRVIEW AVE N	Falcon Heights	Capitol Region WSD	Rice Creek WSD	>50% drains to RCWD, hydro boundary change	11	658
162923310017	JENNIFER MILBACHER	1906 TATUM ST	Falcon Heights	Capitol Region WSD	Rice Creek WSD	>50% drains to RCWD, hydro boundary change	11	659
162923310018	SOPHIA THUY NGO	1870 ROSELAWN AVE W	Falcon Heights	Capitol Region WSD	Rice Creek WSD	>50% drains to RCWD, hydro boundary change	11	660
162923310043	JANE M AUGER	1880 ROSELAWN AVE W	Falcon Heights	Capitol Region WSD	Rice Creek WSD	>50% drains to RCWD, hydro boundary change	11	661
162923320014	JAMES C LAI	1901 ROSELAWN AVE W	Falcon Heights	Capitol Region WSD	Rice Creek WSD	>50% drains to RCWD, hydro boundary change	11	662
162923320015	JOSEPH J ARTZ	1994 AUTUMN ST	Falcon Heights	Capitol Region WSD	Rice Creek WSD	>50% drains to RCWD, hydro boundary change	11	670
162923320004	DOUGLAS E WOLFE	1998 AUTUMN ST	Falcon Heights	Capitol Region WSD	Rice Creek WSD	>50% drains to RCWD, hydro boundary change	11	671
162923320003	AMBER E GEHLER	1966 ROSELAWN AVE	Falcon Heights	Capitol Region WSD	Rice Creek WSD	>50% drains to RCWD, hydro boundary change	11	673
162923320006	ANTOINETTE J WILLIAMS TR	1965 AUTUMN ST	Falcon Heights	Capitol Region WSD	Rice Creek WSD	>50% drains to RCWD, hydro boundary change	11	674
162923320002	SCOTT B PIKE	1958 ROSELAWN AVE W	Falcon Heights	Capitol Region WSD	Rice Creek WSD	>50% drains to RCWD, hydro boundary change	11	675
162923320001	AI LINH LI TR	1948 ROSELAWN AVE W	Falcon Heights	Capitol Region WSD	Rice Creek WSD	>50% drains to RCWD, hydro boundary change	11	676
162923320007	JOEL RICHARD TURBES	1957 AUTUMN ST	Falcon Heights	Capitol Region WSD	Rice Creek WSD	>50% drains to RCWD, hydro boundary change	11	677
162923320008	1947 AUTUMN LLC	1947 AUTUMN ST	Falcon Heights	Capitol Region WSD	Rice Creek WSD	>50% drains to RCWD, hydro boundary change	11	678
162923310075	RACHEL CLAIRE BROWN	1915 PRIOR AVE N	Falcon Heights	Capitol Region WSD	Rice Creek WSD	>50% drains to RCWD, hydro boundary change	11	679
162923310076	DAVID J WHITE	1938 ROSELAWN AVE W	Falcon Heights	Capitol Region WSD	Rice Creek WSD	>50% drains to RCWD, hydro boundary change	11	680
162923310077	CECIL G HARD	1937 AUTUMN ST	Falcon Heights	Capitol Region WSD	Rice Creek WSD	>50% drains to RCWD, hydro boundary change	11	681
162923310046	GARY L MALZER	1903 TATUM ST	Falcon Heights	Capitol Region WSD	Rice Creek WSD	>50% drains to RCWD, hydro boundary change	11	682
162923310073	JOANNE M SUNDERLAND	1906 PRIOR AVE N	Falcon Heights	Capitol Region WSD	Rice Creek WSD	>50% drains to RCWD, hydro boundary change	11	683
162923310074	KATIE CLAPP	1916 PRIOR AVE N	Falcon Heights	Capitol Region WSD	Rice Creek WSD	>50% drains to RCWD, hydro boundary change	11	684
162923310045	JONATHAN M KEOGH	1905 TATUM ST	Falcon Heights	Capitol Region WSD	Rice Creek WSD	>50% drains to RCWD, hydro boundary change	11	685
162923310044	RUTH E MARSTON TR	1920 ROSELAWN AVE W	Falcon Heights	Capitol Region WSD	Rice Creek WSD	>50% drains to RCWD, hydro boundary change	11	686
162923410023	JAMES C BETZ TR	1607 MAPLE KNOLL DR	Falcon Heights	Capitol Region WSD	Rice Creek WSD	>50% drains to RCWD, hydro boundary change	12	707
162923410028	MELISSA M STONE	1656 GARDEN AVE	Falcon Heights	Capitol Region WSD	Rice Creek WSD	>50% drains to RCWD, hydro boundary change	12	708
162923310078	ELI EGGEN	1927 AUTUMN ST	Falcon Heights	Capitol Region WSD	Rice Creek WSD	>50% drains to RCWD, hydro boundary change	11	709
162923320022	RONALD B EISCHEN	1861 MOORE ST	Falcon Heights	Capitol Region WSD	Rice Creek WSD	>50% drains to RCWD, hydro boundary change	11	710
162923320009	FLORENCE GLEASON TR	1954 AUTUMN ST	Falcon Heights	Capitol Region WSD	Rice Creek WSD	>50% drains to RCWD, hydro boundary change	11	906
162923320011	ERIN M WILLIAMS	1974 AUTUMN ST	Falcon Heights	Capitol Region WSD	Rice Creek WSD	>50% drains to RCWD, hydro boundary change	11	907
162923310069	PAUL A GRIGNON	1938 AUTUMN ST	Falcon Heights	Capitol Region WSD	Rice Creek WSD	>50% drains to RCWD, hydro boundary change	11	908
162923310067	ROBERT W TENNYSON	1935 SUMMER ST	Falcon Heights	Capitol Region WSD	Rice Creek WSD	>50% drains to RCWD, hydro boundary change	11	909
162923310070	MARY C BEATTIE	1930 AUTUMN ST	Falcon Heights	Capitol Region WSD	Rice Creek WSD	>50% drains to RCWD, hydro boundary change	11	910
162923310068	SETH R BAKER TR	1941 SUMMER ST	Falcon Heights	Capitol Region WSD	Rice Creek WSD	>50% drains to RCWD, hydro boundary change	11	912
162923320012	DANIEL E STOWER	1980 AUTUMN ST	Falcon Heights	Capitol Region WSD	Rice Creek WSD	>50% drains to RCWD, hydro boundary change	11	913
162923320013	DANIEL JARL	1984 AUTUMN ST	Falcon Heights	Capitol Region WSD	Rice Creek WSD	>50% drains to RCWD, hydro boundary change	11	914
162923320023	MARTIN T AMMANN	1869 MOORE ST	Falcon Heights	Capitol Region WSD	Rice Creek WSD	>50% drains to RCWD, hydro boundary change	11	915
162923320024	DAVID KAISER	1981 SUMMER ST	Falcon Heights	Capitol Region WSD	Rice Creek WSD	>50% drains to RCWD, hydro boundary change	11	916
162923320028	DAVID LAWRENCE PALMER	1953 SUMMER ST	Falcon Heights	Capitol Region WSD	Rice Creek WSD	>50% drains to RCWD, hydro boundary change	11	917
162923310071	MARK MALONEY	1922 AUTUMN ST	Falcon Heights	Capitol Region WSD	Rice Creek WSD	>50% drains to RCWD, hydro boundary change	11	918
162923310072	MARTIN R MCCLEERY TR	1918 AUTUMN ST	Falcon Heights	Capitol Region WSD	Rice Creek WSD	>50% drains to RCWD, hydro boundary change	11	919
162923320010	BARBARA S HARTWICK	1964 AUTUMN ST	Falcon Heights	Capitol Region WSD	Rice Creek WSD	>50% drains to RCWD, hydro boundary change	11	920
162923440004	GALEN L ERICKSON	1618 MAPLE KNOLL DR	Falcon Heights	Capitol Region WSD	Rice Creek WSD	>50% drains to RCWD, hydro boundary change	12	921
162923410016	TREVOR S HOLMES	1635 GARDEN AVE	Falcon Heights	Capitol Region WSD	Rice Creek WSD	>50% drains to RCWD, hydro boundary change	12	922
162923410018	OMAR ABDEL AL MAHMOUD ZIDAN	1615 GARDEN AVE	Falcon Heights	Capitol Region WSD	Rice Creek WSD	>50% drains to RCWD, hydro boundary change	12	923

162923410013	MICHAEL T BENDZICK	1665 GARDEN AVE	Falcon Heights	Capitol Region WSD	Rice Creek WSD	>50% drains to RCWD, hydro boundary change	12	924
162923410017	CYNTHIA A VERHEY	1625 GARDEN AVE	Falcon Heights	Capitol Region WSD	Rice Creek WSD	>50% drains to RCWD, hydro boundary change	12	925
162923410014	DENISE M KING	1655 GARDEN AVE	Falcon Heights	Capitol Region WSD	Rice Creek WSD	>50% drains to RCWD, hydro boundary change	12	926
162923410020	LOUISA H HOLLINSHEAD	1603 GARDEN AVE	Falcon Heights	Capitol Region WSD	Rice Creek WSD	>50% drains to RCWD, hydro boundary change	12	1304
162923410021	HOWARD B FRENCH	1597 GARDEN AVE	Falcon Heights	Capitol Region WSD	Rice Creek WSD	>50% drains to RCWD, hydro boundary change	12	1305
162923410022	MARK JUSTIN NELSON	1591 GARDEN AVE	Falcon Heights	Capitol Region WSD	Rice Creek WSD	>50% drains to RCWD, hydro boundary change	12	1306
162923440001	MARY ANDERS MORRIS	1592 MAPLE KNOLL DR	Falcon Heights	Capitol Region WSD	Rice Creek WSD	>50% drains to RCWD, hydro boundary change	12	1307
162923410015	MARLENE J LOKEN	1645 GARDEN AVE	Falcon Heights	Capitol Region WSD	Rice Creek WSD	>50% drains to RCWD, hydro boundary change	12	1308
162923440005	JOSEPH E HOWARD	1628 MAPLE KNOLL DR	Falcon Heights	Capitol Region WSD	Rice Creek WSD	>50% drains to RCWD, hydro boundary change	12	1309
162923440003	ALEXANDER OSTRER	1610 MAPLE KNOLL DR	Falcon Heights	Capitol Region WSD	Rice Creek WSD	>50% drains to RCWD, hydro boundary change	12	1310
162923410019	KELLY NYE-LENGERMAN	1609 GARDEN AVE	Falcon Heights	Capitol Region WSD	Rice Creek WSD	>50% drains to RCWD, hydro boundary change	12	1311
162923320059	CITY OF FALCON HEIGHTS	2050 ROSELAWN AVE W	Falcon Heights	Capitol Region WSD	Rice Creek WSD	Parcel split, >50% drains to RCWD	11	1358
162923440010	DAVID D SMITH	1659 MAPLE KNOLL DR	Falcon Heights	Capitol Region WSD	Rice Creek WSD	>50% drains to RCWD, hydro boundary change	12	1360
162923440002	MARTIN J MCLEAN	1604 MAPLE KNOLL DR	Falcon Heights	Capitol Region WSD	Rice Creek WSD	Per CRWD request to simplify boundary in area	12	1361
162923320060	REGENTS OF THE U OF M	CLEVELAND AVE N	Falcon Heights	Capitol Region WSD	Capitol Region WSD	Parcel split, remains in CRWD	11	1317
152923230071	BENJAMIN J LEVITZ	1465 ROSELAWN AVE W	Roseville	Rice Creek WSD	Capitol Region WSD	<50% in RCWD, hydro boundary change	12	230
152923240076	JOSEPH CARABAJAL	1451 ROSELAWN AVE W	Roseville	Rice Creek WSD	Capitol Region WSD	<50% in RCWD, hydro boundary change	12	231
152923240077	HENRY JOHN HOPKINS	1445 ROSELAWN AVE W	Roseville	Rice Creek WSD	Capitol Region WSD	<50% in RCWD, hydro boundary change	12	232
152923240078	RYANNA J KALL	1439 ROSELAWN AVE W	Roseville	Rice Creek WSD	Capitol Region WSD	<50% in RCWD, hydro boundary change	12	233
152923240058	EDWARD W POTTER	1357 RYAN AVE W	Roseville	Rice Creek WSD	Capitol Region WSD	<50% in RCWD, hydro boundary change	13	239
152923240093	ANTHONY L NICOLI	1349 RYAN AVE W	Roseville	Rice Creek WSD	Capitol Region WSD	<50% in RCWD, hydro boundary change	13	242
152923240072	CRAIG A NELSON	1442 RYAN AVE W	Roseville	Rice Creek WSD	Capitol Region WSD	<50% in RCWD, hydro boundary change	12	243
152923240070	DUSTIN K THOMFORDE	1430 RYAN AVE W	Roseville	Rice Creek WSD	Capitol Region WSD	<50% in RCWD, hydro boundary change	12	244
152923240063	DALE L HALL	1362 RYAN AVE W	Roseville	Rice Creek WSD	Capitol Region WSD	<50% in RCWD, hydro boundary change	12	245
152923240060	DENNIS R ABEL	1967 HAMLINE AVE N	Roseville	Rice Creek WSD	Capitol Region WSD	<50% in RCWD, hydro boundary change	12	246
152923240071	CHANTAL N NASON	1436 RYAN AVE W	Roseville	Rice Creek WSD	Capitol Region WSD	<50% in RCWD, hydro boundary change	12	250
152923240059	SAJJEET CHOWDHURY	1350 RYAN AVE W	Roseville	Rice Creek WSD	Capitol Region WSD	<50% in RCWD, hydro boundary change	12	251
152923240062	JANINE M SAVINA	1955 HAMLINE AVE N	Roseville	Rice Creek WSD	Capitol Region WSD	<50% in RCWD, hydro boundary change	12	252
152923240091	EDWARD NEAL LARSON	1941 HAMLINE AVE N	Roseville	Rice Creek WSD	Capitol Region WSD	<50% in RCWD, hydro boundary change	12	253
152923240080	KASEY ANN THEISEN STURM	1427 ROSELAWN AVE W	Roseville	Rice Creek WSD	Capitol Region WSD	<50% in RCWD, hydro boundary change	12	257
152923240085	JOSEPH J HUSS	1383 ROSELAWN AVE W	Roseville	Rice Creek WSD	Capitol Region WSD	<50% in RCWD, hydro boundary change	12	258
152923240079	MICHAEL PATRICK MURRAY	1433 ROSELAWN AVE W	Roseville	Rice Creek WSD	Capitol Region WSD	<50% in RCWD, hydro boundary change	12	259
152923240081	LAURA T TWOHY TR	1421 ROSELAWN AVE W	Roseville	Rice Creek WSD	Capitol Region WSD	<50% in RCWD, hydro boundary change	12	260
152923240086	PHILLIP BRANDVOLD	1379 ROSELAWN AVE W	Roseville	Rice Creek WSD	Capitol Region WSD	<50% in RCWD, hydro boundary change	12	261
152923240088	KATHRYN KIMBALL WALKER	1363 ROSELAWN AVE W	Roseville	Rice Creek WSD	Capitol Region WSD	<50% in RCWD, hydro boundary change	12	262
152923240089	YUNSHA HE	1357 ROSELAWN AVE W	Roseville	Rice Creek WSD	Capitol Region WSD	<50% in RCWD, hydro boundary change	12	263
152923240083	THOMAS J STEINER	1401 ROSELAWN AVE W	Roseville	Rice Creek WSD	Capitol Region WSD	<50% in RCWD, hydro boundary change	12	264
152923240031	CAROL ANN STENBERG	1350 SHRYER AVE W	Roseville	Rice Creek WSD	Capitol Region WSD	<50% in RCWD, hydro boundary change	13	267
152923240069	RONALD E WERDIN	1420 RYAN AVE W	Roseville	Rice Creek WSD	Capitol Region WSD	<50% in RCWD, hydro boundary change	12	268
152923240067	KRISTINE LILL TR	1400 RYAN AVE W	Roseville	Rice Creek WSD	Capitol Region WSD	<50% in RCWD, hydro boundary change	12	269
152923240065	JOHN M SANOCKI	1378 RYAN AVE W	Roseville	Rice Creek WSD	Capitol Region WSD	<50% in RCWD, hydro boundary change	12	270
152923240090	DARIN L MIX	1935 HAMLINE AVE N	Roseville	Rice Creek WSD	Capitol Region WSD	<50% in RCWD, hydro boundary change	12	276
152923240064	TARA LEE KELLY	1370 RYAN AVE W	Roseville	Rice Creek WSD	Capitol Region WSD	<50% in RCWD, hydro boundary change	12	284
152923240061	JACOB MERKEL	1961 HAMLINE AVE N	Roseville	Rice Creek WSD	Capitol Region WSD	<50% in RCWD, hydro boundary change	12	285
152923240092	NEAL ROWE	1947 HAMLINE AVE N	Roseville	Rice Creek WSD	Capitol Region WSD	<50% in RCWD, hydro boundary change	12	286
152923240087	JONATHAN HAUPT	1367 ROSELAWN AVE W	Roseville	Rice Creek WSD	Capitol Region WSD	<50% in RCWD, hydro boundary change	12	289
152923240082	MEGHAN BECHTEL	1409 ROSELAWN AVE W	Roseville	Rice Creek WSD	Capitol Region WSD	<50% in RCWD, hydro boundary change	12	290
152923240084	DENNIS R MCCLELLAND	1385 ROSELAWN AVE W	Roseville	Rice Creek WSD	Capitol Region WSD	<50% in RCWD, hydro boundary change	12	291
152923240068	JAMES W CURTSINGER	1408 RYAN AVE W	Roseville	Rice Creek WSD	Capitol Region WSD	<50% in RCWD, hydro boundary change	12	294
152923240066	STEVEN SCHUGEL TR	1386 RYAN AVE W	Roseville	Rice Creek WSD	Capitol Region WSD	<50% in RCWD, hydro boundary change	12	295
152923240073	MICHELE M KRUMHARDT	1450 RYAN AVE W	Roseville	Rice Creek WSD	Capitol Region WSD	<50% in RCWD, hydro boundary change	12	298
152923240029	FREDERIC ADAMSKI	1353 SHRYER AVE W	Roseville	Rice Creek WSD	Capitol Region WSD	<50% in RCWD, hydro boundary change	13	927
152923240030	REBECCA SMALL	1347 SHRYER AVE W	Roseville	Rice Creek WSD	Capitol Region WSD	<50% in RCWD, hydro boundary change	13	928
152923240075	BARRY L COYNE	1455 ROSELAWN AVE W	Roseville	Rice Creek WSD	Capitol Region WSD	<50% in RCWD, hydro boundary change	12	930
152923230068	BARBARA L NELSON	1950 SIMPSON ST	Roseville	Rice Creek WSD	Capitol Region WSD	<50% in RCWD, hydro boundary change	12	931

152923230070	HIEN D NGUYEN	1934 SIMPSON ST	Roseville	Rice Creek WSD	Capitol Region WSD	<50% in RCWD, hydro boundary change	12	932
152923230069	JOHN K BOZEVICH	1942 SIMPSON ST	Roseville	Rice Creek WSD	Capitol Region WSD	<50% in RCWD, hydro boundary change	12	933
152923240074	JEFFREY ALLEN SAMPSON	1454 RYAN AVE W	Roseville	Rice Creek WSD	Capitol Region WSD	<50% in RCWD, hydro boundary change	12 & 13	934
1729233340118	WALTRAUD WHITE	1707 PLEASANT ST	Lauderdale	Rice Creek WSD	Capitol Region WSD	<50% in RCWD, hydro boundary change	10	1038
172923340083	ELISABETH GARDNER	2400 IONE ST	Lauderdale	Rice Creek WSD	Capitol Region WSD	<50% in RCWD, hydro boundary change	10	1039
172923340086	MAURITA J TURESON	2412 IONE ST	Lauderdale	Rice Creek WSD	Capitol Region WSD	<50% in RCWD, hydro boundary change	10	1040
172923340122	ERIC ELLINGSOON	2305 LONE ST	Lauderdale	Rice Creek WSD	Capitol Region WSD	<50% in RCWD, hydro boundary change	10	1041
172923340121	BENJAMIN JOHN BRADLEY	2307 IONE ST	Lauderdale	Rice Creek WSD	Capitol Region WSD	<50% in RCWD, hydro boundary change	10	1042
172923340117	SCOTT G BIEDLER	1697 PLEASANT ST	Lauderdale	Rice Creek WSD	Capitol Region WSD	<50% in RCWD, hydro boundary change	10	1043
172923340085	HOI H TONG	2408 IONE ST	Lauderdale	Rice Creek WSD	Capitol Region WSD	<50% in RCWD, hydro boundary change	10	1044
172923340104	OWEN RUSSELL	1722 CARL ST	Lauderdale	Rice Creek WSD	Capitol Region WSD	<50% in RCWD, hydro boundary change	10	1045
172923340108	PAUL S BERGLUND	1700 CARL ST	Lauderdale	Rice Creek WSD	Capitol Region WSD	<50% in RCWD, hydro boundary change	10	1046
172923340107	RAMZAN ALI WALIANY	1704 CARL ST	Lauderdale	Rice Creek WSD	Capitol Region WSD	<50% in RCWD, hydro boundary change	10	1047
172923340082	CHUNG HSILUNG TSAO	1729 CARL ST	Lauderdale	Rice Creek WSD	Capitol Region WSD	<50% in RCWD, hydro boundary change	10	1048
172923340102	JESSICA R POTRAITZ	2309 IONE ST	Lauderdale	Rice Creek WSD	Capitol Region WSD	<50% in RCWD, hydro boundary change	10	1049
172923340100	GERMAINE GOODRICH	1715 CARL ST	Lauderdale	Rice Creek WSD	Capitol Region WSD	<50% in RCWD, hydro boundary change	10	1050
172923340099	RYAN KRZOS	1707 CARL ST	Lauderdale	Rice Creek WSD	Capitol Region WSD	<50% in RCWD, hydro boundary change	10	1051
172923340098	MICHELLE TIMMERS	1701 CARL ST	Lauderdale	Rice Creek WSD	Capitol Region WSD	<50% in RCWD, hydro boundary change	10	1052
172923340084	KUNHONG CHEN	2402 IONE ST	Lauderdale	Rice Creek WSD	Capitol Region WSD	<50% in RCWD, hydro boundary change	10	1053
172923340120	EILEEN S HUNGIAPUKO	1721 PLEASANT ST	Lauderdale	Rice Creek WSD	Capitol Region WSD	<50% in RCWD, hydro boundary change	10	1054
172923340123	JAMES D LUX	1733 PLEASANT ST	Lauderdale	Rice Creek WSD	Capitol Region WSD	<50% in RCWD, hydro boundary change	10	1055
172923340119	PATRICIA M BRONSON	1715 PLEASANT ST	Lauderdale	Rice Creek WSD	Capitol Region WSD	<50% in RCWD, hydro boundary change	10	1056
172923340103	ROBERT O LERFALD	1724 CARL ST	Lauderdale	Rice Creek WSD	Capitol Region WSD	<50% in RCWD, hydro boundary change	10	1057
172923340101	ANTHONY SCOTT	1723 CARL ST	Lauderdale	Rice Creek WSD	Capitol Region WSD	<50% in RCWD, hydro boundary change	10	1058
172923340091	JAMES R JOHNSON	1708 EUSTIS ST	Lauderdale	Rice Creek WSD	Capitol Region WSD	<50% in RCWD, hydro boundary change	10	1066
172923340090	JOSEPH M CHRISTENSEN	1714 EUSTIS ST	Lauderdale	Rice Creek WSD	Capitol Region WSD	<50% in RCWD, hydro boundary change	10	1067
172923340092	THOMAS A ZAHRAKKA	1704 EUSTIS ST	Lauderdale	Rice Creek WSD	Capitol Region WSD	<50% in RCWD, hydro boundary change	10	1068
172923340094	ANNELISA FEIDER	1698 EUSTIS ST	Lauderdale	Rice Creek WSD	Capitol Region WSD	<50% in RCWD, hydro boundary change	10	1069
172923340087	M127 LLC	2418 IONE ST	Lauderdale	Rice Creek WSD	Capitol Region WSD	<50% in RCWD, hydro boundary change	10	1070
172923340093	LAURA S STOVER	1700 EUSTIS ST	Lauderdale	Rice Creek WSD	Capitol Region WSD	<50% in RCWD, hydro boundary change	10	1071
172923340105	JOHN CAULFIELD	1712 CARL ST	Lauderdale	Rice Creek WSD	Capitol Region WSD	<50% in RCWD, hydro boundary change	10	1082
172923340106	ROSEMARY BECKLEY	1708 CARL ST	Lauderdale	Rice Creek WSD	Capitol Region WSD	<50% in RCWD, hydro boundary change	10	1083
172923340109	ROGER H HANSON	1696 CARL ST	Lauderdale	Rice Creek WSD	Capitol Region WSD	<50% in RCWD, hydro boundary change	10	1084
172923340089	TAYLOR L LEWIS	1718 EUSTIS ST	Lauderdale	Rice Creek WSD	Capitol Region WSD	<50% in RCWD, hydro boundary change	10	1085
172923340088	WILLIAM M RAVEN	1720 EUSTIS ST	Lauderdale	Rice Creek WSD	Capitol Region WSD	<50% in RCWD, hydro boundary change	10	1086
172923340234	MICHAEL E GARCIA	2405 LARPEUTEUR AVE W	Lauderdale	Rice Creek WSD	Capitol Region WSD	<50% in RCWD, hydro boundary change	10	1164
172923340233	JENNY ORTIZ	2409 LARPEUTEUR AVE W	Lauderdale	Rice Creek WSD	Capitol Region WSD	<50% in RCWD, hydro boundary change	10	1165
172923340113	SIERRA SCHAEFER	2383 LARPEUTEUR AVE W	Lauderdale	Rice Creek WSD	Capitol Region WSD	<50% in RCWD, hydro boundary change	10	1166
172923340112	JANINE A ERKENBRACK	2387 LARPEUTEUR AVE W	Lauderdale	Rice Creek WSD	Capitol Region WSD	<50% in RCWD, hydro boundary change	10	1167
172923340111	LARPEUTEUR PROPERTY LLC	2391 LARPEUTEUR AVE W	Lauderdale	Rice Creek WSD	Capitol Region WSD	<50% in RCWD, hydro boundary change	10	1168
172923340238	BARBARA L EGGERS	2379 LARPEUTEUR AVE W	Lauderdale	Rice Creek WSD	Capitol Region WSD	<50% in RCWD, hydro boundary change	10	1169
172923340239	RANDIE L KRABENHOFT	2371 LARPEUTEUR AVE W	Lauderdale	Rice Creek WSD	Capitol Region WSD	<50% in RCWD, hydro boundary change	10	1170
172923340240	MISTY MEIER	2367 LARPEUTEUR AVE W	Lauderdale	Rice Creek WSD	Capitol Region WSD	<50% in RCWD, hydro boundary change	10	1171
172923340237	KATHLEEN KU	2401 LARPEUTEUR AVE W	Lauderdale	Rice Creek WSD	Capitol Region WSD	<50% in RCWD, hydro boundary change	10	1172
172923340124	ROBERT BURLING	1697 FULHAM ST UNIT A	Lauderdale	Rice Creek WSD	Capitol Region WSD	<50% in RCWD, hydro boundary change	10	1275
172923340125	LYNNETTE M JOHNSON	1697 FULHAM ST UNIT B	Lauderdale	Rice Creek WSD	Capitol Region WSD	<50% in RCWD, hydro boundary change	10	1275
172923340126	JUDITH A BONSIGNORE TR	1697 FULHAM ST UNIT C	Lauderdale	Rice Creek WSD	Capitol Region WSD	<50% in RCWD, hydro boundary change	10	1275
172923340127	JULIO PEREZ MARTIN	1697 FULHAM ST	Lauderdale	Rice Creek WSD	Capitol Region WSD	<50% in RCWD, hydro boundary change	10	1275
172923340128	MICHAEL J HALL TR	1697 FULHAM ST	Lauderdale	Rice Creek WSD	Capitol Region WSD	<50% in RCWD, hydro boundary change	10	1275
172923340129	ELENA ARONOVICH	1697 FULHAM ST # F	Lauderdale	Rice Creek WSD	Capitol Region WSD	<50% in RCWD, hydro boundary change	10	1275
172923340130	KAREN SCHATZ SIMS	1697 FULHAM ST UNIT G	Lauderdale	Rice Creek WSD	Capitol Region WSD	<50% in RCWD, hydro boundary change	10	1275
172923340131	CAROL J BENTLEY	1697 FULHAM ST UNIT H	Lauderdale	Rice Creek WSD	Capitol Region WSD	<50% in RCWD, hydro boundary change	10	1275
172923340132	KATHRYN A KELLY	1705 FULHAM ST # A	Lauderdale	Rice Creek WSD	Capitol Region WSD	<50% in RCWD, hydro boundary change	10	1275
172923340133	ELIZABETH A ROBINSON	1705 FULHAM ST UNIT B	Lauderdale	Rice Creek WSD	Capitol Region WSD	<50% in RCWD, hydro boundary change	10	1275
172923340134	ELLEN M SIBLEY	1705 FULHAM ST UNIT C	Lauderdale	Rice Creek WSD	Capitol Region WSD	<50% in RCWD, hydro boundary change	10	1275

172923340135	KAREN GREGG	1705 FULHAM ST # D	Lauderdale	Rice Creek WSD	Capitol Region WSD	<50% in RCWD, hydro boundary change	10	1275
172923340136	KEVIN F SHEAREN	1705 FULHAM ST E	Lauderdale	Rice Creek WSD	Capitol Region WSD	<50% in RCWD, hydro boundary change	10	1275
172923340137	DAVID C CARLSON	1705 FULHAM ST	Lauderdale	Rice Creek WSD	Capitol Region WSD	<50% in RCWD, hydro boundary change	10	1275
172923340138	VALERIE J MATTHEWS	1705 FULHAM ST	Lauderdale	Rice Creek WSD	Capitol Region WSD	<50% in RCWD, hydro boundary change	10	1275
172923340139	KATHRYN RYNDERS	1705 FULHAM ST UNIT H	Lauderdale	Rice Creek WSD	Capitol Region WSD	<50% in RCWD, hydro boundary change	10	1275
172923340140	ALEXANDER PORTER	1713 FULHAM ST # A	Lauderdale	Rice Creek WSD	Capitol Region WSD	<50% in RCWD, hydro boundary change	10	1275
172923340141	SHARI BREED	1713 FULHAM ST UNIT B	Lauderdale	Rice Creek WSD	Capitol Region WSD	<50% in RCWD, hydro boundary change	10	1275
172923340142	ABIGAIL ASUNCION	1713 FULHAM ST # C	Lauderdale	Rice Creek WSD	Capitol Region WSD	<50% in RCWD, hydro boundary change	10	1275
172923340143	CHRISTINA MAE VASSEUR	1713 FULHAM ST UNIT D	Lauderdale	Rice Creek WSD	Capitol Region WSD	<50% in RCWD, hydro boundary change	10	1275
172923340144	ISRAEL WILENSKY	1713 FULHAM ST UNIT E	Lauderdale	Rice Creek WSD	Capitol Region WSD	<50% in RCWD, hydro boundary change	10	1275
172923340145	CARLY HANSEN	1713 FULHAM ST UNIT F	Lauderdale	Rice Creek WSD	Capitol Region WSD	<50% in RCWD, hydro boundary change	10	1275
172923340146	EUGENE MARIER	1713 FULHAM ST UNIT G	Lauderdale	Rice Creek WSD	Capitol Region WSD	<50% in RCWD, hydro boundary change	10	1275
172923340147	AMH PROPERTIES-PLEASANT LLC	1713 FULHAM ST	Lauderdale	Rice Creek WSD	Capitol Region WSD	<50% in RCWD, hydro boundary change	10	1275
172923340148	KIMBERLY G RENSTROM	1721 FULHAM ST UNIT A	Lauderdale	Rice Creek WSD	Capitol Region WSD	<50% in RCWD, hydro boundary change	10	1275
172923340149	TERESA MATTSON	1721 FULHAM ST UNIT B	Lauderdale	Rice Creek WSD	Capitol Region WSD	<50% in RCWD, hydro boundary change	10	1275
172923340150	FULIAO LI	1721 FULHAM ST	Lauderdale	Rice Creek WSD	Capitol Region WSD	<50% in RCWD, hydro boundary change	10	1275
172923340151	AMY R KASCHMITTER	1721 FULHAM ST UNIT D	Lauderdale	Rice Creek WSD	Capitol Region WSD	<50% in RCWD, hydro boundary change	10	1275
172923340152	WILLIAM LANE SMITH	1721 FULHAM ST CONDO E	Lauderdale	Rice Creek WSD	Capitol Region WSD	<50% in RCWD, hydro boundary change	10	1275
172923340153	NANCY J FRUEN	1721 FULHAM ST UNIT F	Lauderdale	Rice Creek WSD	Capitol Region WSD	<50% in RCWD, hydro boundary change	10	1275
172923340154	SHARON BRANTMEIER	1721 FULHAM ST UNIT G	Lauderdale	Rice Creek WSD	Capitol Region WSD	<50% in RCWD, hydro boundary change	10	1275
172923340155	JENNIFER L JOHNSON	1721 FULHAM ST	Lauderdale	Rice Creek WSD	Capitol Region WSD	<50% in RCWD, hydro boundary change	10	1275
172923340156	SHARON SMITH	1728 PLEASANT ST	Lauderdale	Rice Creek WSD	Capitol Region WSD	<50% in RCWD, hydro boundary change	10	1275
172923340157	VANESSA CARRASCO BERLIZ	1728 PLEASANT ST CONDO B	Lauderdale	Rice Creek WSD	Capitol Region WSD	<50% in RCWD, hydro boundary change	10	1275
172923340158	BERNARD W ELVENDAH	1728 PLEASANT ST # C	Lauderdale	Rice Creek WSD	Capitol Region WSD	<50% in RCWD, hydro boundary change	10	1275
172923340159	MARIA DEL PILAR ZARATE	1728 PLEASANT ST UNIT D	Lauderdale	Rice Creek WSD	Capitol Region WSD	<50% in RCWD, hydro boundary change	10	1275
172923340160	JOSEPH MUELLER	1728 PLEASANT ST UNIT E	Lauderdale	Rice Creek WSD	Capitol Region WSD	<50% in RCWD, hydro boundary change	10	1275
172923340161	TOLULUPE OLOWO	1728 PLEASANT ST UNIT F	Lauderdale	Rice Creek WSD	Capitol Region WSD	<50% in RCWD, hydro boundary change	10	1275
172923340162	BRADLEY T SMITH	1728 PLEASANT ST # G	Lauderdale	Rice Creek WSD	Capitol Region WSD	<50% in RCWD, hydro boundary change	10	1275
172923340163	PAUL R BINDER	1728 PLEASANT ST UNIT H	Lauderdale	Rice Creek WSD	Capitol Region WSD	<50% in RCWD, hydro boundary change	10	1275
172923340164	THOMAS J KONO	1729 FULHAM ST UNIT A	Lauderdale	Rice Creek WSD	Capitol Region WSD	<50% in RCWD, hydro boundary change	10	1275
172923340165	ANN J JAWORSKI	1729 FULHAM ST UNIT B	Lauderdale	Rice Creek WSD	Capitol Region WSD	<50% in RCWD, hydro boundary change	10	1275
172923340166	ELIZABETH A PARADY	1729 FULHAM ST	Lauderdale	Rice Creek WSD	Capitol Region WSD	<50% in RCWD, hydro boundary change	10	1275
172923340167	LEANN E OLSON	1729 FULHAM ST	Lauderdale	Rice Creek WSD	Capitol Region WSD	<50% in RCWD, hydro boundary change	10	1275
172923340168	SEAD HONDZO	1729 FULHAM ST UNIT E	Lauderdale	Rice Creek WSD	Capitol Region WSD	<50% in RCWD, hydro boundary change	10	1275
172923340169	ERIC DONALDSON	1729 FULHAM ST	Lauderdale	Rice Creek WSD	Capitol Region WSD	<50% in RCWD, hydro boundary change	10	1275
172923340170	BARBARA LIND	1729 FULHAM ST # G	Lauderdale	Rice Creek WSD	Capitol Region WSD	<50% in RCWD, hydro boundary change	10	1275
172923340171	EDITH R AFFELDT	1729 FULHAM ST UNIT H	Lauderdale	Rice Creek WSD	Capitol Region WSD	<50% in RCWD, hydro boundary change	10	1275
172923340172	TERENCE M LEMAY	1736 PLEASANT ST UNIT A	Lauderdale	Rice Creek WSD	Capitol Region WSD	<50% in RCWD, hydro boundary change	10	1275
172923340173	NATHAN FELTMAN	1736 PLEASANT ST UNIT B	Lauderdale	Rice Creek WSD	Capitol Region WSD	<50% in RCWD, hydro boundary change	10	1275
172923340174	EILEEN CLIFFORD TR	1736 PLEASANT ST UNIT C	Lauderdale	Rice Creek WSD	Capitol Region WSD	<50% in RCWD, hydro boundary change	10	1275
172923340175	GRANT MICHAEL NELSON	1736 PLEASANT ST UNIT D	Lauderdale	Rice Creek WSD	Capitol Region WSD	<50% in RCWD, hydro boundary change	10	1275
172923340176	JOHN P HAMIRE	1736 PLEASANT ST UNIT E	Lauderdale	Rice Creek WSD	Capitol Region WSD	<50% in RCWD, hydro boundary change	10	1275
172923340177	SARAH LUTZER	1736 PLEASANT ST UNIT F	Lauderdale	Rice Creek WSD	Capitol Region WSD	<50% in RCWD, hydro boundary change	10	1275
172923340178	MARY C JOLTER	1736 PLEASANT ST # G	Lauderdale	Rice Creek WSD	Capitol Region WSD	<50% in RCWD, hydro boundary change	10	1275
172923340179	PATRICIA M MARTIN	1736 PLEASANT ST UNIT H	Lauderdale	Rice Creek WSD	Capitol Region WSD	<50% in RCWD, hydro boundary change	10	1275
172923340180	GRETCHEN SPENCER	1737 FULHAM ST UNIT A	Lauderdale	Rice Creek WSD	Capitol Region WSD	<50% in RCWD, hydro boundary change	10	1275
172923340181	ROBYN KURTTI	1737 FULHAM ST UNIT B	Lauderdale	Rice Creek WSD	Capitol Region WSD	<50% in RCWD, hydro boundary change	10	1275
172923340182	ALEXANDER THOMAS BRUNO	1737 FULHAM ST C	Lauderdale	Rice Creek WSD	Capitol Region WSD	<50% in RCWD, hydro boundary change	10	1275
172923340183	DON S VANDENBERG	1737 D FULHAM ST	Lauderdale	Rice Creek WSD	Capitol Region WSD	<50% in RCWD, hydro boundary change	10	1275
172923340184	KATHLEEN R KITTRIDGE	1737 FULHAM ST E	Lauderdale	Rice Creek WSD	Capitol Region WSD	<50% in RCWD, hydro boundary change	10	1275
172923340185	JEFFREY S HAWKINS	1737 FULHAM ST UNIT F	Lauderdale	Rice Creek WSD	Capitol Region WSD	<50% in RCWD, hydro boundary change	10	1275
172923340186	GWEN WENZLOFF	1737 FULHAM ST UNIT G	Lauderdale	Rice Creek WSD	Capitol Region WSD	<50% in RCWD, hydro boundary change	10	1275
172923340187	JESSIE MARIE HASS	1737 FULHAM ST UNIT H	Lauderdale	Rice Creek WSD	Capitol Region WSD	<50% in RCWD, hydro boundary change	10	1275
172923340188	KATHRYN S HAUGRUD TR	1740 PLEASANT ST APT A	Lauderdale	Rice Creek WSD	Capitol Region WSD	<50% in RCWD, hydro boundary change	10	1275
172923340189	SHEILA M MORAN	1740 PLEASANT ST # B	Lauderdale	Rice Creek WSD	Capitol Region WSD	<50% in RCWD, hydro boundary change	10	1275

172923340190	BRIAN MITTSC	1740 PLEASANT ST UNIT C	Lauderdale	Rice Creek WSD	Capitol Region WSD	<50% in RCWD, hydro boundary change	10	1275
172923340191	JUDITH A HOUGEN	1740 PLEASANT ST UNIT D	Lauderdale	Rice Creek WSD	Capitol Region WSD	<50% in RCWD, hydro boundary change	10	1275
172923340192	ALEXANDER VANDER LINDEN	1740 PLEASANT ST UNIT E	Lauderdale	Rice Creek WSD	Capitol Region WSD	<50% in RCWD, hydro boundary change	10	1275
172923340193	YI CHEN WU	1740 PLEASANT ST UNIT F	Lauderdale	Rice Creek WSD	Capitol Region WSD	<50% in RCWD, hydro boundary change	10	1275
172923340194	KIMBERLY CLAIRE JOHNSON	1740 PLEASANT ST UNIT G	Lauderdale	Rice Creek WSD	Capitol Region WSD	<50% in RCWD, hydro boundary change	10	1275
172923340195	KATHRYN MAUGER	1740 PLEASANT ST APT H	Lauderdale	Rice Creek WSD	Capitol Region WSD	<50% in RCWD, hydro boundary change	10	1275
172923340196	AMH PROPERTIES-FULHAM LLC	1720 PLEASANT ST	Lauderdale	Rice Creek WSD	Capitol Region WSD	<50% in RCWD, hydro boundary change	10	1275
172923340197	MARY K MARSHALL	1720 PLEASANT ST	Lauderdale	Rice Creek WSD	Capitol Region WSD	<50% in RCWD, hydro boundary change	10	1275
172923340198	JOHN BILL POLANSKI	1720 PLEASANT ST UNIT C	Lauderdale	Rice Creek WSD	Capitol Region WSD	<50% in RCWD, hydro boundary change	10	1275
172923340199	SUSANN SCHECKER	1720 PLEASANT ST # D	Lauderdale	Rice Creek WSD	Capitol Region WSD	<50% in RCWD, hydro boundary change	10	1275
172923340200	LAURA E FABIAN	1720 PLEASANT ST # E	Lauderdale	Rice Creek WSD	Capitol Region WSD	<50% in RCWD, hydro boundary change	10	1275
172923340201	KATHRYN KLAUDT	1720 PLEASANT ST CONDO F	Lauderdale	Rice Creek WSD	Capitol Region WSD	<50% in RCWD, hydro boundary change	10	1275
172923340202	SHAWN SAEWERT	1720 PLEASANT ST UNIT G	Lauderdale	Rice Creek WSD	Capitol Region WSD	<50% in RCWD, hydro boundary change	10	1275
172923340203	WILLIAM SHEPARD	1720 PLEASANT ST UNIT H	Lauderdale	Rice Creek WSD	Capitol Region WSD	<50% in RCWD, hydro boundary change	10	1275
172923340204	HARLAN R JOHNSON	1696 PLEASANT ST UNIT A	Lauderdale	Rice Creek WSD	Capitol Region WSD	<50% in RCWD, hydro boundary change	10	1275
172923340205	DIANE M LARSON	1696 PLEASANT ST UNIT B	Lauderdale	Rice Creek WSD	Capitol Region WSD	<50% in RCWD, hydro boundary change	10	1275
172923340206	FERNANDO PORTE	1696 PLEASANT ST	Lauderdale	Rice Creek WSD	Capitol Region WSD	<50% in RCWD, hydro boundary change	10	1275
172923340207	MICHAEL A SIME	1696 PLEASANT ST	Lauderdale	Rice Creek WSD	Capitol Region WSD	<50% in RCWD, hydro boundary change	10	1275
172923340208	MANUELA MARTINEZ	1696 PLEASANT ST UNIT E	Lauderdale	Rice Creek WSD	Capitol Region WSD	<50% in RCWD, hydro boundary change	10	1275
172923340209	DEBORAH J WATSON	1696 PLEASANT ST UNIT F	Lauderdale	Rice Creek WSD	Capitol Region WSD	<50% in RCWD, hydro boundary change	10	1275
172923340210	JACQUELINE A JOYCE	1696 PLEASANT ST # G	Lauderdale	Rice Creek WSD	Capitol Region WSD	<50% in RCWD, hydro boundary change	10	1275
172923340211	KATHRYNE M KUHN	1704 PLEASANT ST # A	Lauderdale	Rice Creek WSD	Capitol Region WSD	<50% in RCWD, hydro boundary change	10	1275
172923340212	ANNE PATRICELLI NADEAU	1704 PLEASANT ST # B	Lauderdale	Rice Creek WSD	Capitol Region WSD	<50% in RCWD, hydro boundary change	10	1275
172923340213	CHERYL R STANTON	1704 PLEASANT ST UNIT C	Lauderdale	Rice Creek WSD	Capitol Region WSD	<50% in RCWD, hydro boundary change	10	1275
172923340214	LUCYAN D MECH	1704 PLEASANT ST UNIT D	Lauderdale	Rice Creek WSD	Capitol Region WSD	<50% in RCWD, hydro boundary change	10	1275
172923340215	ALEX M JINDRA	1704 PLEASANT ST UNIT E	Lauderdale	Rice Creek WSD	Capitol Region WSD	<50% in RCWD, hydro boundary change	10	1275
172923340216	CHRISTINE M ERLENBUSCH	1704 PLEASANT ST	Lauderdale	Rice Creek WSD	Capitol Region WSD	<50% in RCWD, hydro boundary change	10	1275
172923340217	JAMES A HASUNG TR	1704 PLEASANT ST # H	Lauderdale	Rice Creek WSD	Capitol Region WSD	<50% in RCWD, hydro boundary change	10	1275
172923340218	JAMES G MCCAFFREY	1712 PLEASANT ST UNIT A	Lauderdale	Rice Creek WSD	Capitol Region WSD	<50% in RCWD, hydro boundary change	10	1275
172923340219	EWA PROCHNIEWICZ NAKAYAMA	1712 PLEASANT ST UNIT B	Lauderdale	Rice Creek WSD	Capitol Region WSD	<50% in RCWD, hydro boundary change	10	1275
172923340220	BEVERLY L HOCHRADEL	1712 PLEASANT ST UNIT C	Lauderdale	Rice Creek WSD	Capitol Region WSD	<50% in RCWD, hydro boundary change	10	1275
172923340221	KENDRA PACE	1712 PLEASANT ST UNIT D	Lauderdale	Rice Creek WSD	Capitol Region WSD	<50% in RCWD, hydro boundary change	10	1275
172923340222	GALE SANDRA JOHNSTONE	1712 EAST PLEASANT ST	Lauderdale	Rice Creek WSD	Capitol Region WSD	<50% in RCWD, hydro boundary change	10	1275
172923340223	MICHELLE BOIE	1712 PLEASANT ST UNIT F	Lauderdale	Rice Creek WSD	Capitol Region WSD	<50% in RCWD, hydro boundary change	10	1275
172923340224	MARY JO HAVERKOST	1712 PLEASANT ST # G	Lauderdale	Rice Creek WSD	Capitol Region WSD	<50% in RCWD, hydro boundary change	10	1275
172923340225	STEVEN LANG	1712 PLEASANT ST # H	Lauderdale	Rice Creek WSD	Capitol Region WSD	<50% in RCWD, hydro boundary change	10	1275
172923340226	TSEGA SEYOUN	2417 LARPEUR AVE W	Lauderdale	Rice Creek WSD	Capitol Region WSD	<50% in RCWD, hydro boundary change	10	1295
172923340227	KOREAN SERVICE CENTER INC	2395 LARPEUR AVE W	Lauderdale	Rice Creek WSD	Capitol Region WSD	<50% in RCWD, hydro boundary change	10	1296



MISSISSIPPI
WATERSHED
MANAGEMENT
ORGANIZATION

2522 Marshall Street NE
Minneapolis, MN 55418

612-746-4970
contacts@mwwmo.org

www.mwwmo.org

July 9, 2024

Rice Creek Watershed District
ATTN: Nick Tomczik
4325 Pheasant Ridge Dr NE, Suite 611
Blaine, MN 55449

Re: Petition for Boundary Change, Rice Creek Watershed District: Letter of
Concurrence

Dear Mr. Tomczik,

The Mississippi River Watershed Management Organization (MWWMO) has reviewed and considered the proposal to change the common boundary between the Rice Creek Watershed District and MWWMO. Pursuant to Resolution #6.1, the MWWMO Board of Commissioners authorized concurrence with the proposed petition to change the common boundary between the Rice Creek Watershed District and MWWMO.

Your point of contact regarding this concurrence is Administrator, Kevin Reich, of MWWMO, at (612) 746-4971, 2522 Marshall St NE, Minneapolis, MN 55418.

Sincerely,

Randy Stille

Randy Stille (Jul 29, 2024 16:18 CDT)

Randy Stille,
Board Chair

Created:	2024-07-15
By:	Akadia Johnson (ajohnson@mwmo.org)
Status:	Signed
Transaction ID:	CBJCHBCAABAA1vug3yS-ksJc6fE11586IMzeemhFHhOI

"MWMO" History

-  Document created by Akadia Johnson (ajohnson@mwmo.org)
 2024-07-15 - 5:02:09 PM GMT
-  Document emailed to Randy Stille (rdstille@gmail.com) for signature
 2024-07-15 - 5:02:14 PM GMT
-  Email viewed by Randy Stille (rdstille@gmail.com)
 2024-07-29 - 8:56:04 PM GMT
-  Document e-signed by Randy Stille (rdstille@gmail.com)
 Signature Date: 2024-07-29 - 9:18:03 PM GMT - Time Source: server
-  Agreement completed.
 2024-07-29 - 9:18:03 PM GMT



Request for Board Action

Attachment 6.1

Agenda Item: Letter of Concurrence for Watershed Boundary Change

Presenter: Nancy Stowe

Meeting Date: 09 July 2024

Flexibility: ☐ Yes ☒ No

Estimated Time: ☐ Consent Agenda ☒ 10 Min. ☐ 15 Min. ☐ 30 Min. ☐ 45 Min. ☐ 1 Hour

Action Request: ☐ Information/Review ☒ Motion to approve ☐ Budget Change ☐ Other

Board Action: ☐ Approved ☐ Denied ☐ Tabled ☐ Accepted Report ☐ Other

Date of Action: 09 July 2024

Background

Mississippi Watershed Management Organization (MWMO) staff has reviewed and considered a proposal by Rice Creek Watershed District to change the common boundary between the Rice Creek Watershed District (RCWD) and the MWMO within Ramsey County. Staff reviewed each parcel proposed for transfer, either from or to the jurisdictional boundary of the MWMO, based on LiDAR elevation data, hydrologic delineations previously completed by the MWMO, storm sewer infrastructure, and communications with member cities as appropriate. The hydrologic boundary between the RCWD and the MWMO and the proposed adjustments to the jurisdictional boundary are shown in Attachments 1 and 2 (parcel list and mapbook).

MWMO staff is requesting the Board to concur with its findings and the proposed petition submitted by the RCWD to change the common boundary between the RCWD and the MWMO by means of the attached letter (Attachment 3).

Mississippi Watershed Management Organization

RESOLUTION 2024-021

A RESOLUTION APPROVING OF CONCURRENCE FOR WATERSHED DISTRICT BOUNDARY CHANGE/ADJUSTMENT

WHEREAS, Rice Creek Watershed District ("RCWD") has analyzed and identified certain discrepancies in the common boundary between the Mississippi Watershed Management Organization (MWMO) and the RCWD. The discrepancies arise because of differences between the boundaries as established by State order and the hydrologic boundaries as determined by modern mapping information;

WHEREAS, RCWD has developed a revised boundary for inclusion in a petition to the Board of Water and Soil Resources for boundary change;

WHEREAS, RCWD has presented the revised boundary for consideration by the MWMO;

WHEREAS, Minnesota Statute 103B.215, requires a petition for boundary change to be accompanied by a written statement of concurrence in the petition from the governing body of each statutory or home rule charter city and town and each watershed management organization having jurisdiction over the territory proposed to be added or transferred; and

WHEREAS, RCWD has requested concurrence from the MWMO in the proposed boundary change and in the filing of a petition for boundary change with the Board of Water and Soil Resources that reflects the boundary changes described in the attached map and parcel listing;

NOW THEREFORE BE IT RESOLVED, the MWMO Board of Commissioners, in accordance with Minnesota Statute 103B.215, concurs with the proposed boundary changes found in the attached map and parcel listing, and authorizes its staff to execute the attached concurrence letter for inclusion with the RCWD petition to the Board of Water and Soil Resources for boundary change.

Adopted this the 9th day of July, 2024.

Review for the Board:

Randy Stille
Randy Stille (Jul 10, 2024 13:30 CDT)

Randy Stille, Chair

Review for Administration:

K. Reich
Kevin Reich (Jul 10, 2024 12:14 CDT)

Kevin Reich, Executive Director

Resolutions 20240709

Final Audit Report

2024-07-10

Created:	2024-07-10
By:	Akadia Johnson (ajohnson@mwmo.org)
Status:	Signed
Transaction ID:	CBJCHBCAABAAyg3LYqMHFaxWV0qi19pXWLPmeieiGOPT

"Resolutions 20240709" History



Document created by Akadia Johnson (ajohnson@mwmo.org)
2024-07-10 - 3:05:56 PM GMT



Document emailed to Kevin Reich (kreich@mwmo.org) for signature
2024-07-10 - 3:06:00 PM GMT



Document emailed to Randy Stille (rdstille@gmail.com) for signature
2024-07-10 - 3:06:00 PM GMT



Email viewed by Kevin Reich (kreich@mwmo.org)
2024-07-10 - 5:13:40 PM GMT



Document e-signed by Kevin Reich (kreich@mwmo.org)
Signature Date: 2024-07-10 - 5:14:27 PM GMT - Time Source: server



Email viewed by Randy Stille (rdstille@gmail.com)
2024-07-10 - 6:19:38 PM GMT



Document e-signed by Randy Stille (rdstille@gmail.com)
Signature Date: 2024-07-10 - 6:20:23 PM GMT - Time Source: server



Agreement completed.
2024-07-10 - 6:20:23 PM GMT



Adobe Acrobat Sign



RAMSEY-WASHINGTON
METRO WATERSHED DISTRICT

August 8, 2024

Rice Creek Watershed District
ATTN: Nick Tomczik
4325 Pheasant Ridge Dr NE, Suite 611
Blaine, MN 55449

Re: Petition for Boundary Change, Rice Creek Watershed District: Letter of Concurrence

Dear Mr. Tomczik,

The Ramsey-Washington Metro Watershed District has reviewed and considered the proposal to change the common boundary between the Rice Creek Watershed District and Ramsey Washington Metro Watershed District. Pursuant to resolution #24-03, the Ramsey-Washington Metro Watershed District authorized concurrence with the proposed petition to change the common boundary between the Rice Creek Watershed District and the Ramsey-Washington Metro Watershed District

Your point of contact regarding this concurrence is Tina Carstens of Ramsey-Washington Metro Watershed District at 651-792-7960, 2665 Noel Drive, Little Canada, MN 55117.

Sincerely,

Tina Carstens

Tina Carstens, Administrator



RESOLUTION 24-03

RESOLUTION APPROVING A LETTER OF CONCURRENCE FOR WATERSHED DISTRICT BOUNDARY CHANGE/ADJUSTMENT

WHEREAS, Rice Creek Watershed District ("RCWD") has analyzed and identified certain discrepancies in the common boundary between the Ramsey-Washington Metro Watershed District ("RWMWD") and the RCWD. The discrepancies arise because of differences between the boundaries as established by State order and the hydrologic boundaries as determined by modern mapping information; and

WHEREAS, RCWD has developed a revised boundary for inclusion in a petition to the Board of Water and Soil Resources for boundary change; and

WHEREAS, RCWD has presented the revised boundary for consideration by the RWMWD;

WHEREAS, the RCWD Engineer has prepared a revised watershed district boundary map and affected parcel listing (*see attachment*) which have been considered by the RWMWD; and

WHEREAS, Minnesota Statute 103B.215, requires a petition for boundary change to be accompanied by a written statement of concurrence in the petition from the governing body of each statutory or home rule charter city and town and each watershed management organization having jurisdiction over the territory proposed to be added or transferred; and


WHEREAS, RCWD has requested concurrence from *RWMWD* in the proposed boundary change and in the filing of a petition for boundary change with the Board of Water and Soil Resources that reflects the boundary changes described in the attached map and parcel listing.

NOW, THEREFORE, BE IT RESOLVED in accordance with Minnesota Statute 103B.215, concurs with the proposed boundary changes found in the attached map and parcel listing, and authorizes its administrator to execute the attached concurrence letter for inclusion with the RCWD petition to the Board of Water and Soil Resources for boundary change.

Adopted by the Ramsey-Washington Metro Watershed District this 7th day of August, 2024.


Val Eisele, President

Attest:


Mark Gernes, Secretary



800 County Rd E East, Vadnais Heights, MN 55127
www.VLAWMO.org
office@vlawmo.org
(651) 204-6070

8/28 /24

Rice Creek Watershed District
ATTN: Nick Tomczik
4325 Pheasant Ridge Dr NE, Suite 611
Blaine, MN 55449

Re: Petition for Boundary Change, Rice Creek Watershed District: Letter of Concurrence

Dear Mr. Tomczik,

The VLAWMO Board of Directors has reviewed and considered the proposal to change the common boundary between the Rice Creek Watershed District and **Vadnais Lake Area Water Management Organization**. Pursuant to Resolution #02-2024, the VLAWMO Board authorized concurrence with the proposed petition to change the common boundary between the Rice Creek Watershed District and **Vadnais Lake Area Water Management Organization**.

Your point of contact regarding this concurrence is Phil Belfiori, Administrator at Phil.Belfiori@vlawmo.org

Sincerely,

Phil Belfiori

Phil Belfiori, Administrator

RESOLUTION 02-2024

VLAWMO

APPROVAL OF LETTER OF CONCURRENCE FOR WATERSHED DISTRICT BOUNDARY
CHANGE/ADJUSTMENT

WHEREAS, Rice Creek Watershed District ("RCWD") has analyzed and identified certain discrepancies in the common boundary between the **VLAWMO** and the RCWD. The discrepancies arise because of differences between the boundaries as established by State order and the hydrologic boundaries as determined by modern mapping information;

WHEREAS, RCWD has developed a revised boundary for inclusion in a petition to the Board of Water and Soil Resources for boundary change;

WHEREAS, RCWD has presented the revised boundary for consideration by the **VLAWMO**;

WHEREAS, the RCWD Engineer has prepared a revised watershed district boundary map and affected parcel listing (*see attachment*) which have been considered by the VLAWMO;

WHEREAS, Minnesota Statute 103B.215, requires a petition for boundary change to be accompanied by a written statement of concurrence in the petition from the governing body of each statutory or home rule charter city and town and each watershed management organization having jurisdiction over the territory proposed to be added or transferred;

WHEREAS, RCWD has requested concurrence from VLAWMO in the proposed boundary change and in the filing of a petition for boundary change with the Board of Water and Soil Resources that reflects the boundary changes described in the attached map and parcel listing.

NOW THEREFORE BE IT RESOLVED BY THE VLAWMO THAT:


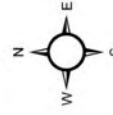

VLAWMO, in accordance with Minnesota Statute 103B.215, concurs with the proposed boundary changes found in the attached map and parcel listing, and authorizes its Administrator to execute the attached concurrence letter for inclusion with the RCWD petition to the Board of Water and Soil Resources for boundary change.

Adopted 8-28-2024, 2024.

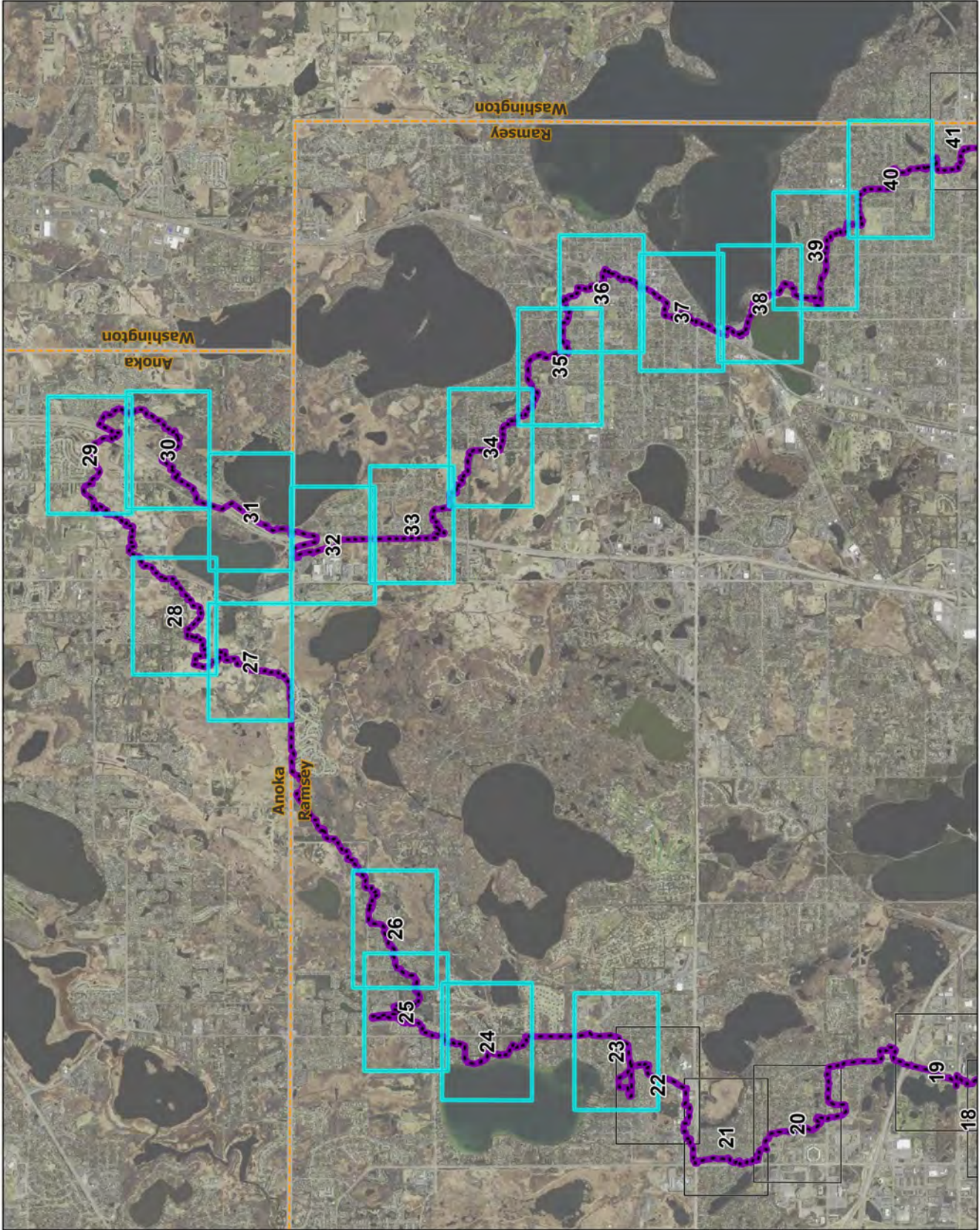
ATTEST:

PLH BJ
Administrator

Jim Lindner
Jim Lindner – Chair

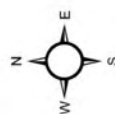



Legal Boundary Review - Page 1 of 41			
Scale: 1:40,000	Drawn by: JPH	Checked by: JPH	Project No: 2020-003
			Date: 09/20/20
			Sheet: 1 of 41



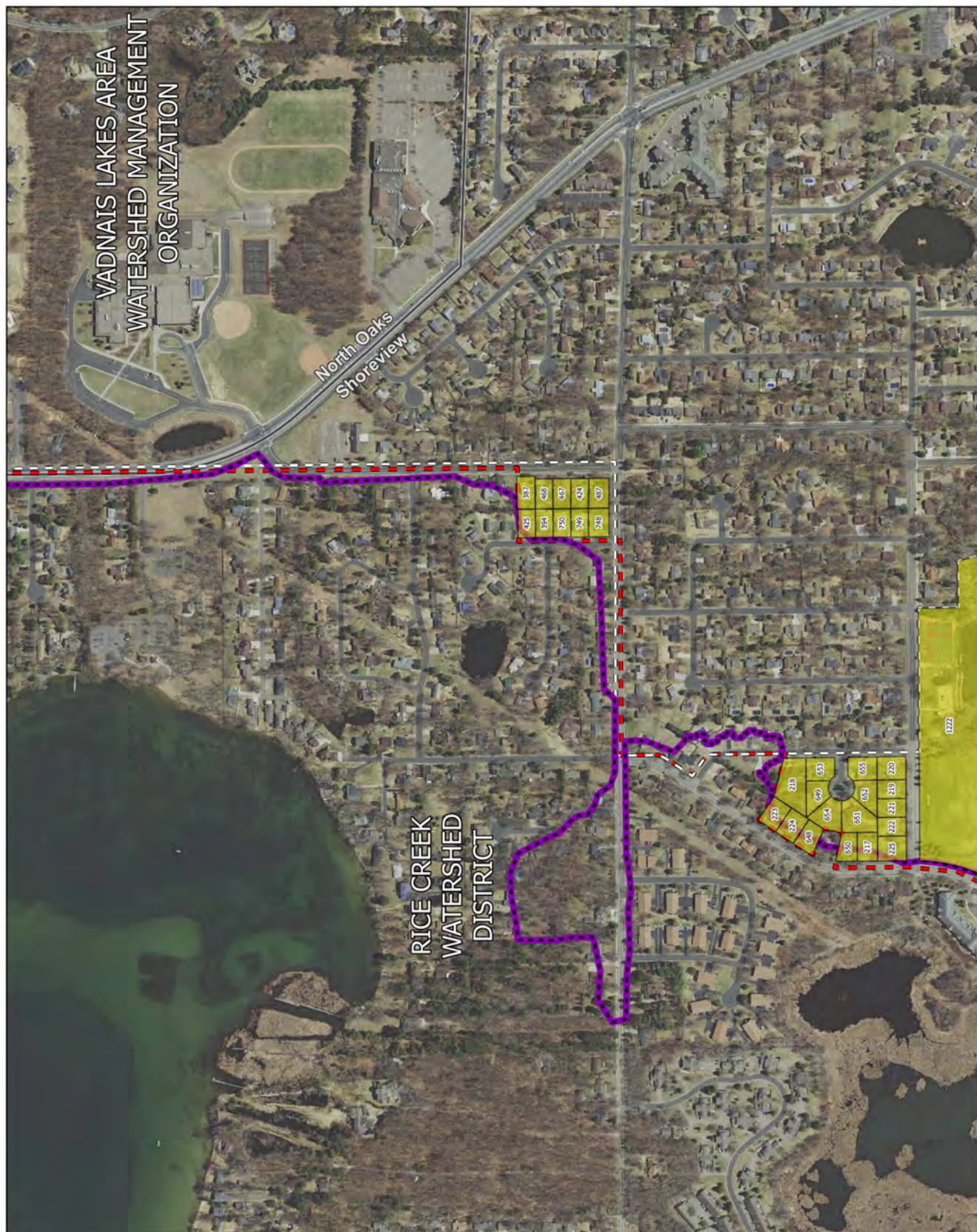


Legal Boundary Review

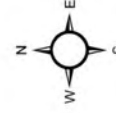
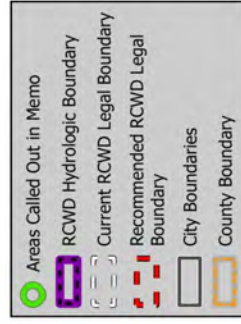


Legal Boundary Review Page 23 of 41

Scale:	1:5,000	Drawn by:	ADD	Checked by:	CCD	Project No.:	2022-0283	Date:	09/08/2022	Sheet:	23 of 41
--------	---------	-----------	-----	-------------	-----	--------------	-----------	-------	------------	--------	----------

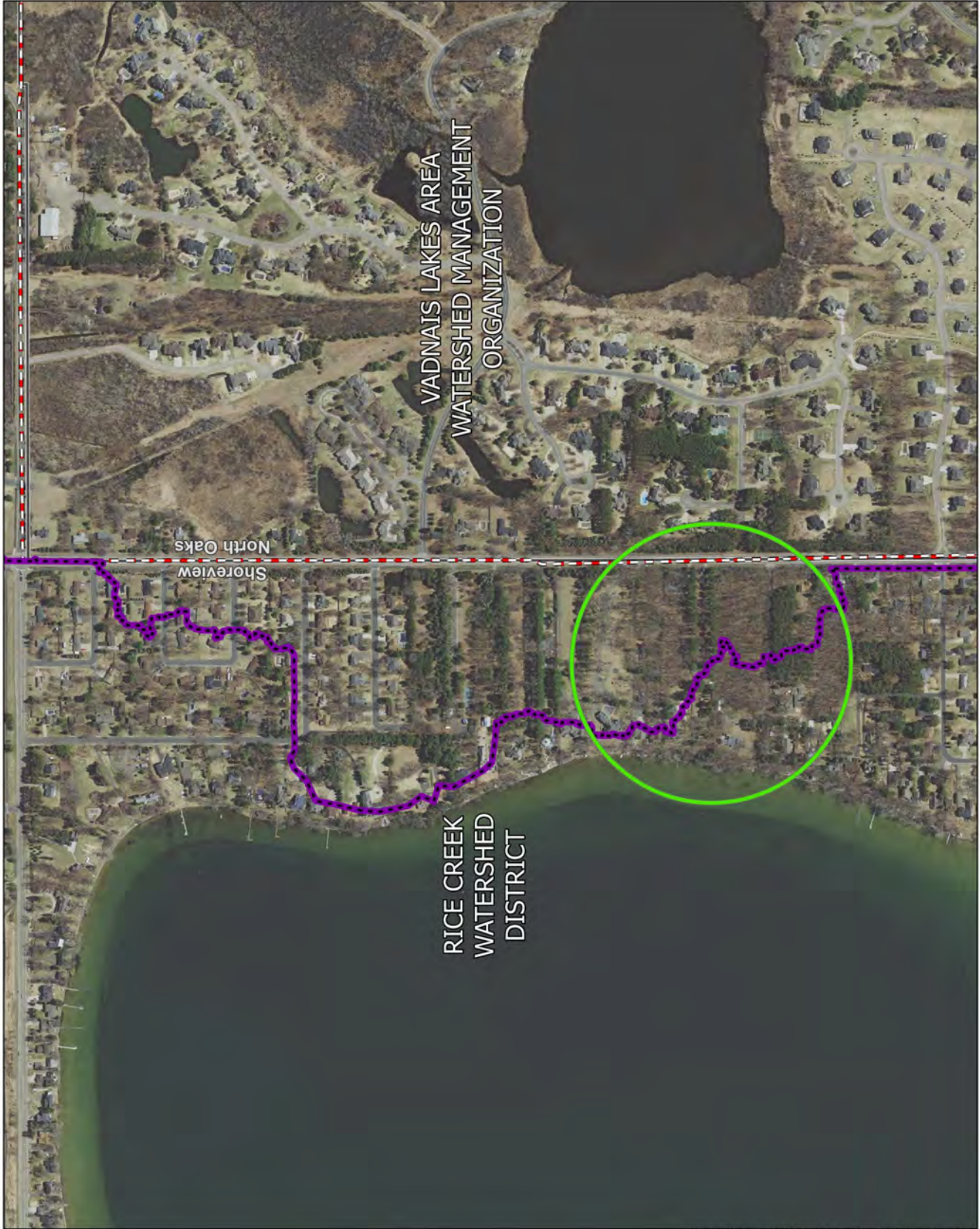


Legal Boundary Review



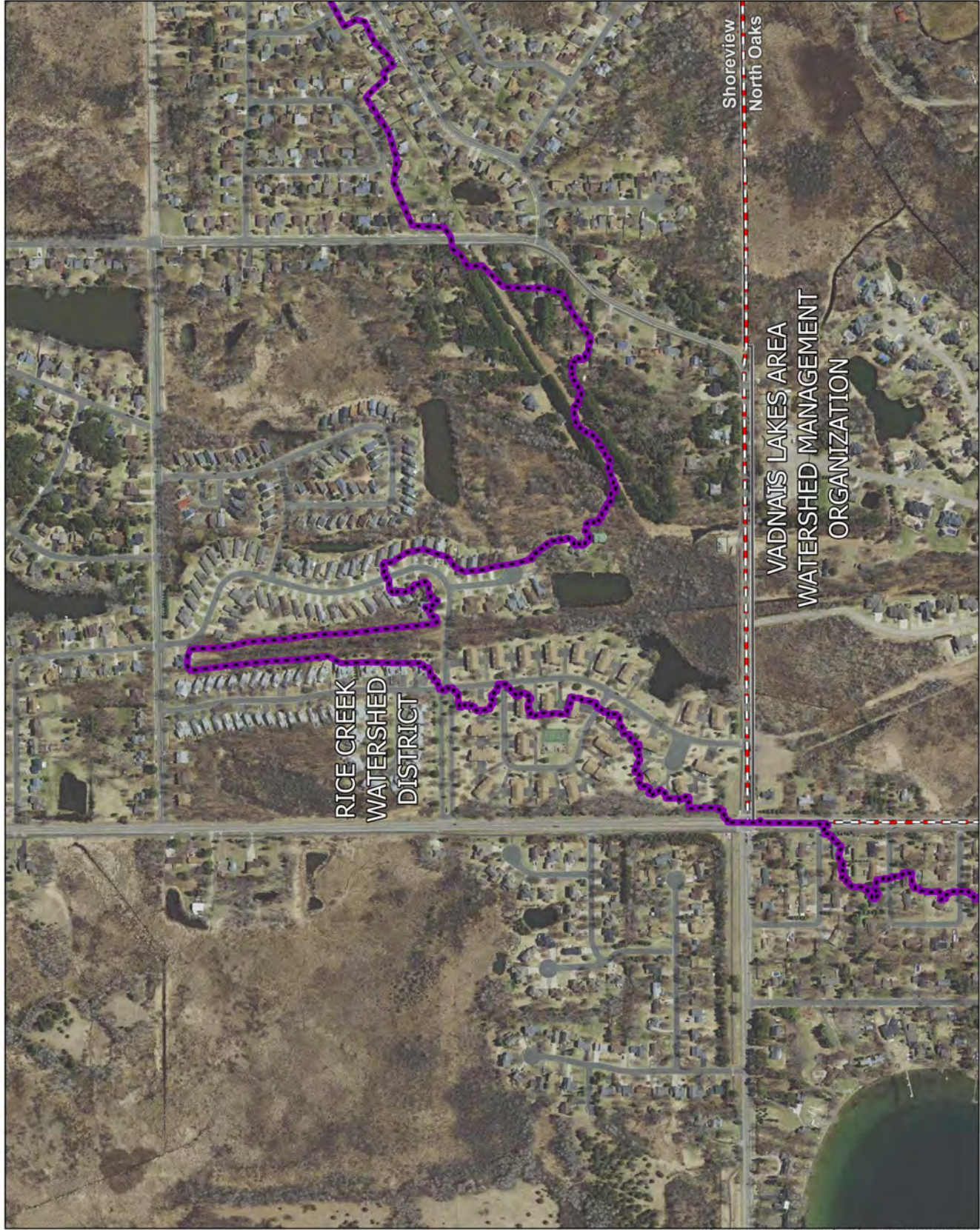
Legal Boundary Review Page 24 of 41

Scale:	Drawn by:	Checked by:	Project No:	Date:	Sheet:
1:5,000	AM	CCD	2020-003	9/2/2020	24 of 41

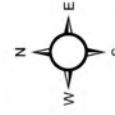




Legal Boundary Review



- Areas Called Out in Memo
- RCWD Hydrologic Boundary
- Current RCWD Legal Boundary
- Recommended RCWD Legal Boundary
- City Boundaries
- County Boundary


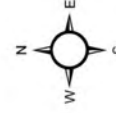



0 0.05 0.1 0.2 Miles

Legal Boundary Review Page 25 of 41

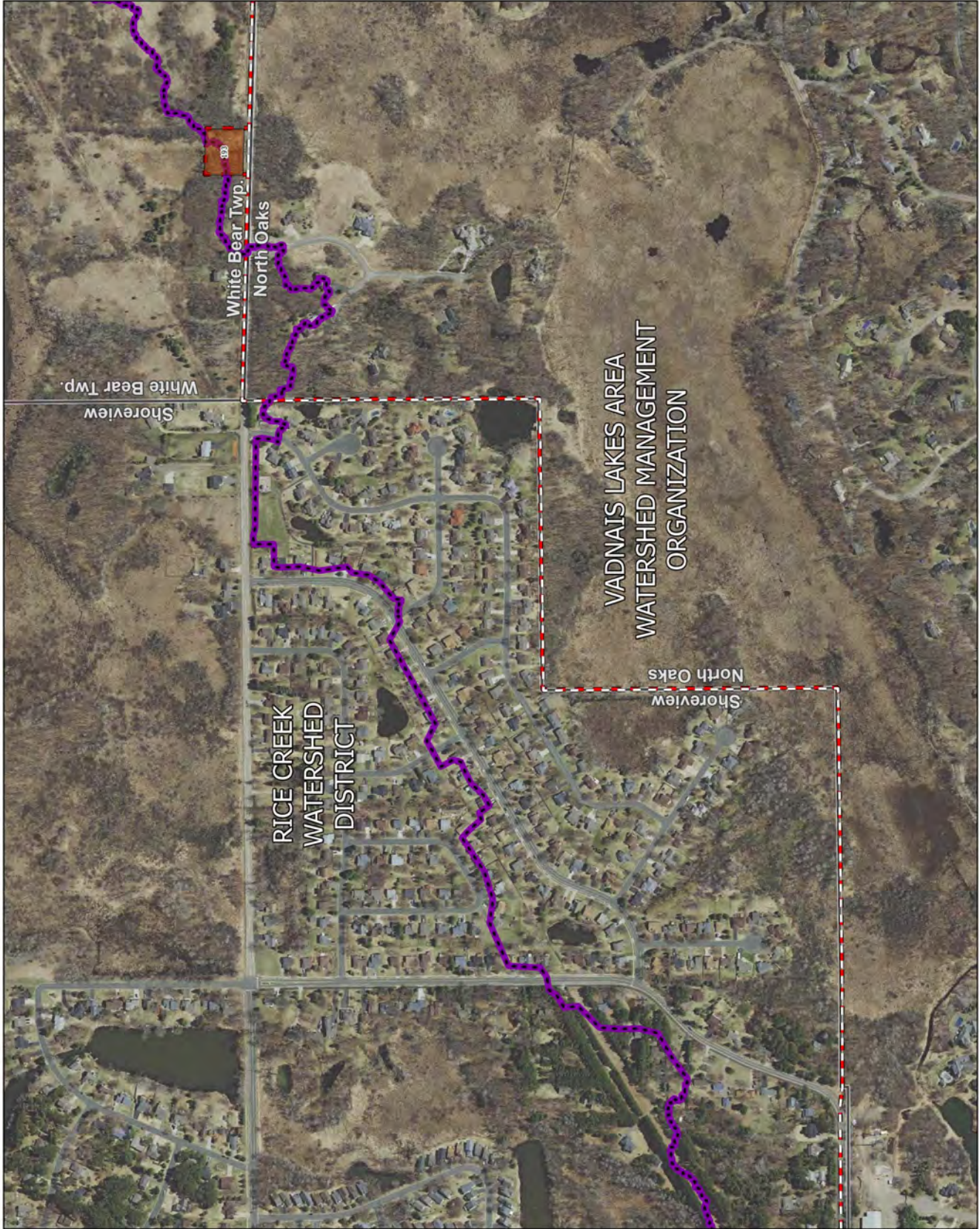
Scale	Drawn by	Checked by	Project No.	Date	Sheet
1:5,000	AM	CCD	2020-003	9/2/2020	25 of 41





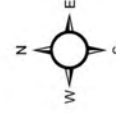

Legal Boundary Review Page 26 of 41

Scale:	Drawn by:	Checked by:	Project No.:	Date:	Sheet:
1:1,000	AM	CCD	2020-003	09/04/20	26 of 41



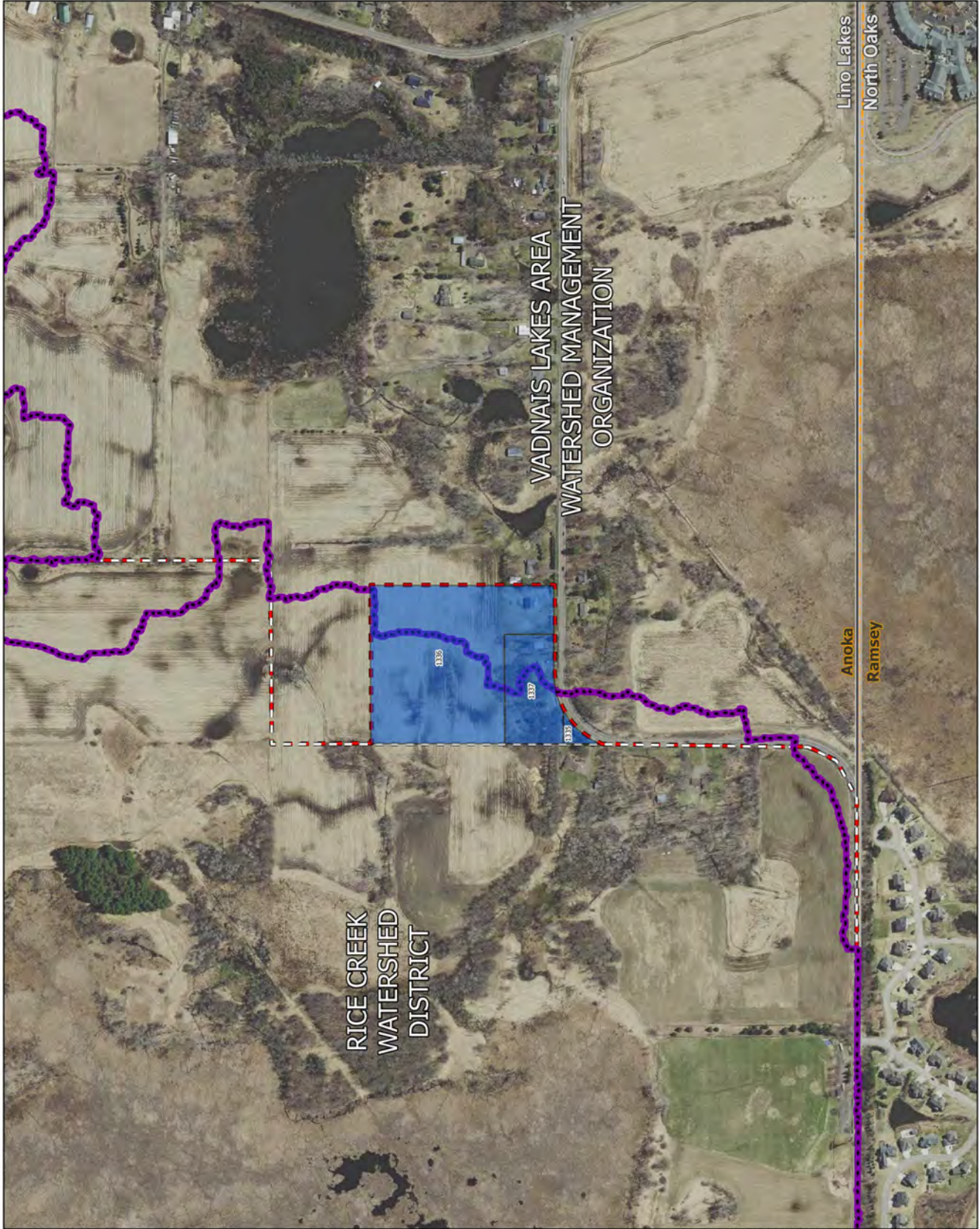


Legal Boundary Review



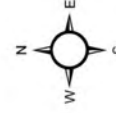

Legal Boundary Review Page 27 of 41

Scale:	1:5,000	Drawn by:	AMH	Checked by:	CCD	Project No:	2020-0093	Date:	09/03/2020	Sheet:	27 of 41
--------	---------	-----------	-----	-------------	-----	-------------	-----------	-------	------------	--------	----------





Legal Boundary Review


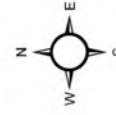



Legal Boundary Review Page 28 of 41				
Scale	Drawn by	Checked by	Project No.	Sheet
1:1,000	ADH	CCD	2022-0293	28 of 41



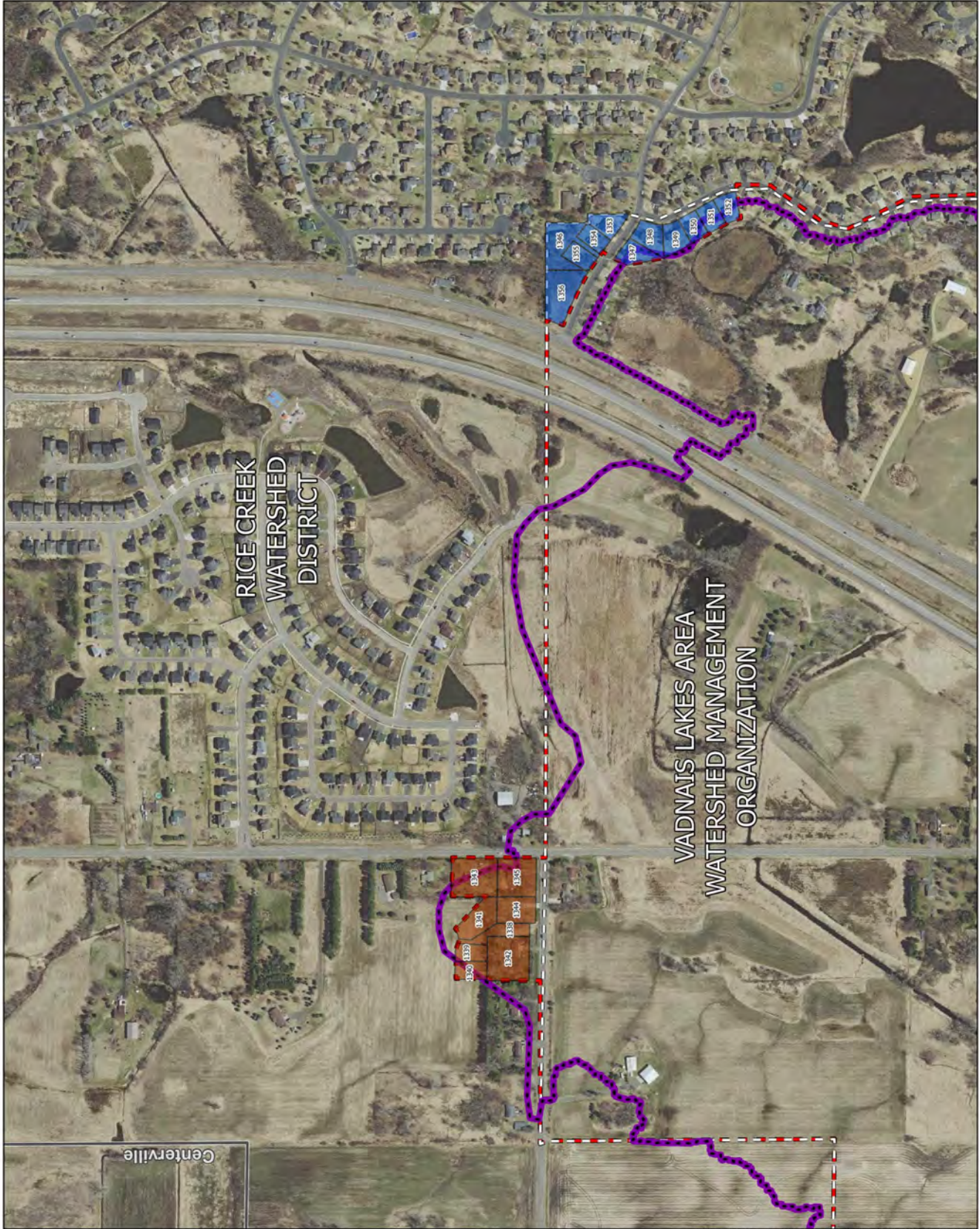


Legal Boundary Review



Legal Boundary Review Page 29 of 41

Scale	Drawn by	Checked by	Project No.	Date	Sheet
1:10,000	AM	CCD	2020-0033	09/20/20	29 of 41





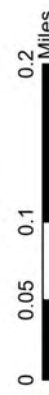
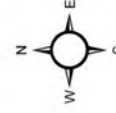


Legal Boundary Review



Areas Called Out in Memo

- RCWD Hydrologic Boundary
- Current RCWD Legal Boundary
- Recommended RCWD Legal Boundary
- City Boundaries
- County Boundary
- New Watershed
- RCWD



Legal Boundary Review Page 31 of 41

Scale	Drawn by	Checked by	Project No.	Date	Sheet
1:5,000	AM	CCD	2020-0003	09/20/20	11 of 41



Legal Boundary Review

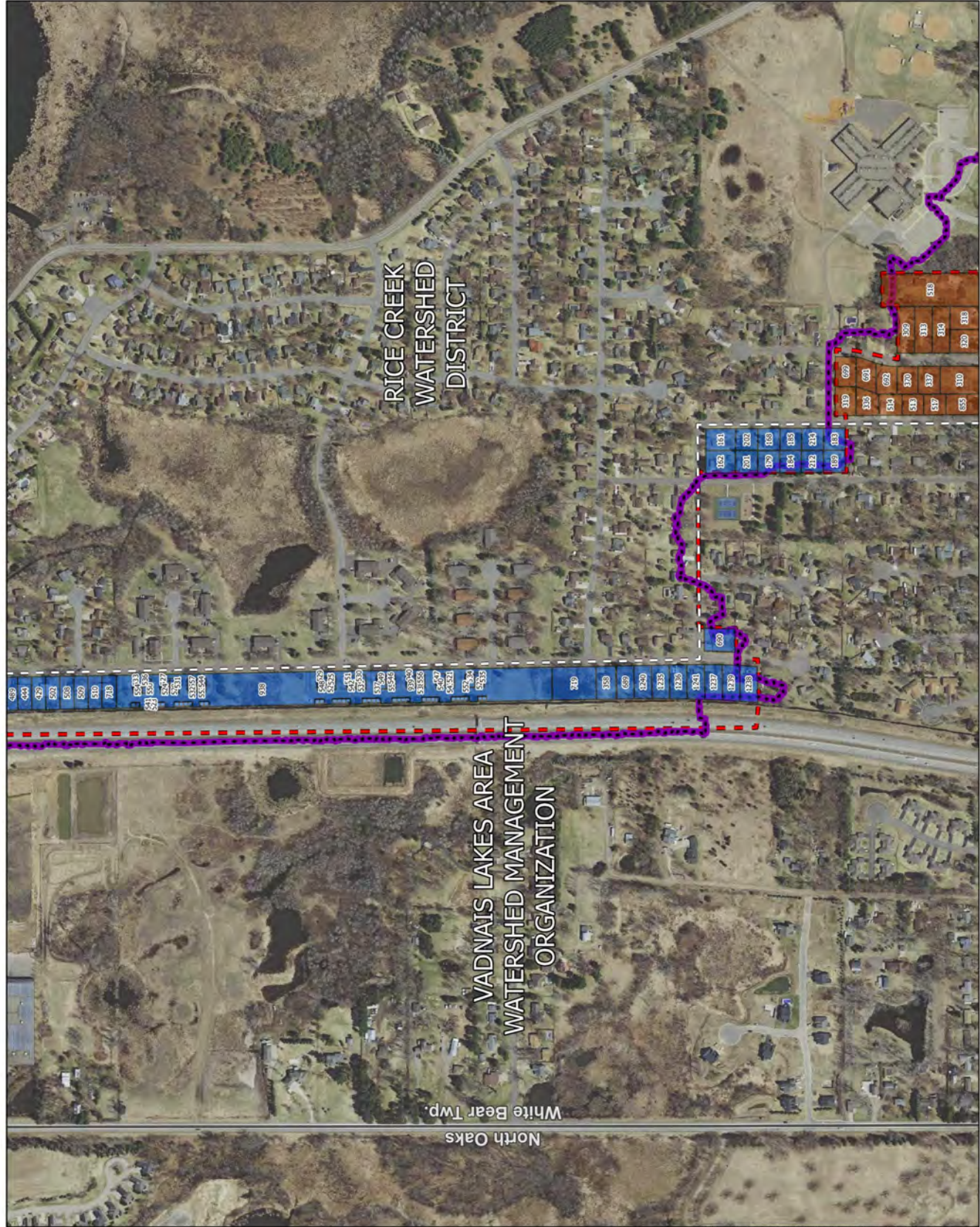


Legal Boundary Review Page 32 of 41

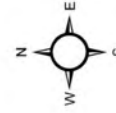
Scale:	Drawn by:	Checked by:	Project No.:	Date:	Sheet:
1:10,000	APM	CCD	2022-003	9/26/22	32 of 41



Legal Boundary Review



- Areas Called Out in Memo
- RCWD Hydrologic Boundary
- Current RCWD Legal Boundary
- Recommended RCWD Legal Boundary
- City Boundaries
- County Boundaries
- New Watershed
- RCWD
- VLA/MMO


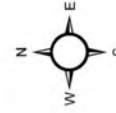



0 0.05 0.1 0.2 Miles

Legal Boundary Review Page 33 of 41			
Scale: 1"=500'	Drawn by: JAH	Checked by: CCD	Project No: 2020-0033
			Date: 09/20/2020
			Sheet: 33 of 41

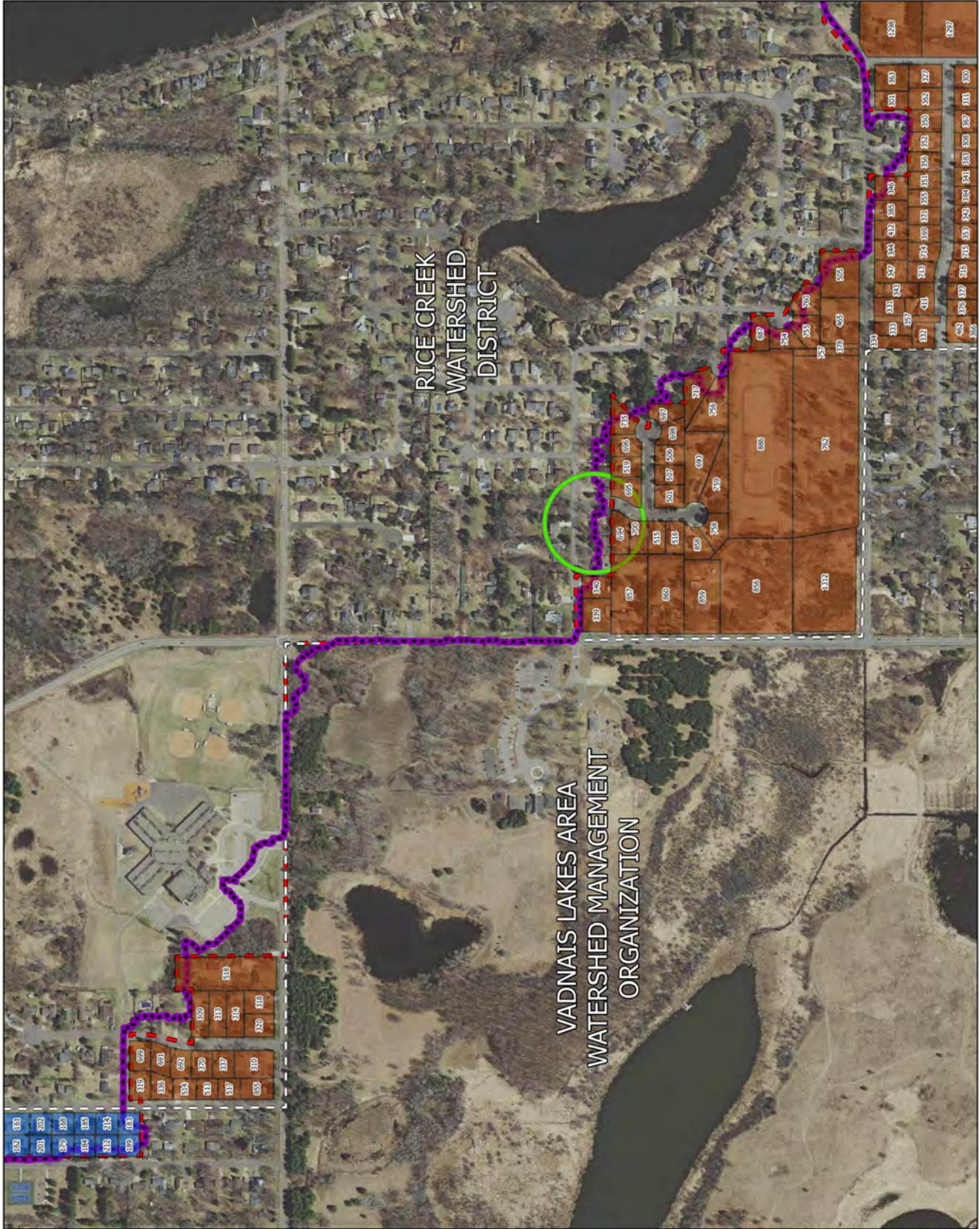


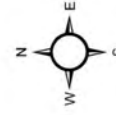
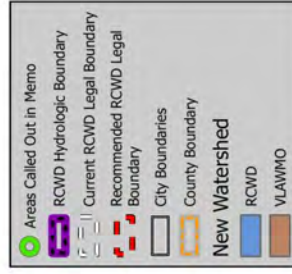
Legal Boundary Review



Legal Boundary Review Page 34 of 41

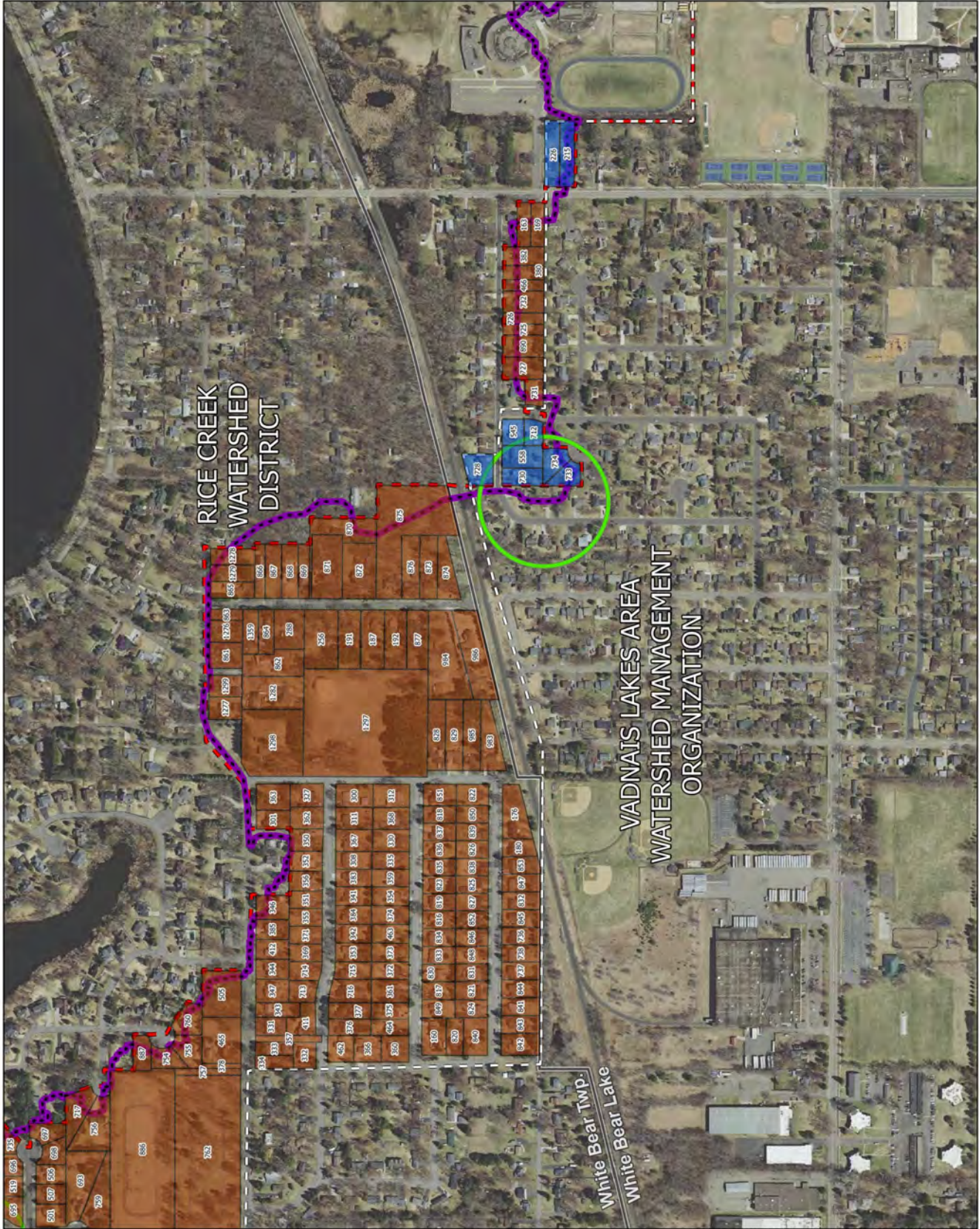
Scale	1:1,000
Drawn by	AMH
Checked by	CCD
Project No.	2020-0033
Date	09/04/21
Sheet	34 of 41

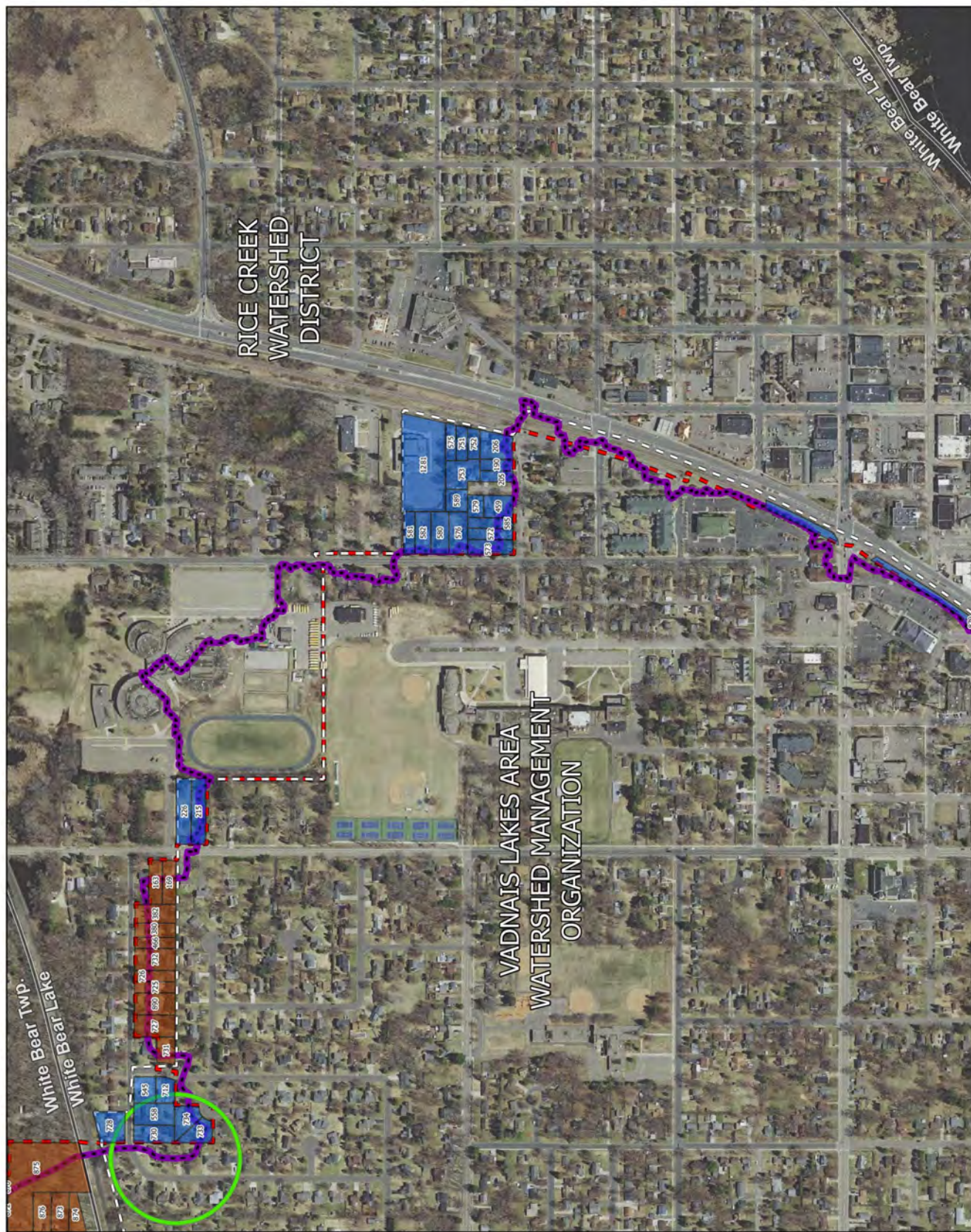




Legal Boundary Review Page 35 of 41

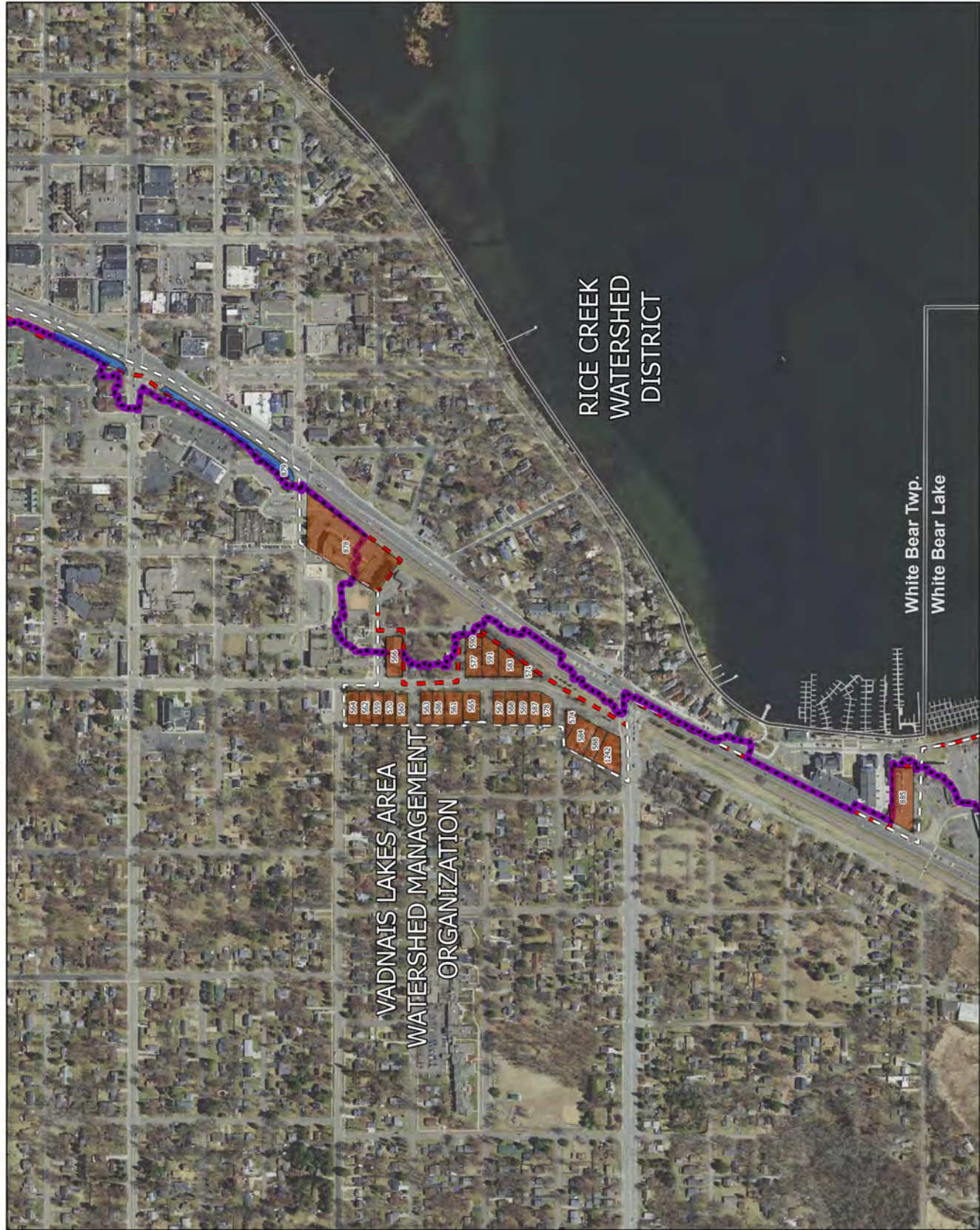
Scale	Drawn by	Checked by	Project No.	Date	Sheet
1:5,000	APM	CCD	2020-003	09/04/20	35 of 41





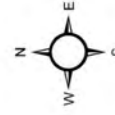

Scale	1:5,000
Drawn by	ADH
Checked by	CCD
Project No.	2020-2023
Date	10/20/2023
Sheet	36 of 41

Legal Boundary Review



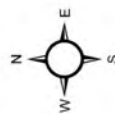



Legal Boundary Review



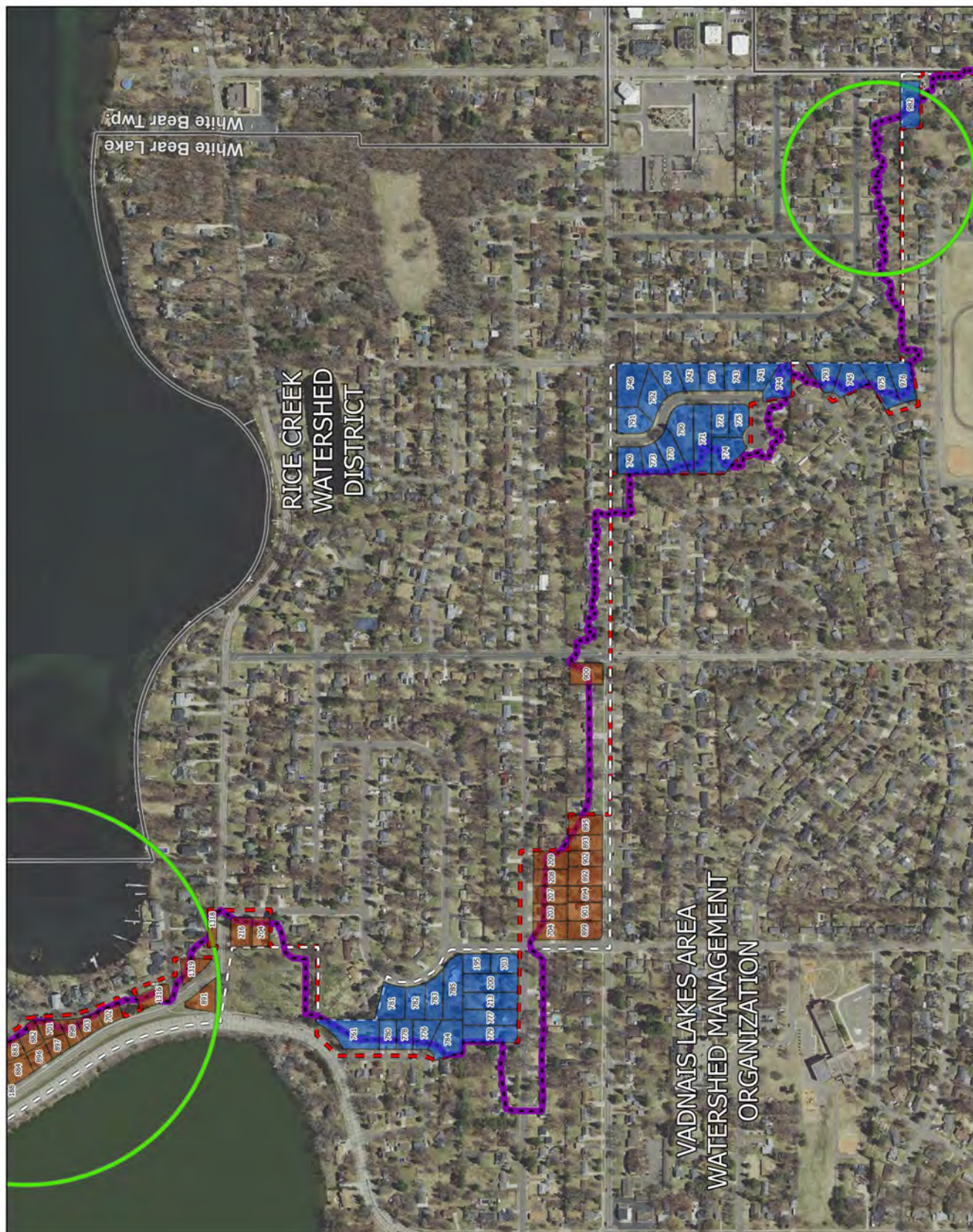
Scale	Drawn by	Checked by	Project No.	Date	Sheet
1"=500'	AKH	CCD	2020-003	09/08/20	38 of 41





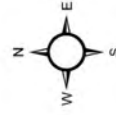
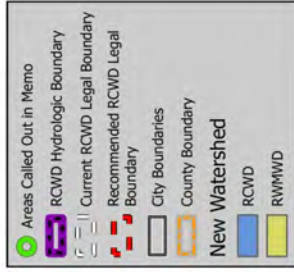
Legal Boundary Review Page 39 of 41

Scale	Drawn by	Checked by	Project No.	Date	Sheet
1"=500'	AKH	CCD	2020-003	09/20/20	39 of 41



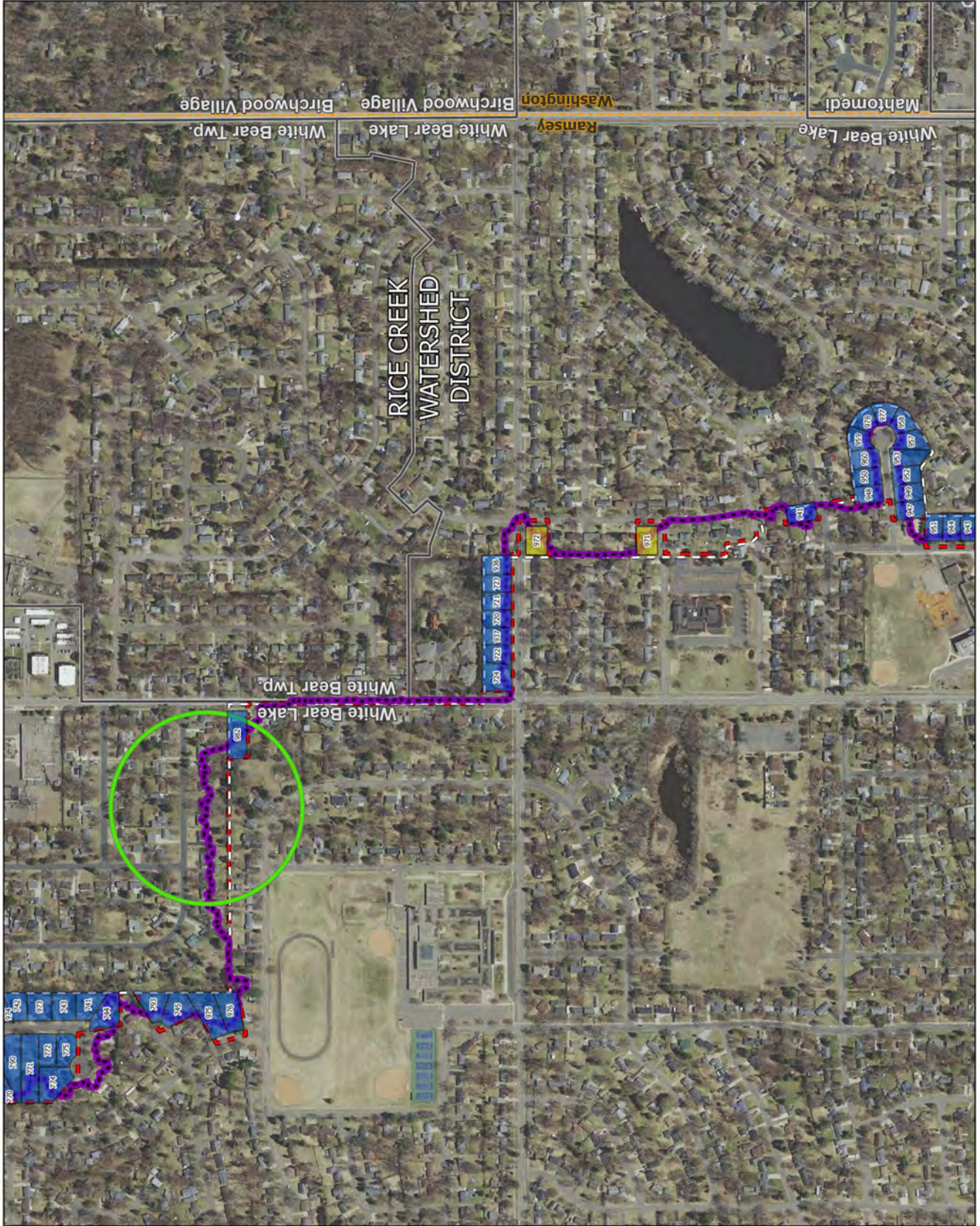


Legal Boundary Review



Legal Boundary Review Page 40 of 41

Scale	Drawn by	Checked by	Project No.	Date	Sheet
1"=500'	AKB	CCD	2020-003	10/26/20	40 of 41



PIN	Owner	Address	City	Old District	New District	Reasoning	Mapbook Page	Map ID
103022220086	ALYSSA LOWRY	5511 FISHER ST	White Bear Township	Vadnais Lake Area WMO	Rice Creek WSD	>50% drains to RCWD, hydro boundary change	33	161
103022220062	MARIA A STEFFAN	5510 TOWNSHIP DR	White Bear Township	Vadnais Lake Area WMO	Rice Creek WSD	>50% drains to RCWD, hydro boundary change	33	162
103022220087	JODI MARIE MARCOTT	5491 FISHER ST	White Bear Township	Vadnais Lake Area WMO	Rice Creek WSD	>50% drains to RCWD, hydro boundary change	33	168
103022220060	MATTHEW BAILEY	5490 TOWNSHIP DR	White Bear Township	Vadnais Lake Area WMO	Rice Creek WSD	>50% drains to RCWD, hydro boundary change	33	179
103022220042	RONALD L FROST	5463 FISHER ST	White Bear Township	Vadnais Lake Area WMO	Rice Creek WSD	>50% drains to RCWD, hydro boundary change	33 & 34	183
103022220059	GREGORY M KIMLINGER	5480 TOWNSHIP DR	White Bear Township	Vadnais Lake Area WMO	Rice Creek WSD	>50% drains to RCWD, hydro boundary change	33	184
103022220040	COREY WHIPPS	5481 FISHER ST	White Bear Township	Vadnais Lake Area WMO	Rice Creek WSD	>50% drains to RCWD, hydro boundary change	33	185
103022220057	JAMES A EISENHUTH TR	5466 TOWNSHIP DR	White Bear Township	Vadnais Lake Area WMO	Rice Creek WSD	>50% drains to RCWD, hydro boundary change	33 & 34	189
143022140062	JEFFREY JOHN HANSEN	2181 8TH ST	White Bear Lake	Vadnais Lake Area WMO	Rice Creek WSD	>50% drains to RCWD, hydro boundary change	36	190
233022430010	BARTON A BENSHOOF	4135 HAZEL ST N	White Bear Lake	Vadnais Lake Area WMO	Rice Creek WSD	>50% drains to RCWD, hydro boundary change	39	195
233022430012	JESSE S BRUHN	2125 FLORAL DR	White Bear Lake	Vadnais Lake Area WMO	Rice Creek WSD	>50% drains to RCWD, hydro boundary change	39	200
103022220061	BRUCE D ORMAN	5400 TOWNSHIP DR	White Bear Township	Vadnais Lake Area WMO	Rice Creek WSD	>50% drains to RCWD, hydro boundary change	33	201
103022220085	SHERRI SCHATTVET	5501 FISHER ST	White Bear Township	Vadnais Lake Area WMO	Rice Creek WSD	>50% drains to RCWD, hydro boundary change	33	202
143022140063	RPH PROPERTIES LLC	2175 8TH ST	White Bear Lake	Vadnais Lake Area WMO	Rice Creek WSD	>50% drains to RCWD, hydro boundary change	36	205
143022140061	EDWARD L PARDEE	4901 LONG AVE	White Bear Lake	Vadnais Lake Area WMO	Rice Creek WSD	>50% drains to RCWD, hydro boundary change	36	206
103022220058	CHAD L CHRISTENSEN	5470 TOWNSHIP DR	White Bear Township	Vadnais Lake Area WMO	Rice Creek WSD	>50% drains to RCWD, hydro boundary change	33 & 34	212
233022430013	CHRISTOPHER DOBBELMANN	2117 FLORAL DR	White Bear Lake	Vadnais Lake Area WMO	Rice Creek WSD	>50% drains to RCWD, hydro boundary change	39	213
103022220041	TIMOTHY J BRADBURY	5471 FISHER ST	White Bear Township	Vadnais Lake Area WMO	Rice Creek WSD	>50% drains to RCWD, hydro boundary change	33 & 34	214
143022120004	WILLIAM E ROBERTSON	5028 BALD EAGLE AVE	White Bear Lake	Vadnais Lake Area WMO	Rice Creek WSD	>50% drains to RCWD, hydro boundary change	35 & 36	215
143022120003	ISD 624 - WHITE BEAR LAKE AREA SCHOOL	5028 BALD EAGLE AVE	White Bear Lake	Vadnais Lake Area WMO	Rice Creek WSD	>50% drains to RCWD, hydro boundary change	35 & 36	226
043022410052	JAMES C GOUCHER	5561 OTTER VIEW TRL	White Bear Township	Vadnais Lake Area WMO	Rice Creek WSD	>50% drains to RCWD, hydro boundary change	33	358
043022140006	USA J WILD	5859 OTTER VIEW TRL	White Bear Township	Vadnais Lake Area WMO	Rice Creek WSD	>50% drains to RCWD, hydro boundary change	32	381
043022140056	PAUL THORSON	5869 OTTER VIEW TRL	White Bear Township	Vadnais Lake Area WMO	Rice Creek WSD	>50% drains to RCWD, hydro boundary change	32	386
043022140007	SANG THANH CAO	5857 OTTER VIEW TRL	White Bear Township	Vadnais Lake Area WMO	Rice Creek WSD	>50% drains to RCWD, hydro boundary change	32	426
043022140014	JORDON TERRY BRUNES	5813 OTTER VIEW TRL	White Bear Township	Vadnais Lake Area WMO	Rice Creek WSD	>50% drains to RCWD, hydro boundary change	32	427
043022120021	MSK REALTY LLC	COUNTY RD J	White Bear Township	Vadnais Lake Area WMO	Rice Creek WSD	>50% drains to RCWD, hydro boundary change	32	428
043022140066	PRELUDE HOLDINGS LLC	5789 OTTERVIEW TRL	White Bear Township	Vadnais Lake Area WMO	Rice Creek WSD	>50% drains to RCWD, hydro boundary change	32	429
043022120022	MSK REALTY LLC	1210 COUNTY RD J	White Bear Township	Vadnais Lake Area WMO	Rice Creek WSD	>50% drains to RCWD, hydro boundary change	32	430
043022140008	DAVID LEVASSEUR	5847 OTTER VIEW TRL	White Bear Township	Vadnais Lake Area WMO	Rice Creek WSD	>50% drains to RCWD, hydro boundary change	32	442
043022140015	CANVEST MINNESOTA LLP	5811 OTTERVIEW TRL	White Bear Township	Vadnais Lake Area WMO	Rice Creek WSD	>50% drains to RCWD, hydro boundary change	32	443
043022140068	DONALD W WILLEY	5797 OTTER VIEW TRL	White Bear Township	Vadnais Lake Area WMO	Rice Creek WSD	>50% drains to RCWD, hydro boundary change	32	444
043022140010	JOLENE M PITT	5835 OTTER VIEW TRL	White Bear Township	Vadnais Lake Area WMO	Rice Creek WSD	>50% drains to RCWD, hydro boundary change	32	451
043022140011	ANGELA P LEE	5833 OTTER VIEW TRL	White Bear Township	Vadnais Lake Area WMO	Rice Creek WSD	>50% drains to RCWD, hydro boundary change	32	452
043022140012	KIMBERLY STINE	5823 OTTER VIEW TRL	White Bear Township	Vadnais Lake Area WMO	Rice Creek WSD	>50% drains to RCWD, hydro boundary change	32	453
143022140038	HAROLD R SOMMERS TR	2159 8TH ST	White Bear Lake	Vadnais Lake Area WMO	Rice Creek WSD	>50% drains to RCWD, hydro boundary change	36	459
043022140009	JAMES MASON	5845 OTTER VIEW TRL	White Bear Township	Vadnais Lake Area WMO	Rice Creek WSD	>50% drains to RCWD, hydro boundary change	32	488
043022140067	ISAAC OBI	5799 OTTER VIEW TRL	White Bear Township	Vadnais Lake Area WMO	Rice Creek WSD	>50% drains to RCWD, hydro boundary change	32	489
043022140013	WYNONIA HALEY BROWN	5821 OTTER VIEW TRL	White Bear Township	Vadnais Lake Area WMO	Rice Creek WSD	>50% drains to RCWD, hydro boundary change	32	491
043022140065	JUSTIN GOLDEN	5787 OTTER VIEW TRL	White Bear Township	Vadnais Lake Area WMO	Rice Creek WSD	>50% drains to RCWD, hydro boundary change	32	502
043022140069	BUSAYOT ADEBISI	5777 OTTER VIEW TRL	White Bear Township	Vadnais Lake Area WMO	Rice Creek WSD	>50% drains to RCWD, hydro boundary change	32	509
043022140070	KATIE A EKOHL	5775 OTTER VIEW TRL	White Bear Township	Vadnais Lake Area WMO	Rice Creek WSD	>50% drains to RCWD, hydro boundary change	32	510
043022140053	JAMISON J NOYE	5767 OTTER VIEW TRL	White Bear Township	Vadnais Lake Area WMO	Rice Creek WSD	>50% drains to RCWD, hydro boundary change	33	521
043022440085	WEBER FAMILY ESTATE LLC	5627 OTTERVIEW TRL	White Bear Township	Vadnais Lake Area WMO	Rice Creek WSD	>50% drains to RCWD, hydro boundary change	33	522
043022440090	DIANE H LAFORTUNE	5615 OTTER VIEW TRL	White Bear Township	Vadnais Lake Area WMO	Rice Creek WSD	>50% drains to RCWD, hydro boundary change	32 & 33	523
043022410293	ANDREA C LEACH-PILRAIN	OTTER VIEW TRL	White Bear Township	Vadnais Lake Area WMO	Rice Creek WSD	>50% drains to RCWD, hydro boundary change	32 & 33	524
043022410294	CARISSA SMITH	5743 OTTER VIEW TRL	White Bear Township	Vadnais Lake Area WMO	Rice Creek WSD	>50% drains to RCWD, hydro boundary change	33	525
043022410305	MYCHAEL THOMAS WALTER	5667 OTTER VIEW TRL	White Bear Township	Vadnais Lake Area WMO	Rice Creek WSD	>50% drains to RCWD, hydro boundary change	33	526
043022410295	HEIDI G DEANGELIS	5741 OTTER VIEW TRL	White Bear Township	Vadnais Lake Area WMO	Rice Creek WSD	>50% drains to RCWD, hydro boundary change	32 & 33	527
043022410297	ABBIE K GREEN	5735 OTTER VIEW TRL	White Bear Township	Vadnais Lake Area WMO	Rice Creek WSD	>50% drains to RCWD, hydro boundary change	33	528
043022410303	KBO INVESTMENTS LLC	5671 OTTERVIEW TRL	White Bear Township	Vadnais Lake Area WMO	Rice Creek WSD	>50% drains to RCWD, hydro boundary change	33	529
043022410308	ALMA CASULLA	5657 OTTER VIEW TRL	White Bear Township	Vadnais Lake Area WMO	Rice Creek WSD	>50% drains to RCWD, hydro boundary change	33	530
043022410296	SARA ANNE WILLIAMS	5737 OTTER VIEW TRL	White Bear Township	Vadnais Lake Area WMO	Rice Creek WSD	>50% drains to RCWD, hydro boundary change	33	531
043022410298	ONELDA BELLO	5733 OTTER VIEW TRL	White Bear Township	Vadnais Lake Area WMO	Rice Creek WSD	>50% drains to RCWD, hydro boundary change	32 & 33	532
043022410316	KBO INVESTMENTS LLC	5751 OTTERVIEW TRL	White Bear Township	Vadnais Lake Area WMO	Rice Creek WSD	>50% drains to RCWD, hydro boundary change	33	533
043022440088	YVONNE M HARRISON TR	5621 OTTER VIEW TRL	White Bear Township	Vadnais Lake Area WMO	Rice Creek WSD	>50% drains to RCWD, hydro boundary change	33	534
043022440089	RICHARD A STAHN	5617 OTTER VIEW TRL	White Bear Township	Vadnais Lake Area WMO	Rice Creek WSD	>50% drains to RCWD, hydro boundary change	33	535
043022410290	ANDREA C LEACH-PILRAIN	5747 OTTER VIEW TRL	White Bear Township	Vadnais Lake Area WMO	Rice Creek WSD	>50% drains to RCWD, hydro boundary change	32 & 33	536
043022410310	GARETT A WEBER	5653 OTTER VIEW TRL	White Bear Township	Vadnais Lake Area WMO	Rice Creek WSD	>50% drains to RCWD, hydro boundary change	33	537
043022440082	ANNE GITTEMI	5635 OTTER VIEW TRL	White Bear Township	Vadnais Lake Area WMO	Rice Creek WSD	>50% drains to RCWD, hydro boundary change	33	538

043022410309	BLINK REI LLC	5655 OTTER VIEW TRL	White Bear Township	Vadnais Lake Area WMO	Rice Creek WSD	>50% drains to RCWD, hydro boundary change	33	539
043022440083	JEFFREY FURCHNER	5633 OTTER VIEW TRL	White Bear Township	Vadnais Lake Area WMO	Rice Creek WSD	>50% drains to RCWD, hydro boundary change	33	540
043022410292	NICK AARSVOLD	5745 OTTER VIEW TRL	White Bear Township	Vadnais Lake Area WMO	Rice Creek WSD	>50% drains to RCWD, hydro boundary change	32 & 33	541
043022410306	KBD INVESTMENTS LLC	5663 OTTERVIEW TRL	White Bear Township	Vadnais Lake Area WMO	Rice Creek WSD	>50% drains to RCWD, hydro boundary change	33	542
043022440086	AMBER K KERR	5625 OTTER VIEW TRL	White Bear Township	Vadnais Lake Area WMO	Rice Creek WSD	>50% drains to RCWD, hydro boundary change	33	543
043022410300	NOLAN BARTON DARST	5727 OTTER VIEW TRL	White Bear Township	Vadnais Lake Area WMO	Rice Creek WSD	>50% drains to RCWD, hydro boundary change	35 & 36	544
113022340059	DAVID A KOVALIK	1930 GARDEN LN	White Bear Lake	Vadnais Lake Area WMO	Rice Creek WSD	>50% drains to RCWD, hydro boundary change	33	545
043022440081	STEVEN GALLAGAN	5647 OTTER VIEW TRL	White Bear Township	Vadnais Lake Area WMO	Rice Creek WSD	>50% drains to RCWD, hydro boundary change	33	546
043022440084	KAVLA ANN BORGERDING	5631 OTTERVIEW TRL	White Bear Township	Vadnais Lake Area WMO	Rice Creek WSD	>50% drains to RCWD, hydro boundary change	33	547
043022410302	MARTIN A GREIS	5673 OTTER VIEW TRL	White Bear Township	Vadnais Lake Area WMO	Rice Creek WSD	>50% drains to RCWD, hydro boundary change	33	548
043022410311	LINDA A NARDINI	5651 OTTER VIEW TRL	White Bear Township	Vadnais Lake Area WMO	Rice Creek WSD	>50% drains to RCWD, hydro boundary change	33	549
043022410291	NICK AARSVOLD	5745 OTTER VIEW TRL	White Bear Township	Vadnais Lake Area WMO	Rice Creek WSD	>50% drains to RCWD, hydro boundary change	32 & 33	550
043022410307	ROGER B HARRINGTON	5661 OTTER VIEW TRL	White Bear Township	Vadnais Lake Area WMO	Rice Creek WSD	>50% drains to RCWD, hydro boundary change	33	551
043022440087	BENJAMIN MICHAEL DESMIDT	5623 OTTER VIEW TRL	White Bear Township	Vadnais Lake Area WMO	Rice Creek WSD	>50% drains to RCWD, hydro boundary change	33	552
043022410301	LEROY W STILL	5725 OTTER VIEW TRL	White Bear Township	Vadnais Lake Area WMO	Rice Creek WSD	>50% drains to RCWD, hydro boundary change	33	553
043022410315	JENNIFER MOSES	5753 OTTER VIEW TRL	White Bear Township	Vadnais Lake Area WMO	Rice Creek WSD	>50% drains to RCWD, hydro boundary change	32 & 33	554
043022410313	ERIN C CHRISTENSEN	5645 OTTER VIEW TRL	White Bear Township	Vadnais Lake Area WMO	Rice Creek WSD	>50% drains to RCWD, hydro boundary change	33	555
043022440081	NICKOLAS J PECHMANN	5637 OTTER VIEW TRL	White Bear Township	Vadnais Lake Area WMO	Rice Creek WSD	>50% drains to RCWD, hydro boundary change	33	556
113022340058	HEATHER K LAMB	5731 OTTER VIEW TRL	White Bear Township	Vadnais Lake Area WMO	Rice Creek WSD	>50% drains to RCWD, hydro boundary change	35 & 36	558
143022140066	YARES CONTRACTING LLC	1920 GARDEN LN	White Bear Lake	Vadnais Lake Area WMO	Rice Creek WSD	>50% drains to RCWD, hydro boundary change	36	572
143022140067	KATHRYN M WHELAN	2121 8TH ST	White Bear Lake	Vadnais Lake Area WMO	Rice Creek WSD	>50% drains to RCWD, hydro boundary change	36	573
143022110041	GEORGE J CONNOLLY	4923 LONG AVE	White Bear Lake	Vadnais Lake Area WMO	Rice Creek WSD	>50% drains to RCWD, hydro boundary change	36	575
143022110045	THE VICKI A KENNEDY LIVING TRUST	4922 DIVISION AVE	White Bear Lake	Vadnais Lake Area WMO	Rice Creek WSD	>50% drains to RCWD, hydro boundary change	36	576
143022140137	VIRTUAL PERFORMING ARTS LLC	4923 WASHINGTON AVE	White Bear Lake	Vadnais Lake Area WMO	Rice Creek WSD	>50% drains to RCWD, hydro boundary change	36	579
143022110046	VIRTUAL PERFORMING ARTS LLC	4930 DIVISION AVE	White Bear Lake	Vadnais Lake Area WMO	Rice Creek WSD	>50% drains to RCWD, hydro boundary change	36	580
143022110048	CHILDRENS PERFORMING ARTS	4946 DIVISION AVE	White Bear Lake	Vadnais Lake Area WMO	Rice Creek WSD	>50% drains to RCWD, hydro boundary change	36	581
143022110047	VIRTUAL PERFORMING ARTS LLC	4938 DIVISION AVE	White Bear Lake	Vadnais Lake Area WMO	Rice Creek WSD	>50% drains to RCWD, hydro boundary change	36	582
143022140065	CANDICE L CHRISTENSEN	2149 8TH ST	White Bear Lake	Vadnais Lake Area WMO	Rice Creek WSD	>50% drains to RCWD, hydro boundary change	36	585
143022110044	VIRTUAL PERFORMING ARTS LLC	4925 WASHINGTON AVE	White Bear Lake	Vadnais Lake Area WMO	Rice Creek WSD	>50% drains to RCWD, hydro boundary change	36	589
043022440053	ROBERT M RYAN	5555 OTTER VIEW TRL	White Bear Township	Vadnais Lake Area WMO	Rice Creek WSD	>50% drains to RCWD, hydro boundary change	33	689
093022110015	ANA C MARTINEZ GARCIA	1260 STUART AVE	White Bear Township	Vadnais Lake Area WMO	Rice Creek WSD	>50% drains to RCWD, hydro boundary change	33	690
233022430011	JAMES R FRITTS	2135 FLORAL DR	White Bear Lake	Vadnais Lake Area WMO	Rice Creek WSD	>50% drains to RCWD, hydro boundary change	35 & 36	712
113022340060	JIM THAO	5051 WOOD AVE	White Bear Lake	Vadnais Lake Area WMO	Rice Creek WSD	>50% drains to RCWD, hydro boundary change	32	718
043022140054	BETH A CLASEN	5765 OTTER VIEW TRL	White Bear Township	Vadnais Lake Area WMO	Rice Creek WSD	>50% drains to RCWD, hydro boundary change	33	719
043022440051	TOWN OF WHITE BEAR	OTTER VIEW TRL	White Bear Township	Vadnais Lake Area WMO	Rice Creek WSD	>50% drains to RCWD, hydro boundary change	35 & 36	728
113022340087	JAMES T MILLER	1905 GARDEN LN	White Bear Lake	Vadnais Lake Area WMO	Rice Creek WSD	>50% drains to RCWD, hydro boundary change	35 & 36	730
113022340057	MATTHEW P LENZ	1904 GARDEN LN	White Bear Lake	Vadnais Lake Area WMO	Rice Creek WSD	>50% drains to RCWD, hydro boundary change	35 & 36	733
143022110054	DANIELLE FURLONG	1921 11TH ST	White Bear Lake	Vadnais Lake Area WMO	Rice Creek WSD	>50% drains to RCWD, hydro boundary change	35 & 36	734
143022210055	ROBERT POTTLE	1927 11TH ST	White Bear Lake	Vadnais Lake Area WMO	Rice Creek WSD	>50% drains to RCWD, hydro boundary change	39	740
253022220022	MARC E MORRISON	4071 LAKEHILL CIR	White Bear Lake	Vadnais Lake Area WMO	Rice Creek WSD	>50% drains to RCWD, hydro boundary change	39 & 40	741
253022220009	DANIEL R SUTHERLAND	4012 LAKE HILL CIR	White Bear Lake	Vadnais Lake Area WMO	Rice Creek WSD	>50% drains to RCWD, hydro boundary change	39	742
253022220006	MARION PEW	4040 LAKEHILL CIR	White Bear Lake	Vadnais Lake Area WMO	Rice Creek WSD	>50% drains to RCWD, hydro boundary change	39 & 40	744
253022220010	CURTIS A JENKINS	4009 LAKEHILL CIR	White Bear Lake	Vadnais Lake Area WMO	Rice Creek WSD	>50% drains to RCWD, hydro boundary change	39 & 40	745
253022220055	WENDY R HALLER	2366 LAKEAIRE BLVD	White Bear Lake	Vadnais Lake Area WMO	Rice Creek WSD	>50% drains to RCWD, hydro boundary change	39	746
253022220002	ROMSEY COUNTY	COUNTY ROAD F E	White Bear Lake	Vadnais Lake Area WMO	Rice Creek WSD	>50% drains to RCWD, hydro boundary change	36	751
143022110042	ROXANNE JOHNSON	4919 LONG AVE	White Bear Lake	Vadnais Lake Area WMO	Rice Creek WSD	>50% drains to RCWD, hydro boundary change	36	752
143022140060	EDWARD L PARDEF TR	4915 LONG AVE	White Bear Lake	Vadnais Lake Area WMO	Rice Creek WSD	>50% drains to RCWD, hydro boundary change	36	753
233022110043	TROY SHOEMAKER	4920 WASHINGTON AVE	White Bear Lake	Vadnais Lake Area WMO	Rice Creek WSD	>50% drains to RCWD, hydro boundary change	38 & 39	761
233022430043	MARISA HINNENKAMP	2098 DOUGLAS LN	White Bear Lake	Vadnais Lake Area WMO	Rice Creek WSD	>50% drains to RCWD, hydro boundary change	39	770
253022220020	RICHARD C DAVIS	4057 LAKEHILL CIR	White Bear Lake	Vadnais Lake Area WMO	Rice Creek WSD	>50% drains to RCWD, hydro boundary change	39	771
253022220018	AMI R RICKSON	4039 LAKEHILL CIR	White Bear Lake	Vadnais Lake Area WMO	Rice Creek WSD	>50% drains to RCWD, hydro boundary change	39	772
253022220017	TIMOTHY J SMITH	4031 LAKEHILL CIR	White Bear Lake	Vadnais Lake Area WMO	Rice Creek WSD	>50% drains to RCWD, hydro boundary change	39	773
253022220021	RYAN SAPP	4065 LAKEHILL CIR	White Bear Lake	Vadnais Lake Area WMO	Rice Creek WSD	>50% drains to RCWD, hydro boundary change	39	774
253022220015	NANCY A HERBST TR	4019 LAKE HILL CIR	White Bear Lake	Vadnais Lake Area WMO	Rice Creek WSD	>50% drains to RCWD, hydro boundary change	39	775
253022220016	DAVE M ZACHOR	4021 LAKEHILL CIR	White Bear Lake	Vadnais Lake Area WMO	Rice Creek WSD	>50% drains to RCWD, hydro boundary change	39	776
233022430040	JASON D LEVIN	2092 DOUGLAS LN	White Bear Lake	Vadnais Lake Area WMO	Rice Creek WSD	>50% drains to RCWD, hydro boundary change	39	777
233022430014	KIMBERLY S PALECHEK	2111 FLORAL DR	White Bear Lake	Vadnais Lake Area WMO	Rice Creek WSD	>50% drains to RCWD, hydro boundary change	39	778
233022430041	LESLIE J STEIN	2094 DOUGLAS LN	White Bear Lake	Vadnais Lake Area WMO	Rice Creek WSD	>50% drains to RCWD, hydro boundary change	39	779
233022430015	THEODORE OLSON	2105 FLORAL DR	White Bear Lake	Vadnais Lake Area WMO	Rice Creek WSD	>50% drains to RCWD, hydro boundary change	39	779

233022430042	JERRY N HAMPEL	2096 DOUGLAS LN	White Bear Lake	Vadnais Lake Area WMO	Rice Creek WSD	>50% drains to RCWD, hydro boundary change	38 & 39	780
233022430006	PATRICK J HOSCH	4165 HAZEL ST N	White Bear Lake	Vadnais Lake Area WMO	Rice Creek WSD	>50% drains to RCWD, hydro boundary change	38 & 39	781
233022430007	HENNEPIN RP FUNDING LLC	4159 HAZEL ST N	White Bear Lake	Vadnais Lake Area WMO	Rice Creek WSD	>50% drains to RCWD, hydro boundary change	39	782
233022430008	JOEL D CARLSON	4151 HAZEL ST	White Bear Lake	Vadnais Lake Area WMO	Rice Creek WSD	>50% drains to RCWD, hydro boundary change	39	783
233022430039	JAMES E MOONEY	2090 DOUGLAS LN	White Bear Lake	Vadnais Lake Area WMO	Rice Creek WSD	>50% drains to RCWD, hydro boundary change	39	784
233022430009	MARGARET NORDEEN	4143 HAZEL ST N	White Bear Lake	Vadnais Lake Area WMO	Rice Creek WSD	>50% drains to RCWD, hydro boundary change	39	785
043022120020	MSK REALTY LLC	1190 COUNTY RD J	White Bear Township	Vadnais Lake Area WMO	Rice Creek WSD	>50% drains to RCWD, hydro boundary change	32	786
253022220019	ROBERT K HYSJULIEN	4045 LAKEHILL CIR	White Bear Lake	Vadnais Lake Area WMO	Rice Creek WSD	>50% drains to RCWD, hydro boundary change	39	790
253022220112	RUTH J WEST	4070 LAKEHILL CIR	White Bear Lake	Vadnais Lake Area WMO	Rice Creek WSD	>50% drains to RCWD, hydro boundary change	39	791
253022220113	POLLY J MORRISON	4054 LAKEHILL CIR	White Bear Lake	Vadnais Lake Area WMO	Rice Creek WSD	>50% drains to RCWD, hydro boundary change	39	792
253022220054	JOHN R KRAMLINGER	2372 LAKEHILLS BLVD	White Bear Lake	Vadnais Lake Area WMO	Rice Creek WSD	>50% drains to RCWD, hydro boundary change	39 & 40	793
143022420099	BNSF RAILWAY CO		White Bear Lake	Vadnais Lake Area WMO	Rice Creek WSD	>50% drains to RCWD, hydro boundary change	36 & 37	879
043022410314	OTTER CREEK HOMEOWNERS ASSOCIATION	5651 OTTER VIEW TRL	White Bear Township	Vadnais Lake Area WMO	Rice Creek WSD	>50% drains to RCWD, hydro boundary change	32 & 33	938
043022440079	ALYSCIA M NELSON	5643 OTTER VIEW TRL	White Bear Township	Vadnais Lake Area WMO	Rice Creek WSD	>50% drains to RCWD, hydro boundary change	33	939
043022440080	SARAH SCHENCK	5641 OTTER VIEW TRL	White Bear Township	Vadnais Lake Area WMO	Rice Creek WSD	>50% drains to RCWD, hydro boundary change	33	940
253022220007	MOUA YANG	4032 LAKEHILL CIR	White Bear Lake	Vadnais Lake Area WMO	Rice Creek WSD	>50% drains to RCWD, hydro boundary change	39	973
253022220005	CATHERINE H ROSE	4048 LAKEHILL CIR	White Bear Lake	Vadnais Lake Area WMO	Rice Creek WSD	>50% drains to RCWD, hydro boundary change	39	974
253022220058	CHRISTIAN R POTRAZ	3964 CRANBROOK DR	White Bear Lake	Vadnais Lake Area WMO	Rice Creek WSD	>50% drains to RCWD, hydro boundary change	39 & 40	975
253022220001	EUGENE W GRAY TR	3958 CRANBROOK DR	White Bear Lake	Vadnais Lake Area WMO	Rice Creek WSD	>50% drains to RCWD, hydro boundary change	39 & 40	976
043022110063	MSK REALTY LLC	1210 COUNTY RD J	White Bear Township	Vadnais Lake Area WMO	Rice Creek WSD	>50% drains to RCWD, hydro boundary change	32	979
043022110062	MSK REALTY LLC	COUNTY RD J	White Bear Township	Vadnais Lake Area WMO	Rice Creek WSD	>50% drains to RCWD, hydro boundary change	32	981
043022440055	GREGORY W ARNOLD TR	5543 OTTER VIEW TRL	White Bear Township	Vadnais Lake Area WMO	Rice Creek WSD	>50% drains to RCWD, hydro boundary change	33	1236
043022440056	JESUS ESCOBAR MARQUEZ	5637 OTTER VIEW TRL	White Bear Township	Vadnais Lake Area WMO	Rice Creek WSD	>50% drains to RCWD, hydro boundary change	33	1237
093022110027	JUAN CARLOS MARTINEZ	5515 OTTER VIEW CT	White Bear Township	Vadnais Lake Area WMO	Rice Creek WSD	>50% drains to RCWD, hydro boundary change	33	1238
093022110025	BRENT PALMER	5499 OTTER VIEW CT	White Bear Township	Vadnais Lake Area WMO	Rice Creek WSD	>50% drains to RCWD, hydro boundary change	33	1239
093022110026	JEFFREY ALAN GRUBER	5507 OTTER VIEW TRL	White Bear Township	Vadnais Lake Area WMO	Rice Creek WSD	>50% drains to RCWD, hydro boundary change	33	1240
043022440054	RAYMOND J RAPHEAL TR	5549 OTTER VIEW TRL	White Bear Township	Vadnais Lake Area WMO	Rice Creek WSD	>50% drains to RCWD, hydro boundary change	33	1241
043022440057	JOSHUA J SIMMER	5531 OTTER VIEW TRL	White Bear Lake	Vadnais Lake Area WMO	Rice Creek WSD	>50% drains to RCWD, hydro boundary change	36	1281
143022110077	LAKESHORE PLAYERS INC	4941 LONG AVE	White Bear Lake	Vadnais Lake Area WMO	Rice Creek WSD	>50% drains to RCWD, hydro boundary change	32	1313
043022110064	SPIRIT MASTER FUNDING X LLC	CENTERVILLE RD	White Bear Township	Vadnais Lake Area WMO	Rice Creek WSD	>50% drains to RCWD, hydro boundary change	30 & 31	1320
353122140005	BERGMAN JOHN M & SUSANNE A	6364 20TH AVE	Lino Lakes	Vadnais Lake Area WMO	Rice Creek WSD	>50% drains to RCWD, hydro boundary change	28	1326
353122220010	KRONZER MICHAEL JOSEPH	1624 HOLLY DR E	Lino Lakes	Vadnais Lake Area WMO	Rice Creek WSD	>50% drains to RCWD, hydro boundary change	28	1327
353122220008	RICHTER TRUSTEE, ARLIN J	1616 HOLLY DR E	Lino Lakes	Vadnais Lake Area WMO	Rice Creek WSD	>50% drains to RCWD, hydro boundary change	28	1328
353122220007	WANDERSEE GLENN E	1608 HOLLY DR	Lino Lakes	Vadnais Lake Area WMO	Rice Creek WSD	>50% drains to RCWD, hydro boundary change	28	1329
353122220006	BORYCZKA ELIZABETH W	1621 HOLLY DR	Lino Lakes	Vadnais Lake Area WMO	Rice Creek WSD	>50% drains to RCWD, hydro boundary change	28	1330
353122220005	RENNER, RODERICK M	6391 CENTERVILLE RD	Lino Lakes	Vadnais Lake Area WMO	Rice Creek WSD	>50% drains to RCWD, hydro boundary change	28	1331
353122220004	GONDEK, JAMES P	6389 CENTERVILLE RD	Lino Lakes	Vadnais Lake Area WMO	Rice Creek WSD	>50% drains to RCWD, hydro boundary change	28	1332
353122220003	HOULE MARLENE A	1631 HOLLY DR	Lino Lakes	Vadnais Lake Area WMO	Rice Creek WSD	>50% drains to RCWD, hydro boundary change	28	1333
353122220002	AMIES TRUSTEE, DORIS A	6383 CENTERVILLE RD	Lino Lakes	Vadnais Lake Area WMO	Rice Creek WSD	>50% drains to RCWD, hydro boundary change	28	1334
353122220001	MICKLE, BRENDA	6097 ASH ST	Lino Lakes	Vadnais Lake Area WMO	Rice Creek WSD	>50% drains to RCWD, hydro boundary change	27	1335
343122420004	BACHMAN SR, WARREN D	1487 ASH ST	Lino Lakes	Vadnais Lake Area WMO	Rice Creek WSD	>50% drains to RCWD, hydro boundary change	27	1336
343122420003	WRUCK, GARY D	1443 ASH ST	Lino Lakes	Vadnais Lake Area WMO	Rice Creek WSD	>50% drains to RCWD, hydro boundary change	29	1346
253122420086	LINO LAKES CITY OF	600 TOWN CENTER PKWY	Lino Lakes	Vadnais Lake Area WMO	Rice Creek WSD	>50% drains to RCWD, hydro boundary change	29	1347
253122420081	HELESETH, BRENDA L	2224 TART LK RD	Lino Lakes	Vadnais Lake Area WMO	Rice Creek WSD	>50% drains to RCWD, hydro boundary change	29	1348
253122420080	LARSON, KELLIE	2230 TART LK RD	Lino Lakes	Vadnais Lake Area WMO	Rice Creek WSD	>50% drains to RCWD, hydro boundary change	29	1349
253122420079	GERDES, TRINETTA M	6545 LANGER LN	Lino Lakes	Vadnais Lake Area WMO	Rice Creek WSD	>50% drains to RCWD, hydro boundary change	29	1350
253122420078	JARVIS PATRICK T & VOSS JANA L	6539 LANGER LN	Lino Lakes	Vadnais Lake Area WMO	Rice Creek WSD	>50% drains to RCWD, hydro boundary change	29	1351
253122420077	RILEY THOMAS & PAMELA	6533 LANGER LANE	Lino Lakes	Vadnais Lake Area WMO	Rice Creek WSD	>50% drains to RCWD, hydro boundary change	29	1352
253122420076	POWELL JEFFREY	2231 TART LAKE RD	Lino Lakes	Vadnais Lake Area WMO	Rice Creek WSD	>50% drains to RCWD, hydro boundary change	29	1353
253122420006	KRUSE TRUSTEE JIMMY	2225 TART LAKE RD	Lino Lakes	Vadnais Lake Area WMO	Rice Creek WSD	>50% drains to RCWD, hydro boundary change	29	1354
253122420005	ARMSTRONG, ANDREW M	2219 TART LAKE RD	Lino Lakes	Vadnais Lake Area WMO	Rice Creek WSD	>50% drains to RCWD, hydro boundary change	29	1355
253122310013	LINO LAKES CITY OF	600 TOWN CENTER PKWY	Lino Lakes	Vadnais Lake Area WMO	Rice Creek WSD	>50% drains to RCWD, hydro boundary change	31 & 32	1357
353122430002	BJORK, BONNIE L	6206 OTTER LAKE RD	Lino Lakes	Vadnais Lake Area WMO	Rice Creek WSD	>50% drains to RCWD, hydro boundary change	35 & 36	163
103022440066	NORMAN E KEIMIG	1676 GARDEN LN	White Bear Township	Vadnais Lake Area WMO	Rice Creek WSD	<50% in RCWD, hydro boundary change	35 & 36	169
113022340072	MARK R STEVENS	5049 BALD EAGLE AVE	White Bear Lake	Vadnais Lake Area WMO	Rice Creek WSD	<50% in RCWD, hydro boundary change	35	176
103022440082	ROBERT L LUGER	1760 PIONEER LN	White Bear Township	Vadnais Lake Area WMO	Rice Creek WSD	<50% in RCWD, hydro boundary change	35	180
103022440083	KOMENG JOHNNY HER	1750 PIONEER LN	White Bear Township	Vadnais Lake Area WMO	Rice Creek WSD	<50% in RCWD, hydro boundary change		

233022130034	ERIC M BARTSCH	4350 OLD WHITE BEAR AVE N	White Bear Lake	Rice Creek WSD	Vadnais Lake Area WMO	<50% in RCWD, hydro boundary change	38	186
113022330022	BRIAN J BELTZ	5125 MEAD RD	White Bear Township	Rice Creek WSD	Vadnais Lake Area WMO	<50% in RCWD, hydro boundary change	35	187
233022130037	JEFFREY M SCHMID TR	4330 OLD WHITE BEAR AVE N	White Bear Lake	Rice Creek WSD	Vadnais Lake Area WMO	<50% in RCWD, hydro boundary change	38	188
113022330023	JOSEPH S HANNIGAN	5129 MEAD RD	White Bear Township	Rice Creek WSD	Vadnais Lake Area WMO	<50% in RCWD, hydro boundary change	35	191
113022330021	MICHAEL HARDWICK	5101 MEAD RD	White Bear Township	Rice Creek WSD	Vadnais Lake Area WMO	<50% in RCWD, hydro boundary change	35	192
063022230006	HANS L ERICKSON	135 SHERWOOD RD	White Bear Township	Rice Creek WSD	Vadnais Lake Area WMO	<50% in RCWD, hydro boundary change	26	193
233022440086	MARK SCHUNEMAN	2154 FLORAL DR	White Bear Lake	Rice Creek WSD	Vadnais Lake Area WMO	<50% in RCWD, hydro boundary change	39	203
233022410051	SANDRA LEE DEL CASTILLO	4221 HAZEL ST	White Bear Lake	Rice Creek WSD	Vadnais Lake Area WMO	<50% in RCWD, hydro boundary change	38 & 39	204
233022440085	THOMAS L HAMMITT TR	2162 FLORAL DR	White Bear Lake	Rice Creek WSD	Vadnais Lake Area WMO	<50% in RCWD, hydro boundary change	39	207
233022440084	ROBERT M HENDRICKSON JR	2170 FLORAL DR	White Bear Lake	Rice Creek WSD	Vadnais Lake Area WMO	<50% in RCWD, hydro boundary change	39	208
233022440083	CLINT HAYDEN	2176 FLORAL DR	White Bear Lake	Rice Creek WSD	Vadnais Lake Area WMO	<50% in RCWD, hydro boundary change	39	209
233022410052	ALVIN C SAKS TR	2150 SOUTH SHORE BLVD	White Bear Lake	Rice Creek WSD	Vadnais Lake Area WMO	<50% in RCWD, hydro boundary change	38 & 39	216
113022330024	SCOTT B HENK	5133 MEAD RD	White Bear Township	Rice Creek WSD	Vadnais Lake Area WMO	<50% in RCWD, hydro boundary change	35	256
113022330025	JULIAINE M WILLIAMS	5141 MEAD RD	White Bear Township	Rice Creek WSD	Vadnais Lake Area WMO	<50% in RCWD, hydro boundary change	35	288
103022440027	PATRICK K IWAN	1770 RIDGEWAY AVE	White Bear Township	Rice Creek WSD	Vadnais Lake Area WMO	<50% in RCWD, hydro boundary change	35	300
103022440105	HANNAH K CAYOT	1760 STILLWATER ST	White Bear Township	Rice Creek WSD	Vadnais Lake Area WMO	<50% in RCWD, hydro boundary change	35	301
103022440030	TERESA L HALL	1748 RIDGEWOOD AVE	White Bear Township	Rice Creek WSD	Vadnais Lake Area WMO	<50% in RCWD, hydro boundary change	35	308
103022220081	JOELLEN M FEITAG	5434 FEATHER CT	White Bear Township	Rice Creek WSD	Vadnais Lake Area WMO	<50% in RCWD, hydro boundary change	33 & 34	309
103022220025	DORIS M LETENDRE	1357 COUNTY RD H2 E	White Bear Township	Rice Creek WSD	Vadnais Lake Area WMO	<50% in RCWD, hydro boundary change	34	310
103022440028	DONALD R SAX	1762 RIDGEWOOD AVE	White Bear Township	Rice Creek WSD	Vadnais Lake Area WMO	<50% in RCWD, hydro boundary change	35	311
103022440052	KALLEY J TURNER	1773 GARDEN LN	White Bear Township	Rice Creek WSD	Vadnais Lake Area WMO	<50% in RCWD, hydro boundary change	35	312
103022220080	TODD HENDERSON	5426 FEATHER CT	White Bear Township	Rice Creek WSD	Vadnais Lake Area WMO	<50% in RCWD, hydro boundary change	34	313
103022220079	DANIEL S REED	5420 FEATHER CT	White Bear Township	Rice Creek WSD	Vadnais Lake Area WMO	<50% in RCWD, hydro boundary change	34	314
103022220077	RICHARD A EVERSON	1365 COUNTY ROAD H2 E	White Bear Township	Rice Creek WSD	Vadnais Lake Area WMO	<50% in RCWD, hydro boundary change	34	318
103022220032	CORY M JOHNSON	5460 FISHER ST	White Bear Township	Rice Creek WSD	Vadnais Lake Area WMO	<50% in RCWD, hydro boundary change	33 & 34	319
103022220078	RICHARD J ZIMMERMAN	1363 COUNTY ROAD H2 E	White Bear Township	Rice Creek WSD	Vadnais Lake Area WMO	<50% in RCWD, hydro boundary change	34	320
103022440026	WILLIAM L VONKREUZHOFF	1771 RIDGEWOOD AVE	White Bear Township	Rice Creek WSD	Vadnais Lake Area WMO	<50% in RCWD, hydro boundary change	35	327
103022440050	CYNTHIA S DYSTHE TR	1755 GARDEN LN	White Bear Township	Rice Creek WSD	Vadnais Lake Area WMO	<50% in RCWD, hydro boundary change	35	330
103022440011	EUGENE DZIALO	1680 STILLWATER ST	White Bear Township	Rice Creek WSD	Vadnais Lake Area WMO	<50% in RCWD, hydro boundary change	35	331
103022440103	MICHAEL A LACH	1665 RIDGEWOOD AVE	White Bear Township	Rice Creek WSD	Vadnais Lake Area WMO	<50% in RCWD, hydro boundary change	35	332
103022440101	JAMES J LEMAY SR	1670 STILLWATER ST	White Bear Township	Rice Creek WSD	Vadnais Lake Area WMO	<50% in RCWD, hydro boundary change	35	333
103022440049	BRADLEY J HOLMAN	1664 STILLWATER ST	White Bear Township	Rice Creek WSD	Vadnais Lake Area WMO	<50% in RCWD, hydro boundary change	35	334
103022440049	RODNEY J BORDEN	1747 GARDEN LN	White Bear Township	Rice Creek WSD	Vadnais Lake Area WMO	<50% in RCWD, hydro boundary change	35	335
103022220031	KATHLEEN M DICKEN	5450 FISHER ST	White Bear Township	Rice Creek WSD	Vadnais Lake Area WMO	<50% in RCWD, hydro boundary change	33 & 34	336
103022220024	YING MAO	5427 FEATHER CT	White Bear Township	Rice Creek WSD	Vadnais Lake Area WMO	<50% in RCWD, hydro boundary change	34	337
103022420009	JOHN T CARLSON	5270 OTTER LAKE RD	White Bear Township	Rice Creek WSD	Vadnais Lake Area WMO	<50% in RCWD, hydro boundary change	34	339
103022420008	THOMAS A SMITH	1564 LORANE AVE	White Bear Township	Rice Creek WSD	Vadnais Lake Area WMO	<50% in RCWD, hydro boundary change	34	340
103022440032	JASON E WETHERN	1732 RIDGEWOOD AVE	White Bear Township	Rice Creek WSD	Vadnais Lake Area WMO	<50% in RCWD, hydro boundary change	35	341
103022440034	JEFFERY S HAUGEN	1716 RIDGEWOOD AVE	White Bear Township	Rice Creek WSD	Vadnais Lake Area WMO	<50% in RCWD, hydro boundary change	35	342
103022440010	DONALD F BARGER	1684 STILLWATER ST	White Bear Township	Rice Creek WSD	Vadnais Lake Area WMO	<50% in RCWD, hydro boundary change	35	343
103022440008	LEON P OPATZ	1700 STILLWATER ST	White Bear Township	Rice Creek WSD	Vadnais Lake Area WMO	<50% in RCWD, hydro boundary change	35	344
103022440005	DANIEL K BALTZER	1726 STILLWATER ST	White Bear Township	Rice Creek WSD	Vadnais Lake Area WMO	<50% in RCWD, hydro boundary change	35	346
103022440009	RICHARD E RAUSCH	1692 STILLWATER ST	White Bear Township	Rice Creek WSD	Vadnais Lake Area WMO	<50% in RCWD, hydro boundary change	35	347
103022440024	STEVEN J JOHN	1755 RIDGEWOOD AVE	White Bear Township	Rice Creek WSD	Vadnais Lake Area WMO	<50% in RCWD, hydro boundary change	35	350
103022440021	BRIAN S EK	1731 RIDGEWOOD AVE	White Bear Township	Rice Creek WSD	Vadnais Lake Area WMO	<50% in RCWD, hydro boundary change	35	351
103022440023	JACOB ZISLA	1745 RIDGEWOOD AVE	White Bear Township	Rice Creek WSD	Vadnais Lake Area WMO	<50% in RCWD, hydro boundary change	35	352
103022440035	COLBY R MERCHLEWITZ	1708 RIDGEWOOD AVE	White Bear Township	Rice Creek WSD	Vadnais Lake Area WMO	<50% in RCWD, hydro boundary change	35	353
103022440047	DAVID S LECLAIRE	1731 GARDEN LN	White Bear Township	Rice Creek WSD	Vadnais Lake Area WMO	<50% in RCWD, hydro boundary change	35	354
103022440020	ROBERT C HILLA II	1723 RIDGEWOOD AVE	White Bear Township	Rice Creek WSD	Vadnais Lake Area WMO	<50% in RCWD, hydro boundary change	35	355
103022440022	ALAN WYMAN	1739 RIDGEWOOD AVE	White Bear Township	Rice Creek WSD	Vadnais Lake Area WMO	<50% in RCWD, hydro boundary change	35	356
103022440012	JAMES J LEMAY SR	RIDGEWOOD AVE	White Bear Township	Rice Creek WSD	Vadnais Lake Area WMO	<50% in RCWD, hydro boundary change	35	357
103022440048	JACOB D HILL	1739 GARDEN LN	White Bear Township	Rice Creek WSD	Vadnais Lake Area WMO	<50% in RCWD, hydro boundary change	35	359
103022440041	PAUL W SARGENT	1663 GARDEN LN	White Bear Township	Rice Creek WSD	Vadnais Lake Area WMO	<50% in RCWD, hydro boundary change	35	360
103022440042	SUSAN MARIE HORVATH	1693 GARDEN LN	White Bear Township	Rice Creek WSD	Vadnais Lake Area WMO	<50% in RCWD, hydro boundary change	35	361
103022440025	JENNIFER BERNARD	1763 RIDGEWOOD AVE	White Bear Township	Rice Creek WSD	Vadnais Lake Area WMO	<50% in RCWD, hydro boundary change	35	362
103022440104	MATTHEW J MCCABE	1770 STILLWATER ST	White Bear Township	Rice Creek WSD	Vadnais Lake Area WMO	<50% in RCWD, hydro boundary change	35	363
103022440040	BENJAMIN MARQUIS	5106 LAKEVIEW AVE	White Bear Township	Rice Creek WSD	Vadnais Lake Area WMO	<50% in RCWD, hydro boundary change	35	366
103022440029	AARON J HAYLICK	1756 RIDGEWOOD AVE	White Bear Township	Rice Creek WSD	Vadnais Lake Area WMO	<50% in RCWD, hydro boundary change	35	367
103022440051	LONNIE R STAI	1763 GARDEN LN	White Bear Township	Rice Creek WSD	Vadnais Lake Area WMO	<50% in RCWD, hydro boundary change	35	368
103022440018	MASON D KINNE	1707 RIDGEWOOD AVE	White Bear Township	Rice Creek WSD	Vadnais Lake Area WMO	<50% in RCWD, hydro boundary change	35	369
103022220023	TRENT T ANDERSON	5435 FEATHER CT	White Bear Township	Rice Creek WSD	Vadnais Lake Area WMO	<50% in RCWD, hydro boundary change	33 & 34	370

103022440019	JAMES MITCHELL RINEK	1715 RIDGEWOOD AVE	White Bear Township	Rice Creek WSD	Vadnais Lake Area WMO	<50% in RCWD, hydro boundary change	35	371
103022440043	MICHAEL A BRISSON	1699 GARDEN LN	White Bear Township	Rice Creek WSD	Vadnais Lake Area WMO	<50% in RCWD, hydro boundary change	35	372
103022440044	THERESA GUNDERSON	1707 GARDEN LN	White Bear Township	Rice Creek WSD	Vadnais Lake Area WMO	<50% in RCWD, hydro boundary change	35	373
103022440046	TERESA ANN LEE	1723 GARDEN LN	White Bear Township	Rice Creek WSD	Vadnais Lake Area WMO	<50% in RCWD, hydro boundary change	35	374
103022440099	GREGORY E DAHLKE	1687 GARDEN LN	White Bear Township	Rice Creek WSD	Vadnais Lake Area WMO	<50% in RCWD, hydro boundary change	35	375
103022440097	FELIPE G GUERRERO QUIROZ	1676 RIDGEWOOD AVE	White Bear Township	Rice Creek WSD	Vadnais Lake Area WMO	<50% in RCWD, hydro boundary change	35	376
103022440098	SUSAN K SOMMERS	1684 RIDGEWOOD AVE	White Bear Township	Rice Creek WSD	Vadnais Lake Area WMO	<50% in RCWD, hydro boundary change	35	377
103022440103	CHURCH OF ST MARY OF THE LAKE	STILLWATER ST	White Bear Township	Rice Creek WSD	Vadnais Lake Area WMO	<50% in RCWD, hydro boundary change	34 & 35	378
113022340069	TRACY LYNN PENDERGAST	1986 GARDEN LN	White Bear Lake	Rice Creek WSD	Vadnais Lake Area WMO	<50% in RCWD, hydro boundary change	35 & 36	380
113022340070	BRADLEY ANDERSON	1994 GARDEN LN	White Bear Lake	Rice Creek WSD	Vadnais Lake Area WMO	<50% in RCWD, hydro boundary change	35 & 36	382
103022440031	BRETT D BURKARD	1740 RIDGEWOOD AVE	White Bear Township	Rice Creek WSD	Vadnais Lake Area WMO	<50% in RCWD, hydro boundary change	35	384
103022440033	STEVEN JACOBSON	1724 RIDGEWOOD AVE	White Bear Township	Rice Creek WSD	Vadnais Lake Area WMO	<50% in RCWD, hydro boundary change	35	385
103022440006	PAMELA R TSCHIDA	1716 STILLWATER ST	White Bear Township	Rice Creek WSD	Vadnais Lake Area WMO	<50% in RCWD, hydro boundary change	35	411
103022440015	NATASHA M PILACINSKI	1681 RIDGEWOOD AVE	White Bear Township	Rice Creek WSD	Vadnais Lake Area WMO	<50% in RCWD, hydro boundary change	35	412
103022440007	DENNIS J LEWIS	1708 STILLWATER ST	White Bear Township	Rice Creek WSD	Vadnais Lake Area WMO	<50% in RCWD, hydro boundary change	35	463
103022440039	MATTHEW SAUNDERS	1670 RIDGEWOOD AVE	White Bear Township	Rice Creek WSD	Vadnais Lake Area WMO	<50% in RCWD, hydro boundary change	35	464
103022440045	STEVEN PINTA	1715 GARDEN AVE	White Bear Township	Rice Creek WSD	Vadnais Lake Area WMO	<50% in RCWD, hydro boundary change	35	465
103022440100	JAMIE KOEHLER	1677 GARDEN LN	White Bear Township	Rice Creek WSD	Vadnais Lake Area WMO	<50% in RCWD, hydro boundary change	35 & 36	466
103022441006	STANLEY T SCHWINN	1667 STILLWATER ST	White Bear Township	Rice Creek WSD	Vadnais Lake Area WMO	<50% in RCWD, hydro boundary change	34 & 35	501
113022340068	KIM TRAN	1982 GARDEN LN	White Bear Lake	Rice Creek WSD	Vadnais Lake Area WMO	<50% in RCWD, hydro boundary change	35 & 36	505
103022420045	JOHN M GLEASON	1610 MILL ST	White Bear Township	Rice Creek WSD	Vadnais Lake Area WMO	<50% in RCWD, hydro boundary change	34 & 35	506
103022410005	LARRY J LUETH	1693 STILLWATER ST	White Bear Township	Rice Creek WSD	Vadnais Lake Area WMO	<50% in RCWD, hydro boundary change	34	507
103022420043	RICHARD J GREENWALD TR	1624 MILL ST	White Bear Township	Rice Creek WSD	Vadnais Lake Area WMO	<50% in RCWD, hydro boundary change	33 & 34	513
103022420044	SHERMAN C WEAVER	1618 MILL ST	White Bear Township	Rice Creek WSD	Vadnais Lake Area WMO	<50% in RCWD, hydro boundary change	33 & 34	514
103022220028	RENAE MULARKY	5430 FISHER ST	White Bear Township	Rice Creek WSD	Vadnais Lake Area WMO	<50% in RCWD, hydro boundary change	34	515
103022220083	PAUL B KELLER	5440 FISHER ST	White Bear Township	Rice Creek WSD	Vadnais Lake Area WMO	<50% in RCWD, hydro boundary change	34	516
103022420034	SHELLEY A KLEBERG	5237 PARKER AVE	White Bear Township	Rice Creek WSD	Vadnais Lake Area WMO	<50% in RCWD, hydro boundary change	34	517
103022420035	PHILIP OLSON	5231 PARKER AVE	White Bear Township	Rice Creek WSD	Vadnais Lake Area WMO	<50% in RCWD, hydro boundary change	33 & 34	518
103022220027	GREGG M SCHOCHET	5422 FISHER ST	White Bear Township	Rice Creek WSD	Vadnais Lake Area WMO	<50% in RCWD, hydro boundary change	37	559
103022220001	JOSEPH M REIL	1367 COUNTY ROAD H 2 E	White Bear Township	Rice Creek WSD	Vadnais Lake Area WMO	<50% in RCWD, hydro boundary change	37	561
103022420037	JOSEPH M KAISER	1619 MILL ST	White Bear Lake	Rice Creek WSD	Vadnais Lake Area WMO	<50% in RCWD, hydro boundary change	37	562
143022340149	CHARLES W LOWELL	5238 BALD EAGLE BLVD E	White Bear Lake	Rice Creek WSD	Vadnais Lake Area WMO	<50% in RCWD, hydro boundary change	37	563
143022340040	GREGORY VAN SICKLE	2013 WEBBER ST	White Bear Lake	Rice Creek WSD	Vadnais Lake Area WMO	<50% in RCWD, hydro boundary change	37	564
143022340070	MARY L STRUNTZ	4643 BALD EAGLE AVE	White Bear Lake	Rice Creek WSD	Vadnais Lake Area WMO	<50% in RCWD, hydro boundary change	37	565
143022340002	CHAD W LAFORGE	4675 BALD EAGLE AVE	White Bear Lake	Rice Creek WSD	Vadnais Lake Area WMO	<50% in RCWD, hydro boundary change	37	566
143022340041	CHRISTOPHER J RANDAZZO	4655 BALD EAGLE AVE	White Bear Lake	Rice Creek WSD	Vadnais Lake Area WMO	<50% in RCWD, hydro boundary change	37	567
143022340091	MARK BONGARD	4679 BALD EAGLE AVE	White Bear Lake	Rice Creek WSD	Vadnais Lake Area WMO	<50% in RCWD, hydro boundary change	37	569
143022340071	ELIZABETH MARIE PARENTEAU	4633 BALD EAGLE AVE	White Bear Lake	Rice Creek WSD	Vadnais Lake Area WMO	<50% in RCWD, hydro boundary change	37	570
143022340074	CHARLES W LOWELL	5238 BALD EAGLE BLVD E	White Bear Lake	Rice Creek WSD	Vadnais Lake Area WMO	<50% in RCWD, hydro boundary change	37	571
143022340072	KIMBERLEY J BRISSON	4611 BALD EAGLE AVE	White Bear Lake	Rice Creek WSD	Vadnais Lake Area WMO	<50% in RCWD, hydro boundary change	37	572
143022340073	ANDREW WELTIN	4605 BALD EAGLE AVE	White Bear Lake	Rice Creek WSD	Vadnais Lake Area WMO	<50% in RCWD, hydro boundary change	37	573
143022340105	THOMAS G BARKER	4599 BALD EAGLE AVE	White Bear Lake	Rice Creek WSD	Vadnais Lake Area WMO	<50% in RCWD, hydro boundary change	37	574
143022340150	JEFFREY A KLEMMER	4671 BALD EAGLE AVE	White Bear Lake	Rice Creek WSD	Vadnais Lake Area WMO	<50% in RCWD, hydro boundary change	37	575
143022340084	HRA CITY OF WHITE BEAR	4706 HIGHWAY 61	White Bear Lake	Rice Creek WSD	Vadnais Lake Area WMO	<50% in RCWD, hydro boundary change	37	576
143022340108	GUY NELSON	4579 BALD EAGLE AVE	White Bear Lake	Rice Creek WSD	Vadnais Lake Area WMO	<50% in RCWD, hydro boundary change	37	577
143022340081	KYLE T COOK	4634 BALD EAGLE AVE	White Bear Lake	Rice Creek WSD	Vadnais Lake Area WMO	<50% in RCWD, hydro boundary change	37	578
143022340107	JOHN M HARTINGER TR	4589 BALD EAGLE AVE	White Bear Lake	Rice Creek WSD	Vadnais Lake Area WMO	<50% in RCWD, hydro boundary change	37	583
143022430083	MATTHEW M DAVICH	4610 BALD EAGLE AVE	White Bear Lake	Rice Creek WSD	Vadnais Lake Area WMO	<50% in RCWD, hydro boundary change	37	584
143022340109	CRANG H KELIM	4573 BALD EAGLE AVE	White Bear Lake	Rice Creek WSD	Vadnais Lake Area WMO	<50% in RCWD, hydro boundary change	37	585
143022340042	GLORIA B KR08	4649 BALD EAGLE AVE	White Bear Lake	Rice Creek WSD	Vadnais Lake Area WMO	<50% in RCWD, hydro boundary change	37	586
143022340106	SARA A KONIAR	4593 BALD EAGLE AVE	White Bear Lake	Rice Creek WSD	Vadnais Lake Area WMO	<50% in RCWD, hydro boundary change	37	587
143022340110	DAVID W MCKENZIE JR	4559 BALD EAGLE AVE	White Bear Lake	Rice Creek WSD	Vadnais Lake Area WMO	<50% in RCWD, hydro boundary change	37	588
143022430080	BRITTANY C LANE	2030 FLORENCE ST	White Bear Lake	Rice Creek WSD	Vadnais Lake Area WMO	<50% in RCWD, hydro boundary change	37	590
143022430082	NEIL J LANGER	4620 BALD EAGLE AVE	White Bear Lake	Rice Creek WSD	Vadnais Lake Area WMO	<50% in RCWD, hydro boundary change	37	591
103022220021	SUSAN M WALFOORT	5451 FEATHER CT	White Bear Township	Rice Creek WSD	Vadnais Lake Area WMO	<50% in RCWD, hydro boundary change	33 & 34	691
103022220022	JILLIAN NELSON	5443 FEATHER CT	White Bear Township	Rice Creek WSD	Vadnais Lake Area WMO	<50% in RCWD, hydro boundary change	33 & 34	692
103022420050	MICHAEL R BURY	5222 PARKER AVE	White Bear Township	Rice Creek WSD	Vadnais Lake Area WMO	<50% in RCWD, hydro boundary change	34	693
103022420032	JAMES L BARTON	5253 PARKER AVE	White Bear Township	Rice Creek WSD	Vadnais Lake Area WMO	<50% in RCWD, hydro boundary change	34	694
103022420036	MICHAEL JENSON	1611 MILL ST	White Bear Township	Rice Creek WSD	Vadnais Lake Area WMO	<50% in RCWD, hydro boundary change	34	695
103022420038	JOHN V REAGAN	1625 MILL ST	White Bear Township	Rice Creek WSD	Vadnais Lake Area WMO	<50% in RCWD, hydro boundary change	34	696
103022420041	THERESA A WIGEN	1638 MILL ST	White Bear Township	Rice Creek WSD	Vadnais Lake Area WMO	<50% in RCWD, hydro boundary change	34	697

103022420042	CHAD WEGNER	1632 MILL ST	White Bear Township	Rice Creek WSD	Vadnais Lake Area WMO	<50% in RCWD, hydro boundary change	34	698
103022220020	ANN BOWER	5459 FEATHER CT	White Bear Township	Rice Creek WSD	Vadnais Lake Area WMO	<50% in RCWD, hydro boundary change	33 & 34	699
103022420033	JEFFREY L MATTHIES	5245 PARKER AVE	White Bear Township	Rice Creek WSD	Vadnais Lake Area WMO	<50% in RCWD, hydro boundary change	34	700
233022420015	JONATHAN JUDE GACEK TR	4311 COTTAGE PARK RD	White Bear Lake	Rice Creek WSD	Vadnais Lake Area WMO	<50% in RCWD, hydro boundary change	38	701
233022420027	DAVID C BONNE	4292 COTTAGE PARK RD	White Bear Lake	Rice Creek WSD	Vadnais Lake Area WMO	<50% in RCWD, hydro boundary change	38	702
233022440087	JEROME W TANBERG	2146 FLORAL DR	White Bear Lake	Rice Creek WSD	Vadnais Lake Area WMO	<50% in RCWD, hydro boundary change	39	704
103022440016	DAVID A ASHLEY	1691 RIDGEWOOD AVE	White Bear Township	Rice Creek WSD	Vadnais Lake Area WMO	<50% in RCWD, hydro boundary change	35	713
103022440017	DAVID W EPP	1699 RIDGEWOOD AVE	White Bear Township	Rice Creek WSD	Vadnais Lake Area WMO	<50% in RCWD, hydro boundary change	35	714
103022440036	LEE W DALLY	1700 RIDGEWOOD AVE	White Bear Township	Rice Creek WSD	Vadnais Lake Area WMO	<50% in RCWD, hydro boundary change	35	715
103022440037	PATRICIO S ZAMBRANO	1692 RIDGEWOOD AVE	White Bear Township	Rice Creek WSD	Vadnais Lake Area WMO	<50% in RCWD, hydro boundary change	35	716
103022420032	GREGORY D BROBERG	1646 LOUISIANA LN	White Bear Township	Rice Creek WSD	Vadnais Lake Area WMO	<50% in RCWD, hydro boundary change	34 & 35	717
113022340065	MEGAN WELLS	1964 GARDEN LN	White Bear Lake	Rice Creek WSD	Vadnais Lake Area WMO	<50% in RCWD, hydro boundary change	35 & 36	725
113022340066	RACHEL STENE	1970 GARDEN LN	White Bear Lake	Rice Creek WSD	Vadnais Lake Area WMO	<50% in RCWD, hydro boundary change	35 & 36	726
113022340063	KEVIN D SHOWELL	1950 GARDEN LN	White Bear Lake	Rice Creek WSD	Vadnais Lake Area WMO	<50% in RCWD, hydro boundary change	35 & 36	727
113022340061	MARY JO RAFFERTY	5050 WOOD AVE	White Bear Lake	Rice Creek WSD	Vadnais Lake Area WMO	<50% in RCWD, hydro boundary change	35 & 36	731
113022340067	COLTON HAVERLAND	1976 GARDEN LN	White Bear Lake	Rice Creek WSD	Vadnais Lake Area WMO	<50% in RCWD, hydro boundary change	35 & 36	732
103022420039	LENORE M MILLER	1633 MILL ST	White Bear Township	Rice Creek WSD	Vadnais Lake Area WMO	<50% in RCWD, hydro boundary change	34	735
103022440088	KEVIN MURAMATSU	1714 PIONEER LN	White Bear Township	Rice Creek WSD	Vadnais Lake Area WMO	<50% in RCWD, hydro boundary change	35	736
103022440090	WYATT D BENSON	1700 PIONEER LN	White Bear Township	Rice Creek WSD	Vadnais Lake Area WMO	<50% in RCWD, hydro boundary change	35	737
103022440089	NATHAN MONETTE	1708 PIONEER LN	White Bear Township	Rice Creek WSD	Vadnais Lake Area WMO	<50% in RCWD, hydro boundary change	35	738
103022410012	MICHAEL C AUMANN	5205 LAKE VIEW CT	White Bear Township	Rice Creek WSD	Vadnais Lake Area WMO	<50% in RCWD, hydro boundary change	34 & 35	754
103022410013	MARGARET L JAWORSKI	5199 LAKEVIEW CT	White Bear Township	Rice Creek WSD	Vadnais Lake Area WMO	<50% in RCWD, hydro boundary change	34 & 35	755
103022420051	PETER A MEYERS	1638 LOUISIANA LN	White Bear Township	Rice Creek WSD	Vadnais Lake Area WMO	<50% in RCWD, hydro boundary change	34 & 35	757
103022420056	CHURCH OF ST MARY OF THE LAKE	STILLWATER ST	White Bear Township	Rice Creek WSD	Vadnais Lake Area WMO	<50% in RCWD, hydro boundary change	34 & 35	758
103022420063	BONNIE JEAN WEISENBURGER	5215 PARKER AVE	White Bear Township	Rice Creek WSD	Vadnais Lake Area WMO	<50% in RCWD, hydro boundary change	34	759
103022420049	DAVID G REINHART	5214 PARKER AVE	White Bear Township	Rice Creek WSD	Vadnais Lake Area WMO	<50% in RCWD, hydro boundary change	34 & 35	760
103022410014	JON R SIVALD	5200 LAKEVIEW CT	White Bear Township	Rice Creek WSD	Vadnais Lake Area WMO	<50% in RCWD, hydro boundary change	34 & 35	762
103022420055	CH OF ST MARYS W BEAR LK	STILLWATER ST	White Bear Township	Rice Creek WSD	Vadnais Lake Area WMO	<50% in RCWD, hydro boundary change	35	816
103022440060	MICHAEL L GODFREY	1720 GARDEN LN	White Bear Township	Rice Creek WSD	Vadnais Lake Area WMO	<50% in RCWD, hydro boundary change	35	817
103022440064	THOMAS RYDLAND	1692 GARDEN LN	White Bear Township	Rice Creek WSD	Vadnais Lake Area WMO	<50% in RCWD, hydro boundary change	35	818
103022440054	COREY M KUEFLER	1760 GARDEN LN	White Bear Township	Rice Creek WSD	Vadnais Lake Area WMO	<50% in RCWD, hydro boundary change	35	819
103022440059	JAIME A FREDRICKSON BERNIER	1728 GARDEN LN	White Bear Township	Rice Creek WSD	Vadnais Lake Area WMO	<50% in RCWD, hydro boundary change	35	820
103022440067	ELIZABETH KOVAL BYSTROM	5074 LAKEVIEW AVE	White Bear Township	Rice Creek WSD	Vadnais Lake Area WMO	<50% in RCWD, hydro boundary change	35	821
103022440070	PEGGY A DYER	1691 PIONEER LN	White Bear Township	Rice Creek WSD	Vadnais Lake Area WMO	<50% in RCWD, hydro boundary change	35	822
103022440081	WILLIAM P EFFINGER	1773 PIONEER LN	White Bear Township	Rice Creek WSD	Vadnais Lake Area WMO	<50% in RCWD, hydro boundary change	35	823
103022440058	JOSEPH S EHNSTROM	1736 GARDEN LN	White Bear Township	Rice Creek WSD	Vadnais Lake Area WMO	<50% in RCWD, hydro boundary change	35	824
103022440069	JAMES A WILCOX JR	1685 PIONEER LN	White Bear Township	Rice Creek WSD	Vadnais Lake Area WMO	<50% in RCWD, hydro boundary change	35	825
103022440076	STEPHEN J LEE	1739 PIONEER LN	White Bear Township	Rice Creek WSD	Vadnais Lake Area WMO	<50% in RCWD, hydro boundary change	35	826
103022440078	MATTHEW STILES	1749 PIONEER LN	White Bear Township	Rice Creek WSD	Vadnais Lake Area WMO	<50% in RCWD, hydro boundary change	35	827
103022440075	JACK D FORMANEK	1729 PIONEER LN	White Bear Township	Rice Creek WSD	Vadnais Lake Area WMO	<50% in RCWD, hydro boundary change	35	828
113022330032	MICHAEL A GRUETT	5084 DILLON ST	White Bear Township	Rice Creek WSD	Vadnais Lake Area WMO	<50% in RCWD, hydro boundary change	35	829
113022330033	RICHARD C JACKA	5076 DILLON ST	White Bear Township	Rice Creek WSD	Vadnais Lake Area WMO	<50% in RCWD, hydro boundary change	35	830
103022440063	GARY P SWANSON	1700 GARDEN LN	White Bear Township	Rice Creek WSD	Vadnais Lake Area WMO	<50% in RCWD, hydro boundary change	35	831
103022440071	SARAH C MCLELLAN	1699 PIONEER LN	White Bear Township	Rice Creek WSD	Vadnais Lake Area WMO	<50% in RCWD, hydro boundary change	35	832
103022440086	AMANDA MALDONADO	1730 PIONEER LN	White Bear Township	Rice Creek WSD	Vadnais Lake Area WMO	<50% in RCWD, hydro boundary change	35	833
103022440062	TIMOTHY F MARANDA	1706 GARDEN LN	White Bear Township	Rice Creek WSD	Vadnais Lake Area WMO	<50% in RCWD, hydro boundary change	35	834
103022440061	JOEL J HALL	1714 GARDEN LN	White Bear Township	Rice Creek WSD	Vadnais Lake Area WMO	<50% in RCWD, hydro boundary change	35	835
103022440057	PHUOCT ONG	1744 GARDEN LN	White Bear Township	Rice Creek WSD	Vadnais Lake Area WMO	<50% in RCWD, hydro boundary change	35	836
103022440056	JOSHUA LYNN KUPSCH	1750 GARDEN LN	White Bear Township	Rice Creek WSD	Vadnais Lake Area WMO	<50% in RCWD, hydro boundary change	35	837
103022440055	COREY M DARSOV	1756 PIONEER LN	White Bear Township	Rice Creek WSD	Vadnais Lake Area WMO	<50% in RCWD, hydro boundary change	35	838
103022440077	RONALD PATRICK BROM	1743 PIONEER LN	White Bear Township	Rice Creek WSD	Vadnais Lake Area WMO	<50% in RCWD, hydro boundary change	35	839
103022440079	ANTHONY J PAAR	1759 PIONEER DR	White Bear Township	Rice Creek WSD	Vadnais Lake Area WMO	<50% in RCWD, hydro boundary change	35	840
103022440068	2015 3 RD BORROWER UP	5066 LAKEVIEW AVE	White Bear Township	Rice Creek WSD	Vadnais Lake Area WMO	<50% in RCWD, hydro boundary change	35	841
103022440092	ELIZABETH BEJCEK	1686 PIONEER LN	White Bear Township	Rice Creek WSD	Vadnais Lake Area WMO	<50% in RCWD, hydro boundary change	35	842
103022440094	ALVIN G GARRISON	1670 PIONEER LN	White Bear Township	Rice Creek WSD	Vadnais Lake Area WMO	<50% in RCWD, hydro boundary change	35	843
103022440093	LYNN A PETERSON	1678 PIONEER LN	White Bear Township	Rice Creek WSD	Vadnais Lake Area WMO	<50% in RCWD, hydro boundary change	35	844
103022440091	LEE K KOCHENDORFER	1692 PIONEER LN	White Bear Township	Rice Creek WSD	Vadnais Lake Area WMO	<50% in RCWD, hydro boundary change	35	845
103022440087	MEE MOUA	1722 PIONEER LN	White Bear Township	Rice Creek WSD	Vadnais Lake Area WMO	<50% in RCWD, hydro boundary change	35	846
103022440073	LAWRENCE R LAVANIER	1713 PIONEER LN	White Bear Township	Rice Creek WSD	Vadnais Lake Area WMO	<50% in RCWD, hydro boundary change	35	847
103022440085	DENNIS R BRADSHAW	1738 PIONEER LN	White Bear Township	Rice Creek WSD	Vadnais Lake Area WMO	<50% in RCWD, hydro boundary change	35	848
103022440072	MICHAEL MAROLT	1707 PIONEER LN	White Bear Township	Rice Creek WSD	Vadnais Lake Area WMO	<50% in RCWD, hydro boundary change	35	849

103022440065	JUSTIN R ANDERSEN	1684 GARDEN LN	White Bear Township	Rice Creek WSD	Vadnais Lake Area WMO	<50% in RCWD, hydro boundary change	35	849
103022440080	ANNA KENNY	1767 PIONEER LN	White Bear Township	Rice Creek WSD	Vadnais Lake Area WMO	<50% in RCWD, hydro boundary change	35	850
103022440033	PAUL H PETERSON TR	1770 GARDEN LN	White Bear Township	Rice Creek WSD	Vadnais Lake Area WMO	<50% in RCWD, hydro boundary change	35	851
103022440074	NORMAN J THURMER	1721 PIONEER LN	White Bear Township	Rice Creek WSD	Vadnais Lake Area WMO	<50% in RCWD, hydro boundary change	35	852
103022440084	BRIAN NURKKA	1744 PIONEER LN	White Bear Township	Rice Creek WSD	Vadnais Lake Area WMO	<50% in RCWD, hydro boundary change	35	853
103022220026	BETH DIANE KUHLMAN	1355 COUNTY ROAD H2	White Bear Township	Rice Creek WSD	Vadnais Lake Area WMO	<50% in RCWD, hydro boundary change	34	855
103022420064	HERBERT S PARKER JR TR	5226 OTTER LAKE RD	White Bear Township	Rice Creek WSD	Vadnais Lake Area WMO	<50% in RCWD, hydro boundary change	34	856
103022420023	CHAD M ERICKSON	5260 OTTER LAKE RD	White Bear Township	Rice Creek WSD	Vadnais Lake Area WMO	<50% in RCWD, hydro boundary change	34	857
103022420065	DENNIS W GRAVEN	5225 PARKER AVE	White Bear Township	Rice Creek WSD	Vadnais Lake Area WMO	<50% in RCWD, hydro boundary change	34	858
103022420039	HERBERT S PARKER JR TR	5226 OTTER LAKE RD	White Bear Township	Rice Creek WSD	Vadnais Lake Area WMO	<50% in RCWD, hydro boundary change	34	859
103022420020	DANIEL R BRINKER	5236 OTTER LAKE RD	White Bear Township	Rice Creek WSD	Vadnais Lake Area WMO	<50% in RCWD, hydro boundary change	34	860
113022320047	PIERRE YANG	1830 STILLWATER ST	White Bear Township	Rice Creek WSD	Vadnais Lake Area WMO	<50% in RCWD, hydro boundary change	35	861
113022330045	MARK ALLEN JOHNSON	5146 MILLNER ST	White Bear Township	Rice Creek WSD	Vadnais Lake Area WMO	<50% in RCWD, hydro boundary change	35	862
113022320049	CATHLEEN R LARSON	1844 STILLWATER ST	White Bear Township	Rice Creek WSD	Vadnais Lake Area WMO	<50% in RCWD, hydro boundary change	35	863
113022330049	NATALIE YOUNG	5155 MEAD RD	White Bear Township	Rice Creek WSD	Vadnais Lake Area WMO	<50% in RCWD, hydro boundary change	35	864
113022320030	TIMOTHY J DEAN	5164 MEAD RD	White Bear Township	Rice Creek WSD	Vadnais Lake Area WMO	<50% in RCWD, hydro boundary change	35	865
113022330046	MELISSA B STEGMILLER	5154 MEAD RD	White Bear Township	Rice Creek WSD	Vadnais Lake Area WMO	<50% in RCWD, hydro boundary change	35	866
113022330005	GERALD L BIBEAU	5148 MEAD RD	White Bear Township	Rice Creek WSD	Vadnais Lake Area WMO	<50% in RCWD, hydro boundary change	35	867
113022330006	KATHRYN D JOLLY	5140 MEAD RD	White Bear Township	Rice Creek WSD	Vadnais Lake Area WMO	<50% in RCWD, hydro boundary change	35	868
113022330007	MICHAEL W FRIGON	5138 MEAD RD	White Bear Township	Rice Creek WSD	Vadnais Lake Area WMO	<50% in RCWD, hydro boundary change	35	869
113022330011	GAIL M HENRY	5134 MEAD RD	White Bear Township	Rice Creek WSD	Vadnais Lake Area WMO	<50% in RCWD, hydro boundary change	35	870
113022330012	SUSAN MARIE KARLE	5130 MEAD RD	White Bear Township	Rice Creek WSD	Vadnais Lake Area WMO	<50% in RCWD, hydro boundary change	35	871
113022330013	CHRISTOPHER MALEC	5118 MEAD RD	White Bear Township	Rice Creek WSD	Vadnais Lake Area WMO	<50% in RCWD, hydro boundary change	35	872
113022330016	TONY P CARDARELLI	5088 MEAD RD	White Bear Township	Rice Creek WSD	Vadnais Lake Area WMO	<50% in RCWD, hydro boundary change	35	873
113022330017	ELIZABETH J MARTINEZ	5080 MEAD RD	White Bear Township	Rice Creek WSD	Vadnais Lake Area WMO	<50% in RCWD, hydro boundary change	35	874
113022330014	VALTS TREIBERGS	5104 MEAD RD	White Bear Township	Rice Creek WSD	Vadnais Lake Area WMO	<50% in RCWD, hydro boundary change	35	875
113022330015	WILLIAM L OLSON	5096 MEAD RD	White Bear Township	Rice Creek WSD	Vadnais Lake Area WMO	<50% in RCWD, hydro boundary change	35	876
113022330020	AMANDA FARRELL	5091 MEAD RD	White Bear Township	Rice Creek WSD	Vadnais Lake Area WMO	<50% in RCWD, hydro boundary change	35	877
143022430095	NO STAR STATE BANK ROSEVILLE	4661 HIGHWAY 61	White Bear Lake	Rice Creek WSD	Vadnais Lake Area WMO	<50% in RCWD, hydro boundary change	37	878
233022130035	KURT L NELSON	4351 CIRCLE DR	White Bear Lake	Rice Creek WSD	Vadnais Lake Area WMO	<50% in RCWD, hydro boundary change	38	880
233022130036	HARLEY G ANDERSON	4345 CIRCLE DR	White Bear Lake	Rice Creek WSD	Vadnais Lake Area WMO	<50% in RCWD, hydro boundary change	38	881
233022420018	JENNER JAMES OMODT	4315 COTTAGE PARK RD	White Bear Lake	Rice Creek WSD	Vadnais Lake Area WMO	<50% in RCWD, hydro boundary change	38	882
233022130042	TERRY M BROUGH	4325 CIRCLE DR	White Bear Lake	Rice Creek WSD	Vadnais Lake Area WMO	<50% in RCWD, hydro boundary change	38	883
233022130041	PAUL A SUTHERLAND	4324 OLD WHITE BEAR AVE N	White Bear Lake	Rice Creek WSD	Vadnais Lake Area WMO	<50% in RCWD, hydro boundary change	38	884
233022210087	LAKEVIEW SHOPS LLC	1971 WHITAKER ST	White Bear Lake	Rice Creek WSD	Vadnais Lake Area WMO	<50% in RCWD, hydro boundary change	37 & 38	885
103022420067	CHURCH ST MARY OF LAKE WBL		White Bear Township	Rice Creek WSD	Vadnais Lake Area WMO	<50% in RCWD, hydro boundary change	34 & 35	886
103022410085	CHRISTOPHER CREWONS	5225 LAKEVIEW CT	White Bear Township	Rice Creek WSD	Vadnais Lake Area WMO	<50% in RCWD, hydro boundary change	34 & 35	887
113022340064	MATTHEW C SMITH	1958 GARDEN LN	White Bear Lake	Rice Creek WSD	Vadnais Lake Area WMO	<50% in RCWD, hydro boundary change	35 & 36	890
233022420021	CITY OF WHITE BEAR LAKE	4701 HIGHWAY 61 N	White Bear Lake	Rice Creek WSD	Vadnais Lake Area WMO	<50% in RCWD, hydro boundary change	38 & 39	891
233022440091	JOHN A STROHKIRCH TR	2171 COUNTY ROAD F E	White Bear Lake	Rice Creek WSD	Vadnais Lake Area WMO	<50% in RCWD, hydro boundary change	39	892
233022440093	NORMAN BARBEAU JR	2185 COUNTY ROAD F E	White Bear Lake	Rice Creek WSD	Vadnais Lake Area WMO	<50% in RCWD, hydro boundary change	39	893
233022440090	JEREMY PEARSON	2163 COUNTY ROAD F E	White Bear Lake	Rice Creek WSD	Vadnais Lake Area WMO	<50% in RCWD, hydro boundary change	39	894
233022440094	BRADLEY T HELGET	2191 COUNTY ROAD F E	White Bear Lake	Rice Creek WSD	Vadnais Lake Area WMO	<50% in RCWD, hydro boundary change	39	895
233022420017	GARY WIEDERHOLD	4310 OLD WHITE BEAR AVE N	White Bear Lake	Rice Creek WSD	Vadnais Lake Area WMO	<50% in RCWD, hydro boundary change	38	896
233022420016	PAMELA M YOUNGHANS	4300 OLD WHITE BEAR AVE N	White Bear Lake	Rice Creek WSD	Vadnais Lake Area WMO	<50% in RCWD, hydro boundary change	38	897
233022420014	TRUDI A TAYLOR	4292 OLD WHITE BEAR AVE N	White Bear Lake	Rice Creek WSD	Vadnais Lake Area WMO	<50% in RCWD, hydro boundary change	38	898
233022440088	BRETT J THURY	2149 COUNTY ROAD F E	White Bear Lake	Rice Creek WSD	Vadnais Lake Area WMO	<50% in RCWD, hydro boundary change	39	899
233022440102	RONALD W BERNDT	2255 COUNTY ROAD F E	White Bear Lake	Rice Creek WSD	Vadnais Lake Area WMO	<50% in RCWD, hydro boundary change	39	900
233022440089	GRET A KONKERT	2155 COUNTY ROAD F E	White Bear Lake	Rice Creek WSD	Vadnais Lake Area WMO	<50% in RCWD, hydro boundary change	39	901
233022440092	JAMES J LEMAY JR	2177 COUNTY ROAD F E	White Bear Lake	Rice Creek WSD	Vadnais Lake Area WMO	<50% in RCWD, hydro boundary change	39	902
233022420013	ANDREW KANCANS	4282 OLD WHITE BEAR AVE N	White Bear Township	Rice Creek WSD	Vadnais Lake Area WMO	<50% in RCWD, hydro boundary change	38	903
113022330035	WILLIAM R KOCHLIN TR	5060 DILLON ST	White Bear Township	Rice Creek WSD	Vadnais Lake Area WMO	<50% in RCWD, hydro boundary change	35	983
113022330019	EUGENE ARTHUR EITL	5085 MEAD RD	White Bear Township	Rice Creek WSD	Vadnais Lake Area WMO	<50% in RCWD, hydro boundary change	35	984
113022330034	TROY S MATHISON	5068 DILLON ST	White Bear Township	Rice Creek WSD	Vadnais Lake Area WMO	<50% in RCWD, hydro boundary change	35	985
113022330018	MARK M LORENTZ	5083 MEAD RD	White Bear Township	Rice Creek WSD	Vadnais Lake Area WMO	<50% in RCWD, hydro boundary change	35	986
143022340151	DAVID W MCKENZIE JR	4559 BALD EAGLE AVE	White Bear Lake	Rice Creek WSD	Vadnais Lake Area WMO	<50% in RCWD, hydro boundary change	37	1242
113022320048	JOE FREERKS	1838 STILLWATER ST	White Bear Township	Rice Creek WSD	Vadnais Lake Area WMO	<50% in RCWD, hydro boundary change	35	1276
113022320045	MICHAEL D SMITH	1807 STILLWATER ST	White Bear Township	Rice Creek WSD	Vadnais Lake Area WMO	<50% in RCWD, hydro boundary change	35	1277
113022320076	MARK R TERRY	1870 STILLWATER ST	White Bear Township	Rice Creek WSD	Vadnais Lake Area WMO	<50% in RCWD, hydro boundary change	35	1278
113022320051	DONALD L MCKINNON	1860 STILLWATER ST	White Bear Township	Rice Creek WSD	Vadnais Lake Area WMO	<50% in RCWD, hydro boundary change	35	1279
113022330029	JOHN G STOEHRINGER	5155 MILLNER ST	White Bear Township	Rice Creek WSD	Vadnais Lake Area WMO	<50% in RCWD, hydro boundary change	35	1282

113022330031	TOWN OF WHITE BEAR	5130 DILLON ST	White Bear Township	Rice Creek WSD	Vadnais Lake Area WMO	<50% in RCWD, hydro boundary change	35	1297
113022330030	JAMES MCGEE	1788 STILLWATER ST	White Bear Township	Rice Creek WSD	Vadnais Lake Area WMO	<50% in RCWD, hydro boundary change	35	1298
113022330046	PATRICIA L WALCZAK	1812 STILLWATER ST	White Bear Township	Rice Creek WSD	Vadnais Lake Area WMO	<50% in RCWD, hydro boundary change	35	1299
103022420017	TOWN OF WHITE BEAR	OTTER LAKE RD	White Bear Township	Rice Creek WSD	Vadnais Lake Area WMO	<50% in RCWD, hydro boundary change	34	1312
233022420032	JOHN KING	4265 COTTAGE PARK RD	White Bear Lake	Rice Creek WSD	Vadnais Lake Area WMO	<50% in RCWD, hydro boundary change	38 & 39	1316
233022410050	KATHLEEN A MEYER	2151 SOUTH SHORE BLVD S	White Bear Lake	Rice Creek WSD	Vadnais Lake Area WMO	<50% in RCWD, hydro boundary change	38 & 39	1318
233022420022	MIKE BISHOP	2140 LAKEVIEW AVE	White Bear Lake	Rice Creek WSD	Vadnais Lake Area WMO	<50% in RCWD, hydro boundary change	38 & 39	1319
363122220003	PETERSON, BRANDON	2090 64TH ST	Lino Lakes	Rice Creek WSD	Vadnais Lake Area WMO	<50% in RCWD, hydro boundary change	30	1321
363122220002	LINDQUIST MATTHEW W	2098 64TH ST	Lino Lakes	Rice Creek WSD	Vadnais Lake Area WMO	<50% in RCWD, hydro boundary change	30	1322
363122210008	AVILES ROLANDO & NANCY M	2116 64TH ST	Lino Lakes	Rice Creek WSD	Vadnais Lake Area WMO	<50% in RCWD, hydro boundary change	30	1323
363122210005	BULLIS S J & FELLMAN P C	2112 64TH ST	Lino Lakes	Rice Creek WSD	Vadnais Lake Area WMO	<50% in RCWD, hydro boundary change	30	1324
263122140100	LINO LAKES CITY OF	600 TOWN CENTER PARKWAY	Lino Lakes	Rice Creek WSD	Vadnais Lake Area WMO	<50% in RCWD, hydro boundary change	29	1338
263122140099	PETERSON TIMOTHY	1962 WILLIAM LN	Lino Lakes	Rice Creek WSD	Vadnais Lake Area WMO	<50% in RCWD, hydro boundary change	29	1339
263122140098	CHAPMAN DAVID	1958 WILLIAM LN	Lino Lakes	Rice Creek WSD	Vadnais Lake Area WMO	<50% in RCWD, hydro boundary change	29	1340
263122140081	PALKOVICH ERIC	6652 HERITAGE AVE	Lino Lakes	Rice Creek WSD	Vadnais Lake Area WMO	<50% in RCWD, hydro boundary change	29	1341
263122140008	NU DAH	1969 BIRCH ST	Lino Lakes	Rice Creek WSD	Vadnais Lake Area WMO	<50% in RCWD, hydro boundary change	29	1342
263122140007	HECK JAMES	6625 20TH AVE	Lino Lakes	Rice Creek WSD	Vadnais Lake Area WMO	<50% in RCWD, hydro boundary change	29	1343
263122140005	HART MICHAEL E	1989 BIRCH ST	Lino Lakes	Rice Creek WSD	Vadnais Lake Area WMO	<50% in RCWD, hydro boundary change	29	1344
263122140004	SCHLUNDT, ROBERT	1997 BIRCH ST	Lino Lakes	Rice Creek WSD	Vadnais Lake Area WMO	<50% in RCWD, hydro boundary change	29	1345
113022330050	DONALD M MAGISTAD	MEAD RD	White Bear Township	Rice Creek WSD	Vadnais Lake Area WMO	<50% in RCWD, hydro boundary change	35	1359

ITEMS REQUIRING BOARD ACTION

4. Check Register Dated October 9, 2024, in the Amount of \$217,974.39 Prepared by Redpath and Company

Rice Creek Watershed District
Check Register
September 26, 2024 - October 9, 2024
To Be Approved at the October 9, 2024 Board Meeting

Check #	Date	Payee	Description	Amount
25857	10/09/24	Comcast	Telecommunications	319.89
25858	10/09/24	Davey Resource Group, Inc.	Contracted Services	1,785.00
25859	10/09/24	Delta Dental of Minnesota	Benefits	102.10
25860	10/09/24	Joseph Grubbs	Contracted Services	1,050.00
25861	10/09/24	Instrumental Research, Inc.	Lab Expense	3,296.00
25862	10/09/24	Iron Mountain	Professional Services	272.45
25863	10/09/24	League of Minnesota Cities	Dues	786.00
25864	10/09/24	Living Water Tree Service	Contracted Services	2,250.00
25865	10/09/24	Minnesota Watersheds	Training & Education	3,647.40
25866	10/09/24	Plaudit Design	Professional Services	687.00
25867	10/09/24	Print Central	Office Supplies	293.66
25868	10/09/24	Rinke Noonan	Legal Expense	1,701.00
25869	10/09/24	Drew Sagstetter	WQ Cost Share-Construction	5,950.00
25870	10/09/24	Victoria Svetlik	Mini Grant-Construction	500.00
25871	10/09/24	Twin City Fab Inc	Construction	2,360.00
25872	10/09/24	U.S. Geological Survey	Contracted Services	3,534.25
25873	10/09/24	WSB & Associates, Inc.	Engineering Expense	7,195.50
11413	10/09/24	Launch Properties, LLC	Surety Release - #22-086	1,000.00
11414	10/09/24	Marvin Development VI, LLC/Border Foods	Surety Release - #22-117	1,000.00
11415	10/09/24	Opus Development Company, LLC	Surety Release - #21-054	5,000.00
11416	10/09/24	Rosedale Center	Surety Release - #22-017	18,300.00
11417	10/09/24	Roseville Investment Partners, LLC	Surety Release - #20-033	18,900.00
11418	10/09/24	Smash Park Entertainment Group	Surety Release - #22-046	2,000.00
Payroll	10/15/24	Oct 15th Payroll (estimate)	Oct 15th Payroll (estimate)	38,910.52
EFT	10/09/24	Card Services-Elan	September/October Credit Card	4,473.05
EFT	10/09/24	Wex Bank	Vehicle Fuel	643.63
EFT	10/09/24	Xcel Energy	Telecommunications	20.03
EFT	10/09/24	Xcel Energy	Telecommunications	13.73
EFT	10/09/24	US Bank Equipment Finance	Equipment Lease	671.31
EFT	10/15/24	Internal Revenue Service	10/15 Federal Withholding (estimate)	12,565.15
EFT	10/15/24	Minnesota Revenue	10/15 State Withholding (estimate)	2,234.00
EFT	10/15/24	Empower Retirement	10/15 Deferred Compensation	895.00
EFT	10/15/24	Empower Retirement	10/15 Roth IRA	305.00
EFT	10/15/24	Further	10/15 HSA	621.47
EFT	10/15/24	PERA	10/15 PERA (estimate)	74,691.25
Total				<u>\$217,974.39</u>

ITEMS FOR DISCUSSION AND INFORMATION

1. District Engineer Updates and Timeline



District Engineer - Monthly Project Report September 2024 Rice Creek Watershed District



Date Prepared:
Prepared by:

1-Oct-24
C. Grandbois

Project Name	Task Order Manager	Estimated Budget	Cost to Date	Remaining Budget	Project Complete / Transfer Funds?	Estimated Progress Based on Work Completed	Percentage of Budget Utilized	Within Budget? (Y/N)	District Billed for Exceedence of Budget? (Y/N)	Initial Target Completion Date	Items of Interest / Concern
RCD 1 Records Reestablishment	Adam Nies	\$27,500	\$26,349	\$1,151	N	95.0%	95.8%	Y	N/A	31-Dec-23	A public information meeting has been held. Next step is to hold a public hearing for consideration of ordering the reestablishment of the public drainage system record.
ACD 53-62 Branches 5 & 6 Repair Report	Adam Nies	\$82,200	\$69,839	\$12,361	N	80.0%	85.0%	Y	N/A	30-Apr-24	A wetland delineation has been completed. A draft report is nearly completion
RCD 4 Final Plans/Specs, Bidding and Construction Management	Adam Nies	\$68,000	\$58,550	\$9,450	N	85.0%	86.1%	Y	N/A	31-Dec-24	The contractor has completed major work items.
GIS and Ditch Records Maintenance; DrainageDB Annual Subscription	Brian Fischer	\$16,000	\$9,756	\$6,244	N	75.0%	61.0%	Y	N/A	31-Dec-24	Drainage records are being added to DrainageDB on a quarterly basis.
MS4Front Annual Subscription and Implementation Services	Brian Fischer	\$16,000	\$2,341	\$13,659	N	75.0%	14.6%	Y	N/A	31-Dec-24	We continued to make updates on an as-requested basis.
RCWD Rule Revision Assistance	Adam Nies	\$36,000	\$18,646	\$17,354	n	75.0%	51.8%	Y	N/A	31-Dec-24	A public hearing has been completed, and the comment period is currently open.
Enhanced Street Sweeping Initiative	Rachel Olm	\$29,000	\$11,450	\$17,550	N	40.0%	39.5%	Y	N/A	31-Dec-24	The survey of District partners has been completed and summarized. We are beginning to score prioritization based on several objective criteria.
2024 District Wide Modeling Program Annual Updates	Bret Zimmerman	\$30,900	\$8,863	\$22,038	N	25.0%	28.7%	Y	N/A	1-Nov-24	Assistance has been provided to City of New Brighton with FEMA resubmittal for RCD 2. Model modifications are being collected.
2025 Stormwater Management Grant Program Application Review	Chris Otterness	\$1,500	\$0	\$1,500	N	0.0%	0.0%	Y	N/A	29-Jan-25	The request for proposals is being posted. We will coordinate with potential applicants on preapplication meetings ahead of the submittal deadline.

Values in red are either potential budget concerns or changes in schedule.

The "overage" for those projects shown as "over budget" is not billed to the District. The cost to date column reflects HEI's actual internal cost. Projects are considered within budget if $\pm 5\%$.

**District Engineer
Monthly Progress Report (Actual & Estimated Progress)
Through September 2024**

