



| NOVEMBER | | | | | | |
|----------|----|----|----|----|----|----|
| S | M | T | W | T | F | S |
| | | | 1 | 2 | 3 | 4 |
| 5 | 6 | 7 | 8 | 9 | 10 | 11 |
| 12 | 13 | 14 | 15 | 16 | 17 | 18 |
| 19 | 20 | 21 | 22 | 23 | 24 | 25 |
| 26 | 27 | 28 | 29 | 30 | | |

| DECEMBER | | | | | | |
|----------|----|----|----|----|----|----|
| S | M | T | W | T | F | S |
| | | | | | 1 | 2 |
| 3 | 4 | 5 | 6 | 7 | 8 | 9 |
| 10 | 11 | 12 | 13 | 14 | 15 | 16 |
| 17 | 18 | 19 | 20 | 21 | 22 | 23 |
| 24 | 25 | 26 | 27 | 28 | 29 | 30 |
| 31 | | | | | | |

RCWD BOARD OF MANAGERS REGULAR MEETING AGENDA

Wednesday, November 8, 2023, 9:00 a.m.

Shoreview City Hall Council Chambers
4600 North Victoria Street, Shoreview, Minnesota

or via Zoom Meeting:

<https://us06web.zoom.us/j/86725181435?pwd=ZGI0NGFQQIF6dkhOMEJachF5SURUdz09>

Meeting ID: 867 2518 1435

Passcode: 107027

Dial by your location +1 312 626 6799 US (Chicago)

Meeting ID: 867 2518 1435

Passcode: 107027

Agenda

CALL TO ORDER

ROLL CALL

SETTING OF THE AGENDA

APPROVAL OF MINUTES: OCTOBER 25, 2023 REGULAR MEETING

CONSENT AGENDA

The following items will be acted upon without discussion in accordance with the staff recommendation and associated documentation unless a Manager or another interested person requests opportunity for discussion:

Table of Contents-Permit Applications Requiring Board Action

| No. | Applicant | Location | Plan Type | Recommendation |
|--------|------------------------------------|------------------------|--|----------------|
| 23-060 | Escape Properties LLC | Columbus | Final Site Drainage Plan | CAPROC 8 items |
| 23-063 | Wayne Kelly | Lino Lakes | After the fact Land Development Wetland Alteration | CAPROC 2 items |
| 23-066 | Anoka County Highway Department | Blaine & Lino Lakes | Final Site Drainage Plan Street & Utility Construction Wetland Alteration Floodplain Alteration | CAPROC 7 items |

It was moved by Manager _____ and seconded by Manager _____, to approve the consent agenda as outlined in the above Table of Contents in accordance with RCWD District Engineer's Findings and Recommendations, dated October 26 & 31, 2023.

OPEN MIC/PUBLIC COMMENT

Any RCWD resident may address the Board in his or her individual capacity, for up to three minutes, on any matter not on the agenda. Speakers are requested to come to the podium, state their name and address for the record. Additional comments may be solicited and accepted in writing. Generally, the Board of Managers will not take official action on items discussed at this time, but may refer the matter to staff for a future report or direct that the matter be scheduled on an upcoming agenda.

ITEMS REQUIRING BOARD ACTION

1. Ramsey County Ditch 4 – Accepting Repair Report and Preliminary Charge Allocation Recommendation (Ashlee Ricci)
2. Stormwater Management Grant – Extension City of Fridley (Will Roach)
3. Washington Conservation District Contract Inspections Services (Terrence Chastan-Davis)
4. Citizen Advisory Committee Appointment (Kendra Sommerfeld)
5. 2023 Minnesota Watersheds Resolutions – RCWD Delegates and Votes (Kendra Sommerfeld/ Nick Tomczik)
6. November 22, 2023 Check Register – Resolution Authorizing Treasurer Approval (Nick Tomczik)
7. Check Register Dated November 8, 2023, in the Amount of \$121,615.67 Prepared by Redpath and Company

ITEMS FOR DISCUSSION AND INFORMATION

1. District Engineer Update and Timeline
2. November/December Calendar
3. Administrator Updates
4. Manager's Update

**APPROVAL OF MINUTES: OCTOBER 25, 2023 REGULAR
MEETING**

DRAFT

For Consideration of Approval at the November 8, 2023 Board Meeting.
Use these minutes only for reference until that time.

REGULAR MEETING OF THE RCWD BOARD OF MANAGERS

Wednesday, October 25, 2023

Shoreview City Hall Council Chambers
4600 North Victoria Street, Shoreview, Minnesota
and

Meeting also conducted by alternative means
(teleconference or video-teleconference) from remote locations

Minutes

CALL TO ORDER

President Michael Bradley called the meeting to order, a quorum being present, at 9:00 a.m.

ROLL CALL

Present: President Michael Bradley, 1st Vice-Pres. John Waller, 2nd Vice-Pres. Steve Wagamon,
Treasurer Marcie Weinandt, and Secretary Jess Robertson

Absent: None

Staff Present: District Administrator Nick Tomczik, Permit Coordinator/Wetland Specialist Patrick Hughes,
Public Drainage Inspector Ashlee Ricci, and Office Manager Theresa Stasica

Consultants: District Engineer Adam Nies from Houston Engineering, Inc. (HEI); District Attorney Chuck
Holtman from Smith Partners (video-conference)

Visitors: None

SETTING OF THE AGENDA

*Motion by Manager Weinandt, seconded by Manager Wagamon, to approve the agenda as presented.
Motion carried 5-0.*

READING OF THE MINUTES AND THEIR APPROVAL

Minutes of the October 9, 2023 Board Workshop. Minutes of the October 11, 2023 Board of Managers
Regular Meeting.

*Motion by Manager Wagamon, seconded by Manager Robertson, to approve the minutes as presented.
Motion carried 5-0.*

34 **CONSENT AGENDA**

35 The following items will be acted upon without discussion in accordance with the staff recommendation and
36 associated documentation unless a Manager or another interested person requests opportunity for discussion:

37 **Table of Contents-Permit Applications Requiring Board Action**

| 38 No. | Applicant | Location | Plan Type | Recommendation |
|---------------|----------------------|-----------------|--------------------------|-----------------------|
| 39 23-061 | Jake Horton | Mahtomedi | Final Site Drainage Plan | CAPROC 6 items |
| 40 23-067 | T. S. Miller Co. LLC | Lino Lakes | Final Site Drainage Plan | CAPROC 7 items |

41 ***It was moved by Manager Wagamon and seconded by Manager Robertson, to approve the consent***
42 ***agenda as outlined in the above Table of Contents in accordance with RCWD District Engineer's Findings***
43 ***and Recommendations, dated October 16 & 17, 2023. Motion carried 5-0.***

44 **OPEN MIC/PUBLIC COMMENT**

45 None.

46 **ITEMS REQUIRING BOARD ACTION**

47 **1. Houston Engineering, Inc. Task Order 2022-008 Ramsey County Ditch 4 Repair Report Additional** 48 **Service Request**

49 Public Drainage Inspector Ricci gave an overview of the additional services request for Task order
50 2022-008 related to Ramsey County Ditch 4 repair report. She noted that that the charge memo
51 had not been included in the task order.

52
53 President Bradley noted that District Engineer Nies was sitting in for District Engineer Otterness at
54 today's meeting.

55
56 ***Motion by Manager Weinandt, seconded by Manager Waller, to authorize the Board President to***
57 ***execute the HEI Task Order 2022-008 Additional Service Request to complete the development of***
58 ***the RCD 4 Water Management District Charge Allocation memo in the amount of \$6,000.00,***
59 ***bringing the total cost of the task order to \$41,000.00. Motion carried 5-0.***

60
61 Manager Weinandt stated that she had some questions and comments about the project. She
62 noted that she thought that Public Drainage Inspector Ricci and the team from Houston Engineering
63 representative did an excellent job at the public information meeting. She asked if her recollection
64 was correct that they mentioned a possible additional \$250,000 to do the project.

65
66 Public Drainage Inspector Ricci stated that the estimated total cost was \$250,000.

67
68 Manager Weinandt asked if this money was already in the water management district account or if
69 the County would have to go back and get money from everyone in the watershed again.

Public Drainage Inspector Ricci shared some background information on how the water management districts are implemented and explained that they generally prepare a charge memo, budget in their annual process for that project, and then retroactively collect the taxes and pay the charges. She stated that the District would include this in their annual budget and then the County would certify and collect through property taxes.

Manager Weinandt explained that her concern was that the District had already charged people in the Water Management District for the first part of the project. She noted that in the future if they are anticipating more work on a system, she questioned whether it would make sense to gather more money than initially needed. She stated that she just feels like it will involve a lot of work in order to charge 2,000 people another \$25 each.

Public Drainage Inspector Ricci explained that her understanding is that the projects and that money do not really exist until they are ordered, so the project has to be developed first.

District Administrator Tomczik stated that in all these situations, all the folks on the system pay for it even if it is on a different section of the system. He stated that staff along with Houston Engineering contemplate the cost of the work to get the cost levied on the system as opposed to the charge. He stated that the District fronts the money and then it is repaid at future date.

President Bradley noted that this will come back before the Board at the appropriate time in order for them to look at the details and make a final determination. He stated that this has been a policy that has always been wrought with a bit of concern regarding impacts but noted that there is a balance that has been used for the entire time he has been on the Board and explained that he would be reluctant to change that balance.

2. Consider League of MN Cities Liability Coverage Waiver Form

District Administrator Tomczik explained that on an annual basis the District must consider the potential waiver of statutory tort liability limits. He stated that in the past, the Board has voted to waive those monetary limits to the extent of the District's liability policy.

Motion by Manager Bradley, seconded by Manager Weinandt, that the District waives the monetary limits on municipal tort liability established by Minnesota Statutes, Section 466.04 to the extent of the limits of the liability coverage obtained from LMCIT. Motion carried 5-0.

3. City of Roseville – Ramsey County Ditch 4 (RCD 4) Basic Water Management Project Reimbursement #8

District Administrator Tomczik stated that this item would be reimbursement #8 to the City of Roseville for the collection of the water management charges that have been collected from MnDot. He explained that the District had recently received the funds, which now need to be transferred to the City of Roseville. He noted that the District had already transferred the ad valorem funds to

the City, and explained that there were additional funds yet to be collected, so the Board could expect another reimbursement request in the future.

Motion by Manager Weinandt, seconded by Manager Wagamon, to approve the RCD 4 WMD MnDOT ROW reimbursement to the City of Roseville and directs staff to issue a payment in the amount of \$11,971.99. Motion carried 5-0.

4. Check Register Dated October 25, 2023, in the Amount of \$273,422.57 and October Interim Financial Statements Prepared by Redpath and Company

Motion by Manager Weinandt, seconded by Manager Waller, having reviewed the October 25, 2023 check register and the October 2023 Interim Financial Statements, both prepared by Redpath and Company, to approve of the October 25, 2023 check register in the amount of \$273,422.57.

President Bradley noted that he believes this was the first time he had seen Verizon Wireless with two notes that had a notation of 'void' and asked what those were related to.

District Administrator Tomczik stated that those were related to the District's establishment of ETF or ACH which is where funds are automatically transferred for payment through the electronic system.

Motion carried 5-0.

ITEMS FOR DISCUSSION AND INFORMATION

1. Staff Reports

Manager Weinandt explained that she continues to be impressed with staff's activities and how much they get done. She noticed that there was a tour on the Blaine wetland that was sponsored by the District. She asked how that kind of thing came about and asked if, in the future, the Board could receive a heads-up notification because she would have been interested in attending if she had known about it.

District Administrator Tomczik stated that District Staff and Communications and Outreach Department have developed relationships with their municipalities and sometimes these types of events come about through that relationship. He stated that he believed this particular tour was on the large boardwalk in Blaine that is a well-used area for passive recreation. He stated that staff will do their best to keep the Board apprised of these types of events in the future.

Manager Wagamon stated that he agreed with Manager Weinandt and would have liked to attend the tour.

Manager Robertson extended an invitation to the Board to go take a walk around the wetland sanctuary area.

153
154 **2. November/December Calendar**

155 District Administrator Tomczik reminded the Board that they have an abbreviated meeting schedule
156 for the months of November and December. He noted he would not be able to attend the CAC
157 meeting or the Rice Creek Commons Open House, but will have other staff member attend the Open
158 House.
159

160 **3. Administrator Updates**

161 District Administrator Tomczik stated that staff is working towards scanning the District's paper
162 records. He stated that doing this will open up some of the District's office space, specifically in
163 the storage room and noted that this will be an ongoing activity and cost. He stated that the
164 District has made contact with MnDot regarding the Ramsey County Ditch 2, 3, 5 project. He noted
165 that the modeling shows flooding on the interstate that is associated with Highway 88 and some
166 large culverts that they have there. He noted that there had been some staff change over at
167 MnDot so the District wanted to once again reach out and engage with them. He explained that
168 he had recently sent the Board information regarding the State's BWSR performance review and
169 assistance program which he thought was a good reflection of the District's work. He stated that
170 it was an in depth review by the State and involved about 80 hours of staff time to provide the
171 information to the State. He stated that at the October 9, 2023 workshop meeting they had a good
172 discussion regarding regulatory program and the 2024 budget and levy. He noted that if any of
173 the managers has the need for additional information, to work with their peer managers in further
174 development of what is to come, to please let him know.
175

176 President Bradley stated that in light of the discussion at the workshop, he would suggest that staff
177 send a copy of the full BWSR report to the Board and see if that provides the sort of review that they
178 were contemplating.
179

180 **4. Managers Update**

181 Manager Waller noted that later this week he and District Administrator Tomczik would be
182 attending the Washington County Commissioners interview. He stated that he attended the
183 Minnesota Department of Transportation's Resilience Improvement meeting in Roseville last week
184 and gave an overview of the meeting and the new staff member assigned to the area. He noted
185 that as it is getting closer to the end of the year, he wanted to remind the Board they will need to
186 schedule a time for the annual review for District Administrator Tomczik.
187

188 President Bradley noted that he had already spoken with District Administrator Tomczik about that
189 item and will be coming up for discussion at the December workshop meeting.
190

191 Manager Waller stated that he also plans to attend the annual conference in Alexandria next month.
192

193 President Bradley asked about the recent suggestion from the Board about communications at
194 upcoming workshop meetings.
195

196 Manager Wagamon stated that was his idea and explained that at the last Board meeting he had
197 mentioned that he wanted to talk about communication and when the Board should be getting
198 documents. He explained that the City of Columbus had contacted him, but he had not seen the
199 information they mentioned, so he wanted to talk about that communication process.
200

201 District Administrator Tomczik stated that he responded to the issue and he had it scheduled for
202 discussion on a future agenda.
203

204 Manager Weinandt explained that the new website and meeting noticing email link makes it very
205 easy to access the packet. She expressed appreciation to the website development team for the
206 types of changes that were being made. She asked about the conference held last week that was
207 hosted by the University of Minnesota and how many staff members were able to attend.
208

209 District Administrator Tomczik stated that the Water Resource Conference was held at the River
210 Center in St. Paul and noted that Communications and Outreach Coordinator Sommerfeld and Brett
211 from Houston Engineering presented on the resiliency grant received by the District. He stated
212 that Permit Coordinator/Wetland Specialist Hughes participated on a panel regarding wetland
213 banks. He stated that there were a number of staff members who were able to attend and
214 explained that this is an excellent event that is always well attended.
215

216 President Bradley stated that it sounds like it was quite informative and asked if it was something
217 that the Board should know about for future conferences and noted that he had never attended.
218

219 District Administrator Tomczik stated that the conference provides a good exchange of ideas about
220 approaches and lessons that have been learned.
221

222 Manager Wagamon stated that he will attend the meeting in Alexandria as well.
223

224 Manager Robertson reiterated her invitation to the Board that she would be happy to welcome any
225 and all of them out to the wetland sanctuary. She stated that the area is truly lovely and consists
226 of 700 acres in the middle of the city.
227

228 President Bradley explained that he and District Administrator Tomczik attended the Metro
229 Watershed meeting where there was a report from the Met Council about the work being done on
230 the 2050 report for waste water. He stated that the Minnesota Watersheds would like to have the
231 summer retreat somewhere in the metro area but noted that he had not volunteered the District
232 because he felt it would be a large undertaking.
233

District Administrator Tomczik agreed that it would be a very large event and has reached out to other area administrators and offered any of the District's sites that might be useful. He noted that he felt collaboration may be the best path forward because of the details necessary with the hotel and event space that would be needed and explained that he felt it would be hard to put it all in one location.

President Bradley noted that Ray Bohn will be retiring in 2024 so they are in the process of interviewing potential lobbyists. He stated that there was a report from BWSR that they will provide the metro watersheds a pool of \$9 million to be distributed for the upcoming year.

Manager Waller asked if the distribution process would be competitive.

President Bradley explained that they would use the same process as they used last year.

District Administrator Tomczik stated that this is referred to as the Watershed Based Implementation Funding.

President Bradley noted he would also be attending the annual meeting in Alexandria.

ADJOURNMENT

Motion by Manager Wagamon, seconded by Manager Waller, to adjourn the meeting at 9:40 a.m.

Motion carried 5-0.

CONSENT AGENDA

The following items will be acted upon without discussion in accordance with the staff recommendation and associated documentation unless a Manager or another interested person requests opportunity for discussion:

Table of Contents-Permit Applications Requiring Board Action

| No. | Applicant | Location | Plan Type | Recommendation |
|--------|------------------------------------|------------------------|--|----------------|
| 23-060 | Escape Properties LLC | Columbus | Final Site Drainage Plan | CAPROC 8 items |
| 23-063 | Wayne Kelly | Lino Lakes | After the fact Land Development Wetland Alteration | CAPROC 2 items |
| 23-066 | Anoka County Highway Department | Blaine & Lino Lakes | Final Site Drainage Plan Street & Utility Construction Wetland Alteration Floodplain Alteration | CAPROC 7 items |

It was moved by Manager _____ and seconded by Manager _____, to approve the consent agenda as outlined in the above Table of Contents in accordance with RCWD District Engineer's Findings and Recommendations, dated October 26 & 31, 2023.

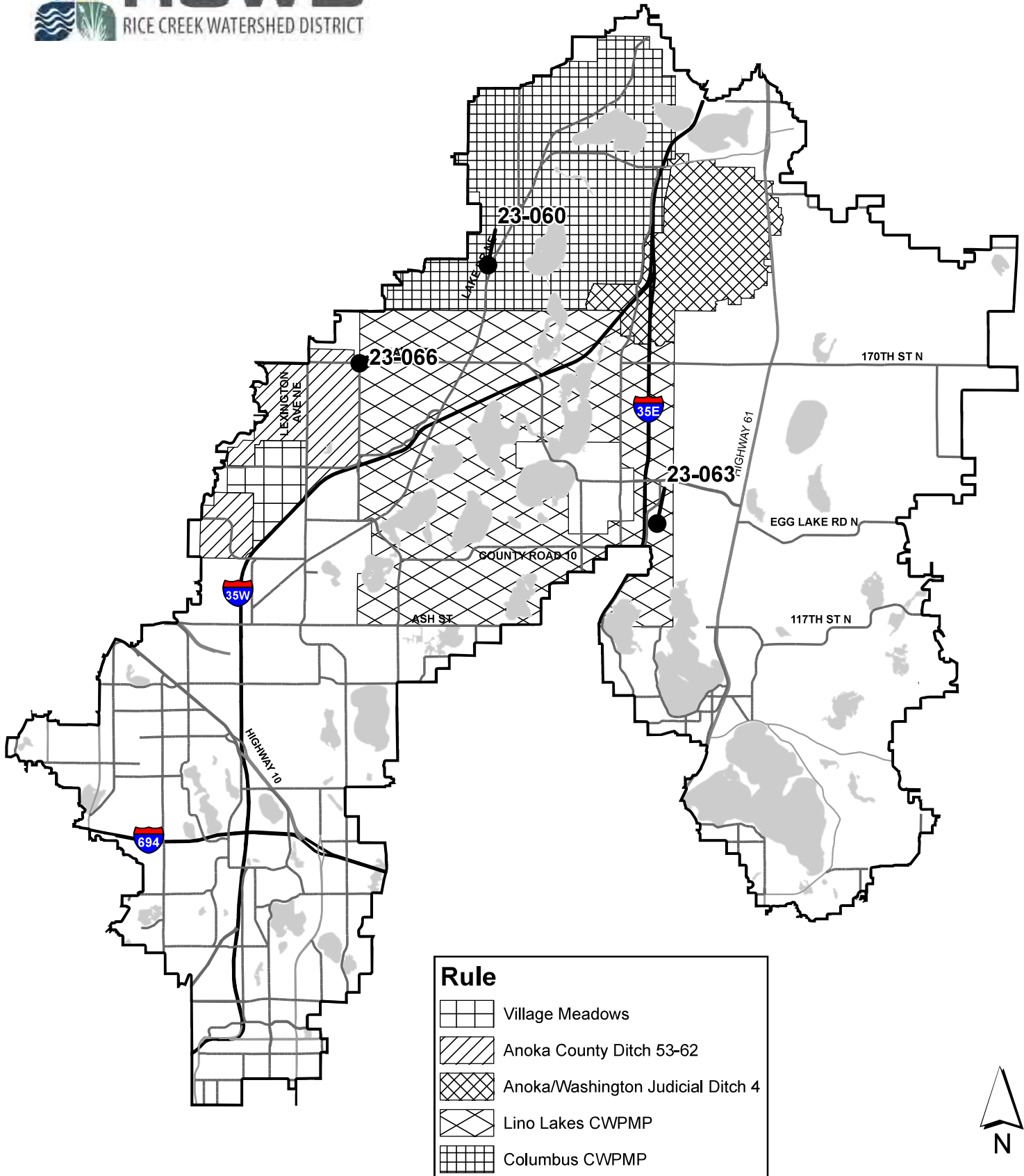
**RICE CREEK WATERSHED DISTRICT
CONSENT AGENDA**

November 8, 2023

It was moved by _____ and seconded by _____
_____ to Approve, Conditionally Approve Pending Receipt
Of Changes, or Deny, the Permit Application noted in the following Table of Contents, in
accordance with the District Engineer's Findings and Recommendations, as contained in
the Engineer's Findings and Recommendations, as contained in the Engineer's Reports
dated October 26 and 31, 2023.

TABLE OF CONTENTS

| Permit Application <u>Number</u> | <u>Applicant</u> | Page | Recommendation |
|---|------------------------------|-------------|-----------------------|
| Permit Location Map | | 13 | |
| 23-060 | LCI Landscapes | 14 | CAPROC |
| 23-063 | Wayne Kelly Walkway | 20 | CAPROC |
| 23-066 | CSAH 14 and CR 53 Roundabout | 25 | CAPROC |





WORKING DOCUMENT: This Engineer's report is a draft or working document of RCWD staff and does not necessarily reflect action by the RCWD Board of Managers.

Permit Application Number:

23-060

Permit Application Name:

LCI Landscapes

Applicant/Landowner:

Escape Properties LLC
Attn: Don Caruth
125 Country Road F E
Vadnais Heights, MN 55127
Ph: 651-775-1300
don@lclandscapes.com

Permit Contact:

Advance Surveying Engineering
Attn: Josh Rinke
18202 Minnetonka Blvd STE 401
Deephaven, MN 55391
Ph: 952-474-7964
josh@advsur.com

Blumentals/Architecture, Inc.
Attn: Ethan Weiche
1600 Marshall St NE Suite 1
Minneapolis, MN 55413
Ph: 612-421-0645
ethanw@blumentals.com

LCI Landscapes
Attn: Tim O'Connor
13960 Lake Drive NE
Columbus, MN 55025
Ph: 651-775-8933
tim@lclandscapes.com

Project Name: LCI Landscapes

Purpose: FSD – Final Site Drainage; changing existing residence to a commercial office including site improvements and building renovations.

Site Size: 6.46± acre parcel / 1.47 ± acres of disturbed area; existing and proposed impervious areas are 1.03 ± acres and 1.25 ± acres, respectively.

Location: 13960 Lake Dr NE, Columbus, MN

T-R-S: NW ¼, Section 33, T32N, R22W

District Rule: C, D

Recommendation: CAPROC

It is recommended that this Permit Application be given Conditional Approval Pending Receipt of Changes (CAPROC) and outstanding items related to the following items.

Conditions to be Met Before Permit Issuance:

Rule D – Erosion and Sediment Control

1. Submit the following information per Rule D.4:

- (c) Name, address and phone number of party responsible for maintenance of all erosion and sediment control measures.

- (h) Provide documentation that an NPDES Permit has been applied for and submitted to the Minnesota Pollution Control Agency (MPCA).

Administrative

2. Email one final, signed full-sized pdf of the construction plan set. Include a list of changes that have been made since conditional approval by the RCWD Board.
3. The applicant has been notified that permit costs have exceeded \$7,500. The applicant is responsible for permit review costs in excess of \$9,000 and must pay any remaining balance due. Contact the District after all other conditions have been addressed for the final amount.
4. The applicant must pay the deferred Water Management District Charges associated with this parcel. These charges were previously noticed to the landowner in conjunction with a public hearing which established the charges to be due upon development or redevelopment of the parcel. The charges are subject to change during the 12-month CAPROC term of this permit application. Therefore, the applicant must contact the District prior to submitting final payment to verify the amount to be paid to the District.

PID: 003-33322210004

Amount: \$ 318.10

RCWD Fund: 80-04 (ACD 10-22-32)

5. Submit a copy of the recorded plat or easements establishing drainage or flowage over stormwater management facilities, stormwater conveyances, ponds, wetlands, on-site floodplain up to the 100-year flood elevation, or any other hydrologic feature (if easements are required by the City of Columbus).
6. The applicant must submit a Draft Declaration for Maintenance of Stormwater Management Facilities acceptable to the District for proposed onsite stormwater management and pretreatment features.
7. The applicant must provide an attested copy of any and all signed and notarized legal document(s) from the County Recorder. Applicant may wish to contact the County Recorder to determine recordation requirements prior to recordation.
8. The applicant must submit a cash surety of \$3,500 along with an original executed escrow agreement acceptable to the District. If the applicant desires an original copy for their records, then two original signed escrow agreements should be submitted. The surety is based on \$1,000 for 1.47 acres of disturbance, \$2,500 for 4,980 CF of storm water treatment.

Stipulations: The permit will be issued with the following stipulations as conditions of the permit. By accepting the permit, applicant agrees to these stipulations:

1. Provide an as-built survey of all stormwater BMPs (ponds, rain gardens, trenches, swales, etc.) to the District for verification of compliance with the approved plans before return of the surety.

Exhibits:

1. Revised plan set containing 6 sheets dated 10-17-2023 and received 10-23-2023.
2. Permit application, dated 9-11-2023 and received 9-15-2023.
3. Stormwater Calculations, existing received 9-15-2023 and proposed received 10-6-2023, containing narrative, drainage maps, HydroCAD report for the 2-year, 10-year, and 100-year rainfall events for proposed and existing conditions.
4. Revised existing HydroCAD report dated and received 10-23-2023

5. Geotechnical Report including subsurface soil investigation received 10-06-2023 and dated 10-03-2023.
6. Review file 23-049R
7. Wetland Delineation 23-089R

Findings:

1. Description – The project proposes to construct a parking lot on a 6.46± acre parcel located in Columbus, MN. The project will increase the impervious area from 1.03± acres to 1.25± acres and disturb 0.78± acres overall. Water from the project area flows through two proposed infiltration basins and then eventually drain overland to ACD 10-22-32 and ultimately to Marshan Lake, the Resource of Concern. Drainage patterns remain unchanged. The applicant has submitted a \$3,000 application fee for a Rule C permit creating less than 5 acres of new and/or reconstructed impervious surface.
2. Stormwater – The applicant is proposing the BMP as described below for the project:

| Proposed BMP Description | Location | Pretreatment | Volume provided | EOF |
|---------------------------|--------------|--------------|-------------------|-------|
| East Infiltration Basin 1 | east of site | Grassy Swale | 4,085± cubic feet | 904.4 |
| West Infiltration Basin 2 | west of site | Grassy Swale | 5,820± cubic feet | 906.3 |

Soils on site are primarily HSG A/B consisting of predominantly loamy fine sands (SM) and fine sands with loam (SP-SM). Thus, infiltration is considered feasible and used to meet the water quality requirement. Per Rule C.6(c)(1), the Water Quality requirement is 1.1-inches over the new/reconstructed area (1.25± acres) for a total requirement of 4,980± cubic feet.

Adequate pre-treatment has been provided. Drawdown is expected within 48-hours using an appropriate rate of 0.8 inches per hour. The seasonal high water table is estimated at elevation 899, which provides a minimum of three feet of separation. The project is not located within a DWSM area. The applicant has treated 100% of the project area. Additional TSS removal is not required. The applicant has met all the Water Quality requirements of Rule C.6 and the design criteria of Rule C.9.

| Point of Discharge | 2-year (cfs) | | 10-year (cfs) | | 100-year (cfs) | |
|--------------------|--------------|----------|---------------|----------|----------------|----------|
| | Existing | Proposed | Existing | Proposed | Existing | Proposed |
| West of site | 0.2 | 0.0 | 0.2 | 0.0 | 0.5 | 0.0 |

The project is not located within the Flood Management Zone. The applicant has complied with the rate control requirements of Rule C.7.

The applicant has complied with the bounce and inundation requirements of Rule C.8 for a moderately susceptible wetland.

The applicant has complied with the landlock and freeboard requirements of Rule C.9(g).

3. Wetlands – Wetlands were delineated under review file(s) 23-089R with boundary decision, which remains valid, issued on 6-12-2023. The project will not impact any wetlands.

The project area is located within the Columbus CWPMP boundary Zone 1, therefore not subject to the Wetland Management Corridor (WMC) requirements.

4. Floodplain – The site is not in a regulatory floodplain.
5. Erosion Control – Proposed erosion control methods include silt fence, rock construction entrances, inlet protection and rip rap. The project disturbs more than 1 acre; an NPDES permit is required. The SWPPP is located on plan sheets 5-6. The information listed under the Rule D – Erosion and Sediment Control section above must be submitted. Otherwise, the project complies with RCWD Rule D requirements. The project is within 1 mile of Marshan Lake which is impaired for nutrients.
6. Regional Conveyances – Rule G is not applicable.
7. Public Drainage Systems – Rule I is not applicable.
8. Documenting Easements and Maintenance Obligations – Applicant must provide a draft maintenance declaration for approval, and a receipt showing recordation of the approved maintenance declaration and the drainage and flowage easements (if required).
9. Previous Permit Information – No previous permit information was found for this site.

I assisted in the preparation of this report under the supervision of the District Engineer.

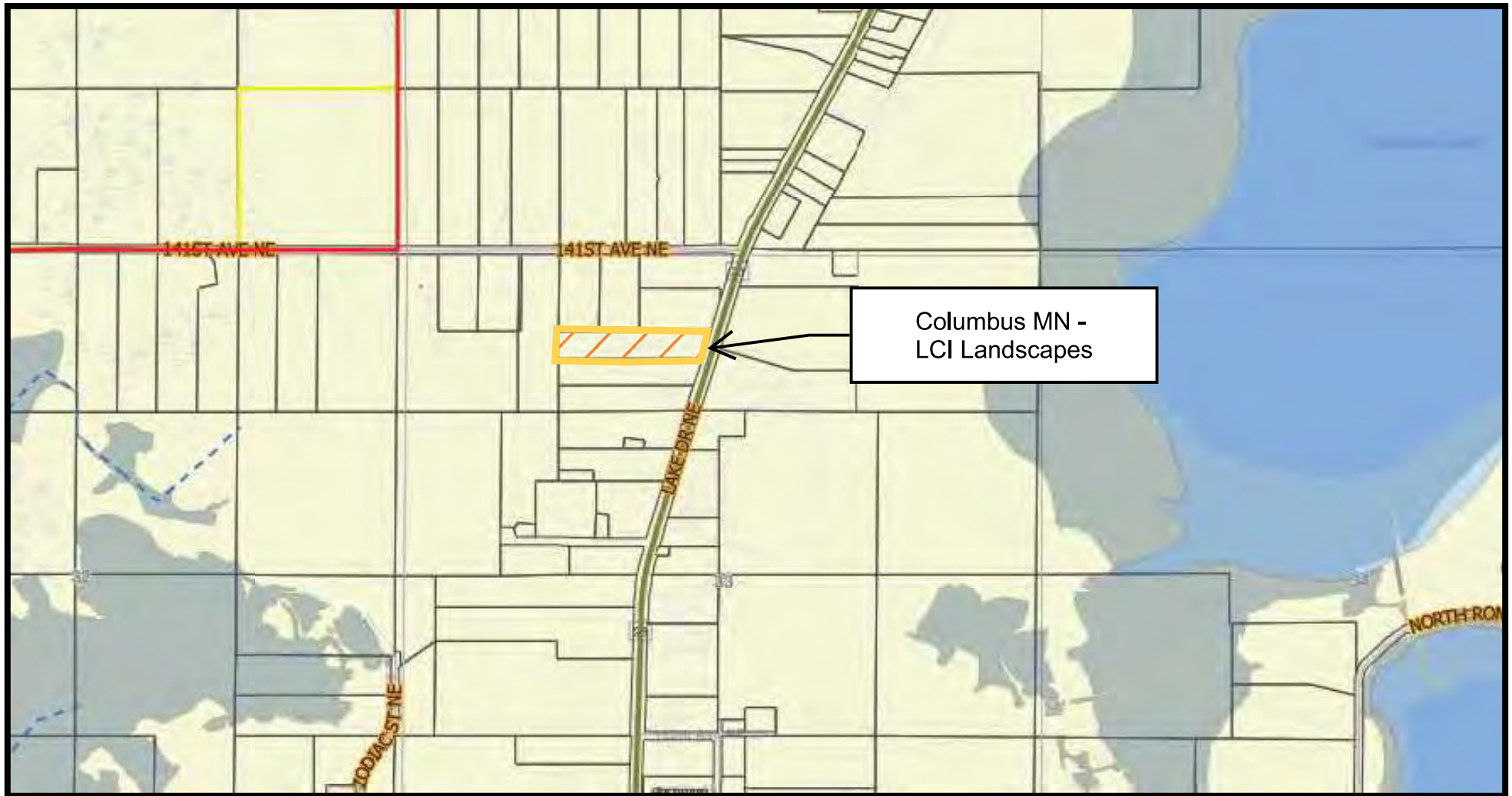


Rachel Glatt, EIT

I hereby certify that this plan, specification or report was prepared by me or under my direct supervision and that I am a duly Registered Professional Engineer under the laws of the state of Minnesota.



Greg Bowles, MN Reg. No 41929










Legend

- | | |
|---|--|
|  District Boundary |  Project Location |
|  Public Ditch - Open Channel |  Columbus CWMP |





Legend

- | | | |
|--|--|---|
|  Project Location |  Proposed Parking Lot |  Existing Structures |
|  Infiltration |  Existing Wetland |  Expanded Basin |
| | |  Drainage Arrow |





WORKING DOCUMENT: This Engineer's report is a draft or working document of RCWD staff and does not necessarily reflect action by the RCWD Board of Managers.

Permit Application Number:

23-063

Permit Application Name:

Wayne Kelly Walkway

Applicant/Landowner:

Wayne Kelly
2235 Arthur Court
Lino Lakes, MN 55038
Ph: 651-341-6453
Wayne.kelly@drivenbrands.com

Project Name: Wayne Kelly Walkway

Purpose: LD – Land Development, WA – Wetland Alteration; After-the-fact approval for a walkway between home and garage

Site Size: 2.85 ± acre parcel / 0 ± acres of disturbed area; existing and proposed impervious areas are 0.29 ± acres and 0.31 ± acres, respectively

Location: 2235 Arthur Court, Lino Lakes

T-R-S: NE ¼, Section 25, T31N, R22W

District Rule: Rule F

Recommendation: CAPROC

It is recommended that this Permit Application be given Conditional Approval Pending Receipt of Changes (CAPROC) and outstanding items related to the following items.

Conditions to be Met Before Permit Issuance:

Rule F – Wetland Alteration

1. Applicant must provide a "Transaction Form for Withdrawal of Wetland Credits from the Minnesota Wetland Bank", which is signed by the bank user and the bank seller
2. The applicant must provide proof of BWSR debiting wetland bank for the correct amount and type of wetland credit.

Stipulations: None.

Exhibits:

1. Permit application, signed and received 09-21-2023.
2. Application fee, dated and received 09-21-2023.
3. Joint application form, signed and received 10-04-2023.
4. Standard credit withdrawal form, received 10-17-2023.
5. Purchase agreement for wetland banking credits, signed and received 09-27-2023.

6. Review files 13-049R, 23-176R.

Findings:

1. Description – The application is after-the-fact for construction of a paved walkway between the existing home and the existing detached garage. No new work is proposed. The work occurred on a 2.85± acre single-family lot in Lino Lakes. The project increased the impervious area from 0.29± acres to 0.31± acres. Although fill was placed within wetland without a culvert, the drainage patterns were not significantly altered and the site continues to drain via JD 3 Branch 4 to Peltier Lake, the Resource of Concern. The applicant has submitted a \$300 application fee for a non-Rule C permit.
2. Stormwater – The completed work did not create 10,000 SF or greater of new and reconstructed impervious surface. Thus, Rule C is not triggered.
3. Wetlands – Wetlands were originally delineated as part of the Clearwater Creek residential development under RCWD permit #95-024. The property was delineated most recently under Review File #13-049R. A boundary decision was issued on 06-18-2013 and has since expired. The walkway was constructed in area identified entirely as wetland.

The project area is located within the Lino Lakes CWPMP boundary and is subject to Wetland Management Corridor (WMC) requirements. There is no preliminary WMC on the parcel, thus the applicant is not subject to buffer and easement requirements of F.6(e) and F.6(f).

A replacement plan application was submitted to the District for proposed wetland impacts on 10-04-2023. The application was noticed to the TEP on 10-04-2023 and the comment period closed on 10-27-2023. The project included 938 ft² of permanent wetland impact. This amount was confirmed by the LGU and TEP during a site review on 09-06-2023. No formal comments were provided for the application.

Although after-the-fact, the applicant has provided an alternatives analysis, including discussion of impact avoidance, minimization and mitigation. Applicant has provided a no-impact alternative and identified the width was minimized to the width of his lawnmower. The applicant has reasonably avoided and minimized wetland impacts to the extent possible. The applicant has addressed all comments and the TEP concurs that WCA impact sequencing is met.

Impact/Mitigation Table

| Wetland Name (Location) | Impact Amount | Replacement Ratio | Required |
|--|------------------------------------|----------------------|--------------------------------------|
| Wetland A1 (as identified in 2013 delineation) | 938 ft ² (0.0215 acres) | 2:1 | 1,876 ft ² (0.0431 acres) |

Based on site observations and desktop analysis, the wetland is moderately susceptible. According to Table F1, the replacement ratio would be 1:1. However, according to WCA 8420.0900 Subpart 6 for after-the-fact replacement, the replacement must be twice the replacement ratio otherwise required, thus 2:1 is required.

Wetland replacement will occur via wetland bank account #1722, in the amount of 0.0431 acres. The wetland bank is within the contributing drainage area of the CWPMP consistent with Rule F.6(d)(5). The applicant must provide the final BWSR withdrawal transaction form and demonstrate final withdrawal from the BWSR Bank.

4. Floodplain – The site is not in a regulatory floodplain.

5. Erosion Control – This is an after-the-fact application, and the work is completed. No new disturbance is proposed.
6. Regional Conveyances – Rule G is not applicable.
7. Public Drainage Systems – Rule I is not applicable.
8. Documenting Easements and Maintenance Obligations – No applicable.
9. Previous Permit Information – 95-024 for the Clearwater Creek residential development.





I hereby certify that this plan, specification or report was prepared by me or under by direct supervision



Patrick Hughes, Permit Coordinator/Wetland Specialist







Legend

- | | |
|---|---|
|  Lino Lakes CWPMP Boundary |  Project Location |
|  Public Ditch - Open Channel |  City Boundary |





Legend

-  Project Location
-  Drainage Arrow
-  Wetland
-  Driveway





WORKING DOCUMENT: This Engineer's report is a draft or working document of RCWD staff and does not necessarily reflect action by the RCWD Board of Managers.

Permit Application Number:

23-066

Permit Application Name:

CSAH 14 and CR 53 Roundabout

Applicant/Landowner:

Anoka County Highway Department
Attn: Jack Forslund
1440 Bunker Lake Blvd
Andover, MN 55304
Jack.forslund@co.anoka.mn.us

Permit Contact:

Bolton & Menk Inc.
Attn: Kristina Bloomquist
3721 23rd Street South STE 102
St. Cloud, MN 56301
Kristina.bloomquist@bolton-menk.com

Bolton & Menk Inc:
Attn: Chad Ponce
116 N. Markley St. STE 101
Greenville, South Carolina 29601
Ph: 813-833-2592
Chad.ponce@bolton-menk.com

Project Name: CSAH 14 and CR 53 Roundabout

Purpose: FSD – Final Site Drainage, S&UC – Street & Utility Plan, WA – Wetland Alteration, FA – Floodplain Alteration; Construction of roundabout.

Site Size: 1,275 lineal feet / 4.69 ± acres of disturbed area; existing and proposed impervious areas are 2.11 ± acres and 2.43 ± acres, respectively.

Location: CSAH 14 and CR 53 intersection, Blaine, Lino Lakes

T-R-S: NW¼, Section 7, T31N, R22W

District Rule: C, D, E & F

Recommendation: CAPROC

It is recommended that this Permit Application be given Conditional Approval Pending Receipt of Changes (CAPROC) and outstanding items related to the following items.

Conditions to be Met Before Permit Issuance:

Rule D – Erosion and Sediment Control

1. Submit the following information per Rule D.4:
 - (b) Tabulation of the construction implementation schedule.
 - (c) Name, address and phone number of party responsible for maintenance of all erosion and sediment control measures.
 - (h) Provide documentation that an NPDES Permit has been applied for and submitted to the Minnesota Pollution Control Agency (MPCA).
 - (i) A Storm Water Pollution Prevention Plan for projects that require an NPDES Permit.

Rule F – Wetland Alteration

2. Applicant must provide shape file of wetland boundaries, a condition of approval of the type and boundary delineation.
3. Applicant must document submittal of the TEP-endorsed replacement plan to the BWSR Local Government Road Wetland Replacement Program.
4. Applicant must provide proof of mitigation verification from BWSR.

Administrative

5. Submit the permit application with the signature of the successful bidder to the District.
6. Email one final, signed full-sized pdf of the construction plan set. Include a list of changes that have been made since approval by the RCWD Board. Final plans must include the following:
 - Ensure the culverts flowing into NURP Pond 200 are labeled consistent with response memorandum dated 10-12-2023.
7. A public permittee may meet the perpetual maintenance obligation by executing a programmatic or project-specific maintenance agreement with the District. A draft document should be submitted to the District for consideration prior to execution. (The agreement process requires submittal of the final original signed agreement to the District. If the applicant needs an original of the signed agreement, then two endorsed final agreements should be submitted.)

Stipulations: The permit will be issued with the following stipulations as conditions of the permit. By accepting the permit, applicant agrees to these stipulations:

1. Provide an as-built survey of all stormwater BMPs (ponds, rain gardens, trenches, swales, etc.) to the District for verification of compliance with the approved plans.
2. Provide an as-built survey of wetland boundaries, quantifying the wetland impact area for verification of compliance with the approved plans.
3. Provide an as-built survey and computation of the floodplain fill and mitigation storage areas and volume for verification of compliance with the approved plans.

Exhibits:

1. Revised plan sheets 68 and 69 (found in wetland replacement plan) dated 8-10-2023 and received 9-28-2023.
2. Plans containing 22 sheets (found in wetland replacement plan) dated 5-31-2023 and received 9-28-2023.
3. Permit application, dated 9-28-2023 and received 9-28-2023.
4. Wetland replacement plan, dated and received 9-28-2023 also containing:
 - Stormwater Calculations, dated 9-05-2023, containing narrative, drainage maps, HydroCAD report for the 2-year, 10-year, and 100-year rainfall events for proposed and existing conditions
 - Geotechnical Report (dated 2-27-2023)
 - Plan sheets (see above)
5. HydroCAD model, no date, received 10-20-2023.

6. Response memorandum containing dated 10-12-2023 and received 10-18-2023, containing responses addressing insufficient items and Floodplain Impact calculations.
7. Flood Plain Impact Report containing 14 sheets dated 8-30-2023 and received 10-3-2023.
8. WCA Joint Application dated 10-2-2023 and received 10-2-2023.
9. Review files: 22-253R & 22-230R.
10. Permit Files: 23-064 & 94-076.

Findings:

1. Description – The project proposes to reconstruct and improve the intersections of CSAH 14 and CR 13. Project goals are to add a roundabout to improve the intersection. The project will increase the impervious area from 2.11± acres to 2.43± acres and disturb 4.69± acres overall. The project stormwater is conveyed along the corridor through various high and low points. Majority of the site drains to Marshan Lake through Anoka County Ditch 10-22-23, which is one Resource of Concern. A portion of the projects drains southwest towards Golden Lake through Anoka County Ditch 53-62. The applicant is a public entity and therefore is not charged an application fee.
2. Stormwater – The applicant is proposing the BMPs as described below for the project:

| Proposed BMP Description | Location | NURP requirement | Volume provided | EOF |
|--------------------------|---|------------------|-----------------|--------|
| NURP Pond 100 | Southwest of intersection CSAH 14 and CR 53 | 0.166 acre feet | 0.173 acre feet | 896.00 |
| NURP Pond 200 | Southeast of intersection CSAH 14 and CR 53 | 0.452 acre feet | 0.634 acre feet | 896.50 |

Soils are a mixture of HSG A/B poorly graded sand, poorly graded sand with silt and silty sand, mixed with organic soils (OL) and peat acceptably modeled as HSG D. The seasonal high ground water elevation is estimated to be at 894.00, which does not allow for a minimum of three feet of separation. Thus, infiltration is not considered feasible and NURP pond design is acceptable to meet the water quality requirement. Per Rule C.6(c)(2), the Water Quality requirement is 0.5-inches over the new/reconstructed area (2.43± acres), however NURP sizing criteria governs.

The pond sizing, and outlets and overflows are consistent with the design criteria of Rule C.9(d). The applicant has treated 98% of the project area. Additional TSS removal is not practicable. The applicant has met all the Water Quality requirements of Rule C.6 and the design criteria of Rule C.9(d).

| Point of Discharge | 2-year (cfs) | | 10-year (cfs) | | 100-year (cfs) | |
|-----------------------------------|--------------|----------|---------------|----------|----------------|----------|
| | Existing | Proposed | Existing | Proposed | Existing | Proposed |
| 1 (Drains east to ACD 53-62) | 4.3 | 1.3 | 7.5 | 2.4 | 14.4 | 5.9 |
| 2a (Drains west to ACD 10-22-32) | 3.5 | 1.5 | 6.1 | 2.8 | 11.0 | 7.0 |
| 2b (Drains south to ACD 10-22-32) | 3.5 | 2.8 | 6.1 | 5.3 | 11.0 | 10.7 |
| 3 (Drains west to ACD 10-22-32) | 6.7 | 5.0 | 11.9 | 9.8 | 20.3 | 18.9 |
| Totals | 18.0 | 10.6 | 31.6 | 20.3 | 56.7 | 42.5 |

The project is not located within the Flood Management Zone. The project complies with Rule C.7.

There are no structures within the contributing drainage area, thus the freeboard requirements of Rule C.9(g) are not applicable.

3. Wetlands –Wetlands were delineated under review file 22-253R with boundary decision, which remains valid, issued on 10/02/2023.

The project area is located within both the ACD 53-62 CWPMP and the Lino Lakes CWPMP, however, public linear projects not part of an industrial, commercial, institutional, or residential development are not subject to Section 6 of Rule F, per F.5(e).

The applicant submitted a joint application form requesting qualification for the Local Government Road Wetland Replacement Program (LGRWRP) on 09-28-2023. The applicant has provided justification for why the project should qualify for LGRWRP stating the need to safely accommodate all users including motor vehicles/pedestrians/bicyclists and provide efficient mobility for all modes of travel as the roadway is upgraded from an undivided rural highway. The work will result in a single-lane roundabout at the intersection of CSAH 14 and CR 53, which includes side paths/bicycle slip ramps rather than a separate trail/sidewalk. The proposed project includes a total of 0.98 acres of permanent regulated wetland impact and an additional 0.17 acres of temporary wetland impact. The applicant has demonstrated avoidance and minimized impacts to the extent feasible. The impacts are proposed to be replaced through the LGRWRP via BWSR at a 2:1 ratio. A WCA determination notice for the LGRWRP application was sent on 10-02-2023. The TEP supports the project's qualification for the LGRWRP. The applicant must document submittal of the TEP-endorsed replacement plan to BWSR. If any portion of the project does not qualify for the LGRWRP, then the applicant will need to amend the application for an alternative means of mitigation for the wetland impacts.

The property at the southwest corner of the intersection is a wetland bank owned by the Anoka County Highway Department (bank account #116). A conservation easement encumbers the land as identified in the Declaration of Restrictions and Covenants for Replacement Wetlands (DoRC) recorded on the property on August 9, 1994. As part of the permitting process, the DoRC/easement will be modified to exclude the expanded right-of-way for the intersection improvement, and the amount of wetland bank credit will be adjusted in the account, as well. The bank account will be reduced by 0.145 credits.

4. Floodplain – There are multiple regulatory floodplains with different elevations located on the project. The floodplain north of the road has an elevation of 896.0 (NAVD 88). The proposed fill volume is 221.7 cubic yards and the proposed cut volume is 289.2 cubic yards. The regulatory floodplain southwest of the road has an elevation of 897.3 (NAV 88). The total fill volume is 424.1 cubic yards and the total cut volume is 683.7 cubic yards. The regulatory floodplain southeast of the road has an elevation of 895.8 (NAVD 88). The total fill volume is 205.8 cubic yards and the total cut volume is

692.6 cubic yards. The project has net increase in storage volume provided within each floodplain and is therefore compliant with Rule E.

5. Erosion Control – Proposed erosion control methods include silt fence, inlet protection and rip rap. The project disturbs more than 1 acre; an NPDES permit is required. The information listed under the Rule D – Erosion and Sediment Control section above must be submitted. Otherwise, the project complies with RCWD Rule D requirements. Golden and Marshan Lake are impaired waters and the ROC, but more than 1 mile downstream.
6. Regional Conveyances – Rule G is not applicable.
7. Public Drainage Systems – Rule I is not applicable. The project will be redirecting flows of some property within the development to the Anoka County Ditch (ACD) 10-22-32 public drainage system. The net change in land flowing to the ACD 10-22-32 system is inconsequential (<1 acre).
8. Documenting Easements and Maintenance Obligations –Applicant must execute an agreement with the RCWD for the maintenance of the stormwater facilities.
9. Previous Permit Information – 22-235R Wetland delineation and 22-230R pre-application. 23-064 Center Point Energy natural gas utility replacement project due the proposed roundabout.

I assisted in the preparation of this report under the supervision of the District Engineer.

Belle Reeve

10/31/2023

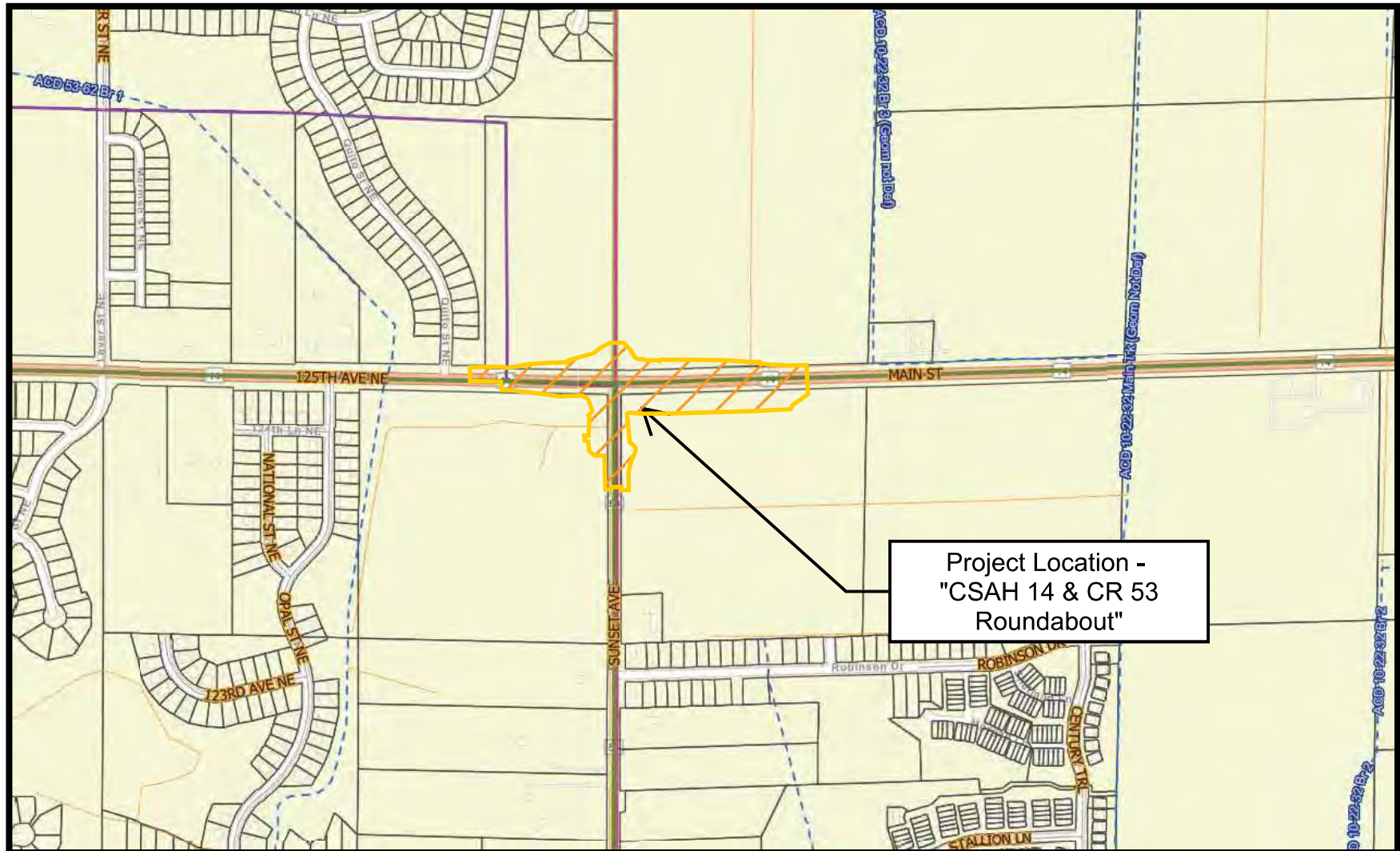
Belle Reeve, EIT

I hereby certify that this plan, specification or report was prepared by me or under my direct supervision and that I am a duly Registered Professional Engineer under the laws of the state of Minnesota.


K. MacDonald


10/31/2023

Katherine MacDonald, MN Reg. No 44590



Legend

 CWPMP Boundary
ACD 53-62

 CWPMP Boundary
Lino Lakes

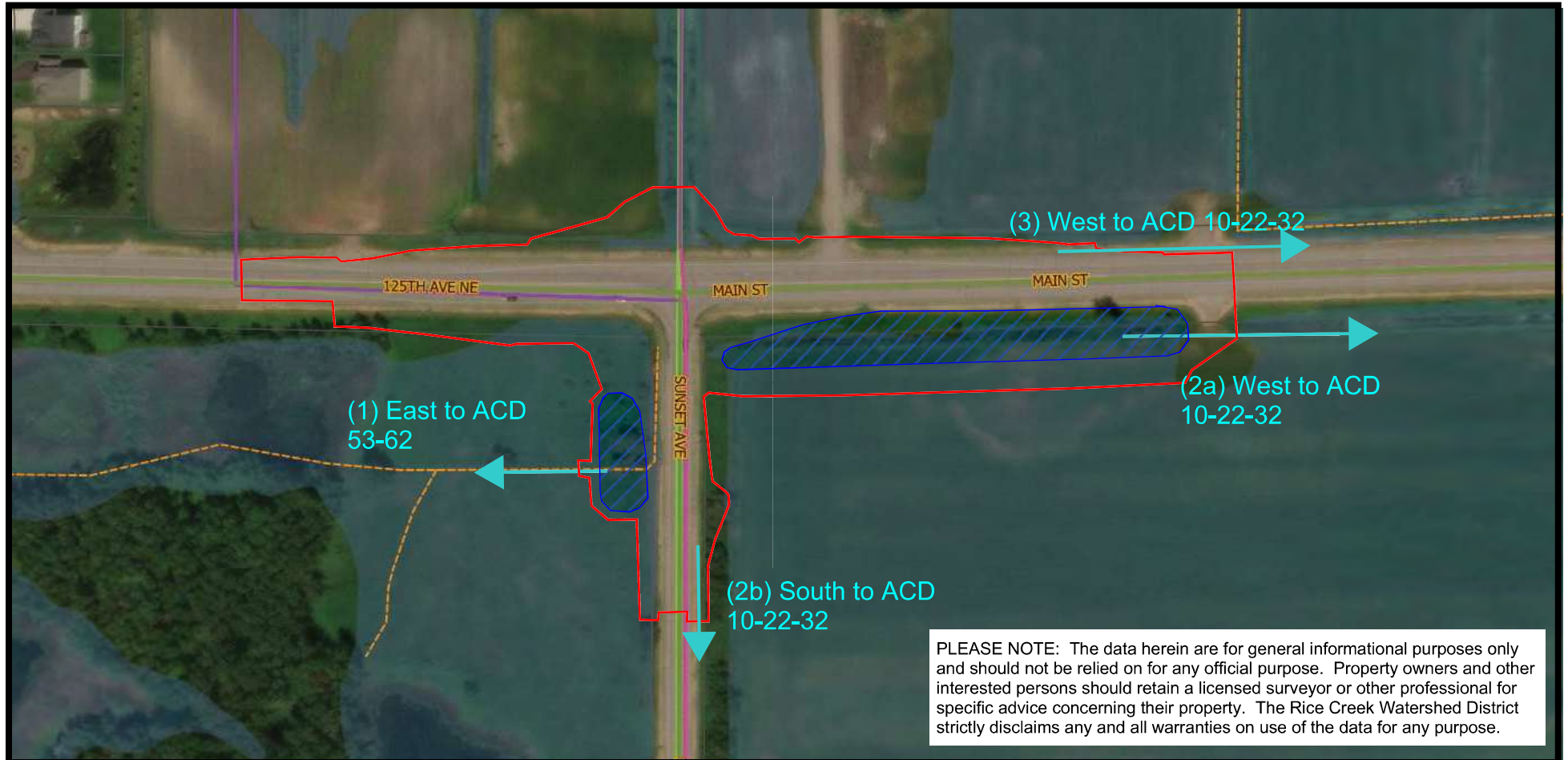
 City Boundary

 Project Location



 Public Ditch - Open Channel



 Private Ditch







Legend

-  Project Location
-  CWPMP Boundary ACD 53-62

-  NURP Pond
-  Drainage Arrow

-  CWPMP Boundary Lino Lakes
-  City Boundary



ITEMS REQUIRING BOARD ACTION

1. Ramsey County Ditch 4 – Accepting Repair Report and Preliminary Charge Allocation Recommendation
(Ashlee Ricci)

MEMORANDUM

Rice Creek Watershed District



Date: October 31, 2023
To: RCWD Board of Managers
From: Ashlee Ricci, Public Drainage Inspector
Subject: Ramsey County Ditch (RCD) 4 – Accepting Repair Report and Preliminary Charge Allocation Recommendation

Introduction

The Board is being asked to consider Board Resolution 2023-10 to accept the engineer's repair report and preliminary charge determination, and direct further proceedings.

Background

The Rice Creek Watershed District as Drainage Authority for RCD 4 performed inspections of the drainage system in 2011, 2013, and 2016 as part of the as-constructed and subsequently improved condition determination. An additional survey in 2022 showed that little sediment had accumulated in the portion of the system downstream from Oasis Pond. However, it was noted that there was a lack of accessibility for maintenance and inspection, as well as bank erosion due to heavy shading from dense tree cover. Houston Engineering, Inc. (HEI) drafted a repair report dated July 13, 2023 and presented it to the Board on August 9, 2023. District staff held a public information meeting to review the report on October 3, 2023.

The RCD 4 public drainage system has an established Water Management District (WMD) per the Watershed Management Plan (WMP). Consistent with the WMP and past Board actions, HEI has drafted a Preliminary Determination, dated October 31, 2023 and attached, for the allocation of charges via 60% to the WMD and 40% to ad valorem. The engineer's estimate of the preliminary opinion of probable construction cost is approximately \$235,000.00, with \$141,709.00 generated from the WMD. The remaining cost will be paid via ad valorem funds budgeted in the annual budget.

Following the acceptance of the engineer's repair report and charge allocation recommendation, the Board will hold a public hearing on December 7, 2023 at 6:30pm in the Council Chambers at Roseville City Hall to receive public comment on the proposed repair and charges and consider an order directing the construction of the repair and implementation of the charge allocation.

Staff Recommendation

District staff recommend that the Board adopt resolution 2023-10 to accept the RCD 4 Repair Report dated July 13, 2023 and the Water Management District Charge allocation recommendation dated October 31, 2023 and direct staff to set and notice a public hearing to be held at 6:30pm on December 7, 2023 in the Council Chambers at the Roseville City Hall.

Proposed Motion

Manager _____ moves to offer Resolution 2023-10 and its adoption, seconded by Manager _____.

MEMORANDUM

Rice Creek Watershed District



Attachments:

- Draft Resolution 2023-10
- HEI Technical Memorandum: RCD 4 Repair Report dated July 13, 2023
- HEI Technical Memorandum: RCD 4 Repair Water Management District Charge – Preliminary Determination dated October 31, 2023

RESOLUTION NO. 2023-10

**RICE CREEK WATERSHED DISTRICT BOARD OF MANAGERS, DRAINAGE AUTHORITY
FOR RAMSEY COUNTY DITCH 4**

**ACCEPTING THE ENGINEER’S REPAIR REPORT AND CHARGE ALLOCATION
RECOMMENDATION AND DIRECTING FURTHER REPAIR PROCEEDINGS**

Manager _____ offered the following Resolution and moved its adoption, seconded by Manager _____:

WHEREAS, the Rice Creek Watershed District Board of Managers (“Board”), Drainage Authority for Ramsey County Ditch (RCD) 4, under its ongoing obligations to inspect and maintain public drainage systems under its jurisdiction has performed inspections of RCD 4; and

WHEREAS, the inspection reports confirmed the need for maintenance or repair of the drainage system – identifying thick vegetation, brush, deadfalls, mature trees and other obstructions located within the open channel and right-of-way of the drainage system causing a reduction in hydraulic capacity; and

WHEREAS, the Board, in response to the inspection reports, directed its engineer to prepare a repair report – designing and recommending the repairs necessary to make the drainage system efficient – and a charge allocation recommendation – recommending an allocation of repair costs between water management district charges in the drainage area of RCD 4 and ad valorem taxes generated within the watershed district; and

WHEREAS, the Engineer has provided, after consultation with the Board, a Technical Memorandum, dated July 13, 2023, containing its repair plan and recommendation; and

WHEREAS, the engineer’s recommended scope of repair for RCD 4, contained in the Technical Memorandum, provides for the restoration of beneficial drainage within the watershed of RCD 4 and minimize adverse environmental impacts; and

WHEREAS, repairs, consistent with the engineer’s recommendations, will restore predictable drainage efficiency of RCD 4 in order to support current beneficial land uses and future stormwater management demands as well as supporting prior repairs on the system; and

WHEREAS, the engineer has also provided a Technical Memorandum, dated October 31, 2023, containing the engineer’s preliminary charge analysis and allocation recommendation consistent with the District’s Watershed Management Plan; and

WHEREAS, all of the engineer's recommendations are consistent with the Watershed Management Plan and District rules.

THEREFORE, the Rice Creek Watershed District Board of Managers makes the following:

ORDER

- A. The Board of Managers accepts the engineer's Technical Memoranda for both the repair of RCD 4 and the allocation of charges for the costs of the repair.
- B. The recommended scope of repair and charge allocation are subject to modification and final Board approval after public hearing.
- C. The Board of Managers directs its administrator to notice acceptance of the Technical Memoranda and to set and notice a final hearing on both the repair and charge allocation at which the Board shall take public comment and consider an order directing construction of the repair and adoption of the charge allocation to be held on December 7, 2023 in the Council Chambers, Roseville City Hall, 2660 Civic Center Drive, Roseville, MN at 6:30 p.m.
- D. Notice of the final hearing shall be provided as required by statute and District policy.

The question was on the adoption of the Resolution and there were __ yeas and __ nays as follows:

| | Yea | Nay | Absent | Abstain |
|-----------|--------------------------|--------------------------|--------------------------|--------------------------|
| BRADLEY | <input type="checkbox"/> | <input type="checkbox"/> | <input type="checkbox"/> | <input type="checkbox"/> |
| ROBERTSON | <input type="checkbox"/> | <input type="checkbox"/> | <input type="checkbox"/> | <input type="checkbox"/> |
| WAGAMON | <input type="checkbox"/> | <input type="checkbox"/> | <input type="checkbox"/> | <input type="checkbox"/> |
| WALLER | <input type="checkbox"/> | <input type="checkbox"/> | <input type="checkbox"/> | <input type="checkbox"/> |
| WEINANDT | <input type="checkbox"/> | <input type="checkbox"/> | <input type="checkbox"/> | <input type="checkbox"/> |

Upon vote, the President declared the Resolution _____.

Jessica Robertson, Secretary

Dated: November 8, 2023

* * * * *

I, Jessica Robertson, Secretary of the Rice Creek Watershed District, do hereby certify that I have compared the above Resolution with the original thereof as the same appears of record and on file with the District and find the same to be a true and correct transcript thereof.

IN TESTIMONY WHEREOF, I hereunto set my hand this 8th day of November, 2023.

Jessica Robertson, Secretary

Technical Memorandum

To: Nick Tomczik, Administrator
Rice Creek Watershed District

Cc: Tom Schmidt
Ashlee Ricci

From: Adam Nies

Through: Chris Otterness, PE

Subject: RCD 4 Repair Report

Date: July 13, 2023

Project #: R005555-0327

I hereby certify that the attached plan, specification, or report was prepared by me or under my direct supervision and that I am a duly registered Professional Engineer under the laws of the State of Minnesota

A handwritten signature in blue ink, appearing to read 'Adam Nies', is written over a horizontal line.

Adam N. Nies

July 13, 2023

Reg. No. 53358

INTRODUCTION AND EXECUTIVE SUMMARY

The purpose of this memorandum is to provide the Rice Creek Watershed District (District) with an analysis and description of proposed repairs to portions of Ramsey County Ditch (RCD) 4, including a preliminary opinion of probable cost for the recommended repairs.

The primary issues identified for RCD 4 are a lack of accessibility for inspection and maintenance and bank erosion due to sparse ground cover. Both of these issues are directly related to heavy tree growth along and over the ditch, which forms a barrier to access and shields sunlight from lower-growth vegetation. Recommended repairs consist of tree removal between the channel banks and adjacent to one bank to facilitate maintenance access. Cost for these repairs is estimated at approximately \$235,000.

BACKGROUND

LOCATION OF THE PUBLIC DRAINAGE SYSTEM

The RCD 4 public drainage system is located within Sections 4, 9, 25, and 10 (of T 29N, R 23W) and Section 33 (of T30N, R23W), within the Cities of Roseville and Arden Hills, Ramsey County. RCD 4 previously consisted of a Main Trunk and one connecting lateral, however, the portion of the RCD 4 Main Trunk south of Terrace Drive and the entirety of Lateral 1 have been transferred to the City of Roseville. Although this transfer changed management authority over a portion of the ditch, it does not change the drainage area of RCD 4, or the lands benefitted by the system. The drainage area that contributes runoff to the public drainage system is approximately 1,700 acres and is in an entirely urban environment with land uses including residential, commercial, and industrial. The public

drainage system drains through Little Lake Johanna into Lake Johanna which in turn drains to Rice Creek. The terminus of the public drainage system is Lake Johanna. The system traverses through residential neighborhoods and the campus of Northwestern University. The location of RCD 4 is shown in **Figure 1**.

CURRENT CONDITION OF THE SYSTEM

Houston Engineering, Inc. (HEI) completed a ground survey of RCD 4 in 2011, 2013, and 2016 as part of an effort to determine the as-constructed and subsequently improved condition (ACSIC) and reestablish the public drainage system record. HEI completed a follow-up survey in fall 2022 on the portion of RCD 4 Main Trunk between station 18+22 and 38+67 to verify sediment accumulation and locate eroded portions of the bank. The 2022 survey indicated little accumulation of sediment in the channel. This is due in part to the relatively steep ditch grade allowing sediment to remain in suspension and flow downstream to settle out in Little Lake Johanna. Upon seeing very little change to the ditch profile during the first portion of the survey, HEI and RCWD staff concurred that further profile investigation was unnecessary, and the survey of the remaining portions of the ditch was discontinued. The existing ditch bottom profile depicted in the Plan and Profile drawings (**Figure 2**) are based on the 2016 survey and verified with partial ditch survey in 2022.

HEI and District staff completed a walk-through of the entire RCD 4 open channel in August 2022 from Oasis Pond to Little Lake Johanna. Conditions were documented via photographs, videos, and notes (see photos in **Appendix A**). Some of the open channel (particularly in downstream portions closer to Little Lake Johanna) has been lined with grouted riprap, which is generally in good condition. However, large vegetation, brush, and trees prevent access for maintenance. There are also deadfalls within the channel in many of the treed areas, which can lead to reduction in capacity of the drainage ditch. The tree canopy causes heavy shading of the banks resulting in scarcity of vegetation and ground cover, which can lead to bank erosion and excess sedimentation downstream.

In addition to the usual difficulty of tree clearing associated with repairing ditches that have not had regular maintenance, RCD 4 is also located in a developed area. As a result, there are multiple locations along the ditch where fences, retaining walls, and trails are located within the area required for maintenance access. At approximate station 40+50, a walking path begins on the eastern side of the ditch and continues downstream to Lydia Ave. There are multiple retaining walls located adjacent to the path that limit access to Lydia Ave. On the west bank of the ditch from Oasis Pond to Lydia Ave there is no direct access due to the proximity of residential yards to the ditch. Along the north side of Lydia Ave, there is limited access to the west bank due to the proximity of houses. However, on the east bank there is a maintenance road located near the University of Northwestern baseball field. This access road leads to a walking path along the east bank of the drainage ditch until the ditch reaches Little Johanna Lake.

PROPOSED REPAIR

The purpose of the proposed repair is to restore a maintenance corridor and reestablish stabilizing vegetation and ground cover along the banks of RCD 4 Main Trunk from Oasis Pond to Lake Johanna. The banks and ROW are densely vegetated with trees and brush which make access difficult, shade the banks, and prevent stabilizing vegetation from growing. Repairs in this reach would include removal of vegetation (trees/brush) within the channel, including deadfalls, and clearing of trees and brush along one side of the channel to provide maintenance access. Due to the lack of available space to dispose of wood chips on site, all cleared tree and vegetation debris must be hauled offsite. No significant sediment removal or spoiling of sediment is anticipated for this project. All areas disturbed by the clearing efforts will be stabilized and reseeded with shade tolerant vegetation as some canopy is expected to remain from the opposite bank from which clearing activities are occurring. Additional erosion control practices (e.g. blanketing) may be required in some areas adjacent to the project work limits as the site is cleared and scoured areas become more apparent.

Project work is recommended to occur on the east side of RCD 4 between Little Lake Johanna and Oasis Pond due to accessibility concerns discovered during the site walk through with District Staff. Project work is recommended to occur on the east side of RCD 4 between Lake Johanna and Little Lake Johanna. The “working side” of ditch is displayed on the preliminary construction plans provided in **Appendix B**. Removal of additional poor condition trees immediately adjacent to the work limits will be taken into consideration during construction. That being trees that are imminent for falling either into the ditch or at risk of damaging structures.

EFFECTS OF REPAIR

Drainage System Performance

The repairs will provide a more stable outlet for benefitting lands, particularly within the Main Trunk immediately downstream of Oasis Pond. This will be accomplished through the removal of several deadfalls and snags that cause flow to slow (dropping sediment) and swirl (causing bank erosion), and through the removal of trees and brush that prevent sunlight from reaching the channel banks. Reintroducing sunlight and planting deep rooted grasses will provide a stable bank that is less susceptible to erosion and failures while reducing the threat of future deadfalls. The removal of trees and large vegetation is also essential to the future performance of the ditch as it allows access for future inspection and maintenance activities.

Wetland Impacts

We reviewed the National Wetland Inventory (NWI) dataset and aerial photography to determine the extents of wetland resources within the vicinity of the drainage system channel. There are three (3)

wetland complexes along the corridor of the drainage system channel including Type 3 and Type 5 wetlands (**Figure 1**).

The proposed project falls under the definition of a “repair” under Minnesota Statute 103E. Per the US Army Corps of Engineers Regulatory Guidance Letter 07-02, this work is exempt from federal permitting requirements of the Clean Water Act (CWA). Under the Wetland Conservation Act (WCA), impacts to Type 3, 4 and 5 wetlands resulting from drainage system repair would require mitigation, should impacts occur from the repair. However, the proposed repair work does not result in dredging or replacement of fill therefore there will be no impacts to wetlands that require mitigation. Therefore, a loss of wetland quantity, quality or biological diversity is not expected due to the project.

Threatened and Endangered Species

Public drainage systems may encounter situations where Minnesota’s Endangered Species Statute (MS 84.0895) and the associated Rules apply. The endangered species program regulates activities that take, import, transport, or sell any portion of an endangered or threatened species where these acts may be allowed by permit issued by the DNR. The statutes exempt the accidental, unknowing destruction of designated plants. However, it is the responsibility of the Engineer when preparing a final report to complete due diligence to avoid impacts to threatened and endangered species.

Based on the MnDNR’s Natural Heritage Information System (NHIS) data (LA-944) as **Appendix D**, the District Engineer is aware of three state-listed threatened species that have been observed within one mile of the RCD 4 project site:

- Jumping Spider (*Paradamoetas fontanus*)
- Caddis Fly (*Oecetis ditissa*)
- Kinnickinnick Dewberry (*Rubus multiflorus*)

The District Engineer will use impact avoidance strategies including strategic construction timing, best management practices and species awareness to avoid an incidental taking of state-listed threatened species at the time of construction.

PRELIMINARY OPINION OF PROBABLE CONSTRUCTION COST

A Preliminary Opinion of Probable Construction Cost (POPCC) was developed for the recommended repairs and is included as **Appendix C**. Our cost estimate is approximately \$235,000 including a 20% construction contingency, 30% Engineering fee and \$10,000 Legal/Administrative fees. Major work line items include tree clearing, mobilization, traffic control & public safety for the recreational trail usage, and seeding & mulch. The cost estimate also includes protection of existing features, such as lateral connections, retaining walls and gravel trails.

The District’s Watershed Management Plan describes the apportionment of public drainage system repair project costs to roadway authorities, landowners draining to the system (via a Water

Management District charge), and to the District's general (ad valorem) levy. These cost allocations will be detailed in a future report that will be considered during a public hearing.

Conclusion/Recommendation

To restore the function of the RCD 4 public drainage system to the ACSIC, we recommend the District complete repair of the Main Trunk from Oasis Pond to Lake Johanna focused on reestablishing the access corridor including clearing and management of trees and brush along the channel. We conclude that the proposed repairs are necessary to meet the current and future stormwater management needs, and that the repairs are in the best interest of the property owners. The recommended repairs are believed to balance the need to provide serviceable drainage and stormwater management with the desire to minimize environmental impacts while implementing the best value alternative.

With consideration of Minnesota Statute 103E.015, subd. 2, the project as recommended will conserve soil, water, wetlands, wild animals, and related natural resources to the maximum extent practicable while restoring and protecting the future function of the public drainage system. The drainage system serves as an outlet for commercial, industrial, residential, and municipal waters and is therefore essential to promoting public utility, benefit, and welfare.

To assist the Board of Managers, concept-level design and cost information are provided in this memorandum. Detailed construction plans, bid documents, and specifications will need to be prepared subsequent to the Board establishing and ordering a project. We also recommend the Board of Managers engage landowners adjacent to the project area regarding the Reasonable and Necessary Area to complete repairs. All work for the project will be completed within the defined right of way limits of RCD 4.

The Board of Managers retains the decision whether to accept, reject, or modify the Engineer's Recommendation. The repairs recommended by the Engineer are consistent with the objectives and policies identified with the current Watershed Management Plan.

LIST OF ATTACHMENTS

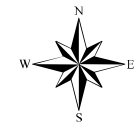
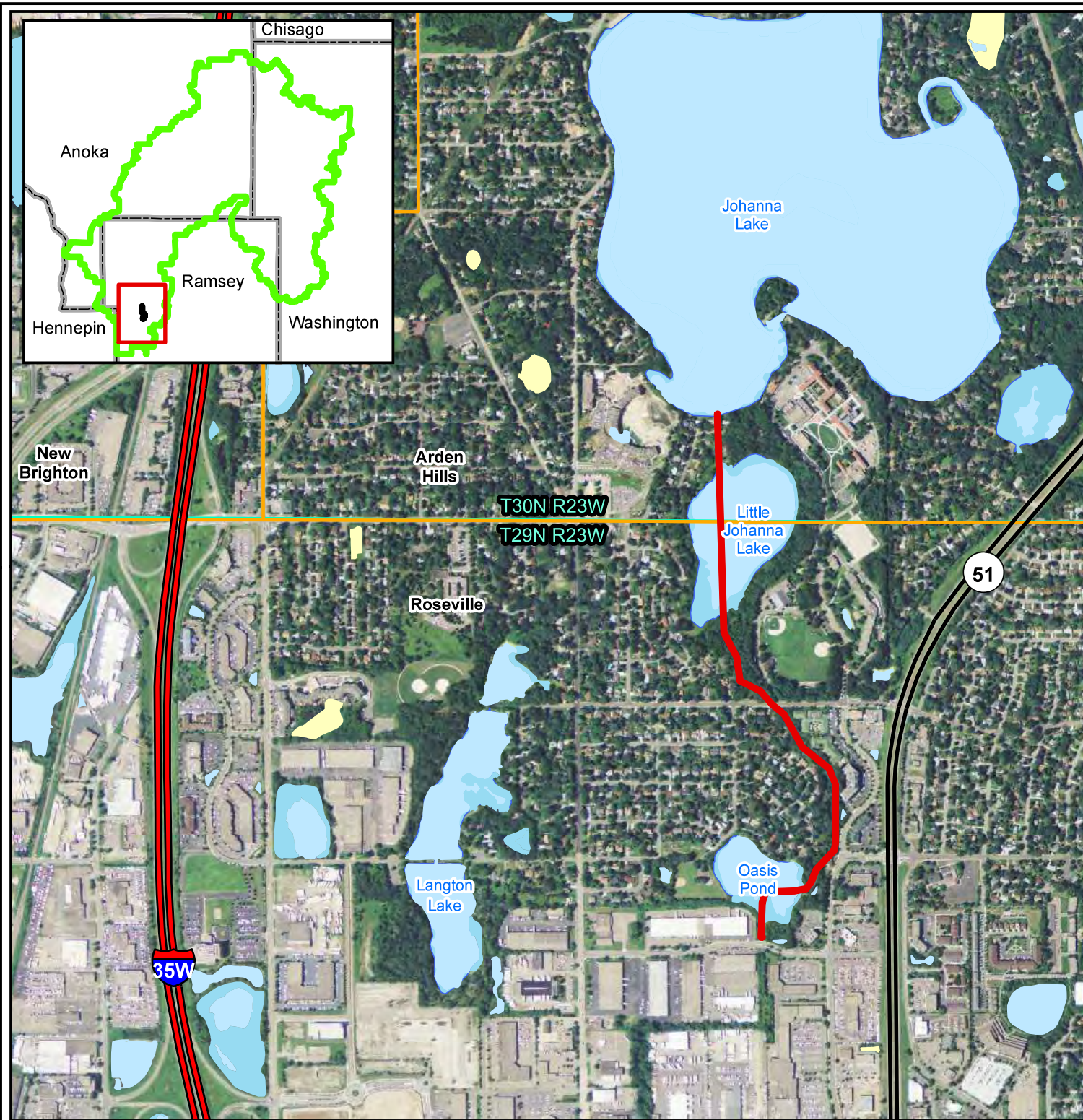
Figure 1: Project Location & Wetlands

Appendix A: Pictures from RCD 4 Walk Through

Appendix B: Proposed Repair Plan and Profiles

Appendix C: Preliminary Opinion of Probable Construction Cost

Appendix D: DNR Natural Heritage Review



- RCD 4 Current Alignment
- Interstate
- State Highway
- City
- Township/Range
- County Boundary
- RCWD Boundary

NWI Circular 39 Class

- 1 - Seasonally Flooded Basin or Flat
- 3 - Shallow Marsh
- 5 - Shallow Open Water

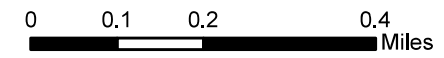


Figure 1: Ramsey County Ditch 4
Current Alignment

| | | | | |
|--------------------|------------------|--------------------|--------------------------|--------------------|
| Scale: AS SHOWN | Drawn by: IRR | Checked by: ANN | Project No.: 5555-327 | Date: 3/29/2023 |
|--------------------|------------------|--------------------|--------------------------|--------------------|

Houston Engineering Inc.

Maple Grove
P: 763.493.4522
F: 763.493.5571

43

APPENDIX A: FIELD WALK THROUGH PHOTOS



Photo #1: Grouted Weir,
STA: 45+15



Photo #2: Gravel Path and Retaining wall on
east side of ditch, STA: 36+00



Photo #3: Swale on west side of ditch, STA:
42+00



Photo #4: Gravel Path and Retaining wall on
east side of ditch, STA: 30+00



Photo #5: Chain link fence on west side of ditch,
STA: 29+00



Photo #6: Leakage from retaining wall on east
side of ditch, STA: 27+00



Photo #7: Lydia Ave STA: 27+00, looking
upstream.



Photo #8: Large open area on Lydia Ave,
STA: 26+00




Photo #9: Riprap in channel
STA: 20+00



Photo #10: Access from Northwest Maintenance
Road, STA: 24+00


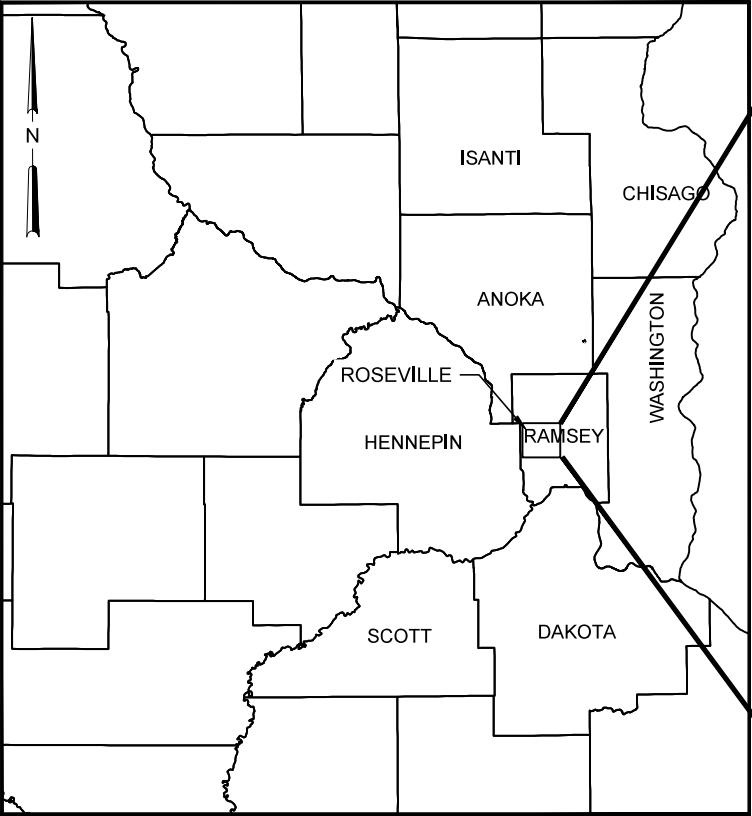


Photo #11: Outlet to Little Johanna Lake,
STA: 17+00

APPENDIX B: PROPOSED REPAIR PLAN AND PROFILE

RAMSEY COUNTY
 DITCH 4
 MAIN TRUNK REPAIR
 RICE CREEK WATERSHED DISTRICT
 CITY OF ROSEVILLE
 MAY 2023

| DRAWING INDEX | |
|---------------|---------------------------------|
| SHEET NUMBER | SHEET TITLE |
| 1 | TITLE SHEET |
| 2 | RCD 4 MAIN TRUNK PLAN & PROFILE |
| 3 | RCD 4 MAIN TRUNK PLAN & PROFILE |
| 4 | DETAILS |
| 5 | SWPPP |
| 6 | SWPPP |



- NOTES:
- 1. GEODETIC CONTROL**

HORIZONTAL: NAD83 MINNESOTA STATE PLANE, SOUTH ZONE, US FOOT

VERTICAL: NORTH AMERICAN VERTICAL DATUM OF 1988 (NAVD88)

BENCH MARK: DQ8733 SW QUARTER, SECTION 29, TOWNSHIP 29N, RANGE 23W

IN ROSEVILLE, AT THE JUNCTION OF TRUNK HIGHWAY 51 (SNELLING AVENUE) AND COUNTY ROAD C2 IN ROSEVILLE, AT TRUNK HIGHWAY 51 MILEPOINT 8.85, 91.0 FEET EAST OF NORTHBOUND TRUNK HIGHWAY 51, 80.2 FEET SOUTH OF EASTBOUND COUNTY ROAD C2, 38.5 FEET EAST OF SNELLING DRIVE, 1.5 FEET NORTH OF A WITNESS POST.
 - 2. UTILITY**

PRIOR TO ANY EXCAVATION WORK, THE CONTRACTOR IS RESPONSIBLE UNDER MINNESOTA STATE STATUTE 216D AND MINNESOTA RULES CHAPTER 7560 TO CONTACT GOPHER STATE ONE CALL FOR THE LOCATION OF UNDERGROUND UTILITY FACILITIES IN PROXIMITY TO THE EXCAVATION SITE.

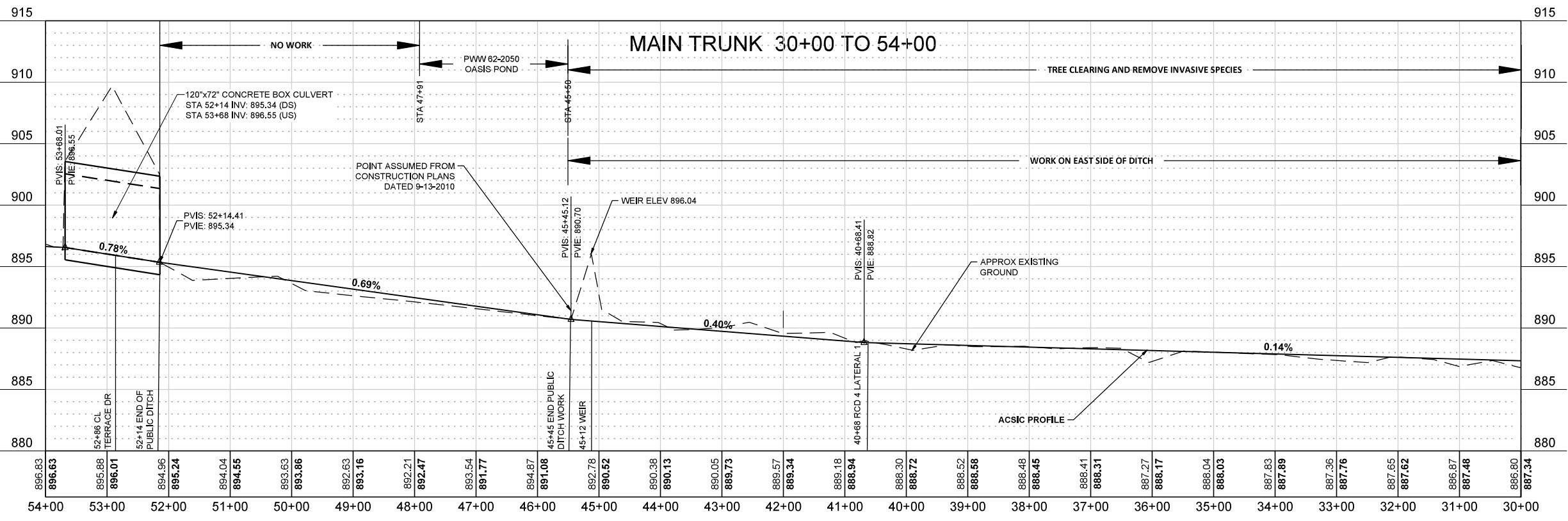
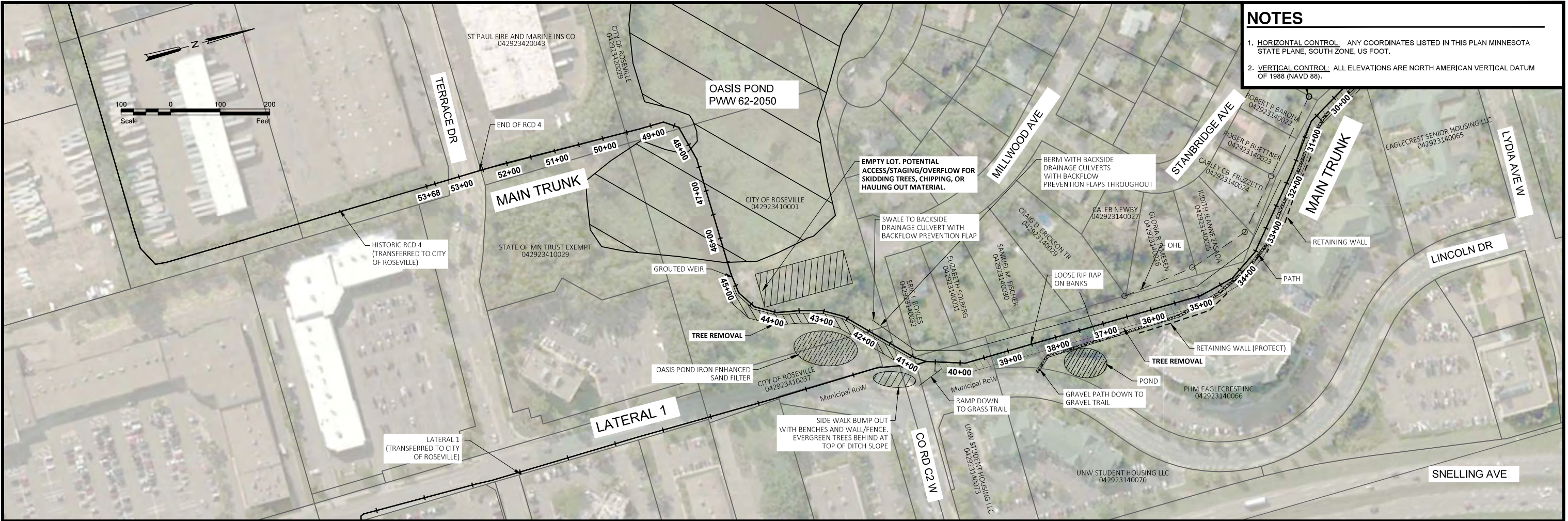
THE SUBSURFACE UTILITY INFORMATION IN THIS PLAN IS UTILITY QUALITY LEVEL D. THIS UTILITY QUALITY LEVEL WAS DETERMINED ACCORDING TO THE GUIDELINES OF CIASCE 38-02, ENTITLED "STANDARD GUIDELINE FOR THE COLLECTION AND DEPICTION OF EXISTING SUBSURFACE UTILITY DATA".
 - | DESCRIPTION | UTILITY TABULATION | OWNER |
|---------------|-----------------------------|-----------------------------|
| COMMUNICATION | CENTURY LINK | CENTURY LINK |
| COMMUNICATION | MIDCONTINENT COMMUNICATIONS | MIDCONTINENT COMMUNICATIONS |
| COMMUNICATION | ZAYO BANDWIDTH | ZAYO BANDWIDTH |
| ELECTRIC | CONNEXUS ENERGY | CONNEXUS ENERGY |
| ENERGY | XCEL ENERGY | XCEL ENERGY |
| ENERGY | MINNESOTA ENERGY RESOURCES | MINNESOTA ENERGY RESOURCES |
| GAS | CENTER POINT ENERGY | CENTER POINT ENERGY |
| PETROLEUM | MAGELLAN MIDSTREAM PARTNERS | MAGELLAN MIDSTREAM PARTNERS |
 - 4. CONTACT "GOPHER STATE ONE CALL" FOR LOCATIONS OF BURIED UTILITIES. CALL (651) 454-0002 OR (800) 252-1166. ALSO CONTACT AT www.gopherstateonecall.org**

PRELIMINARY
 NOT FOR CONSTRUCTION

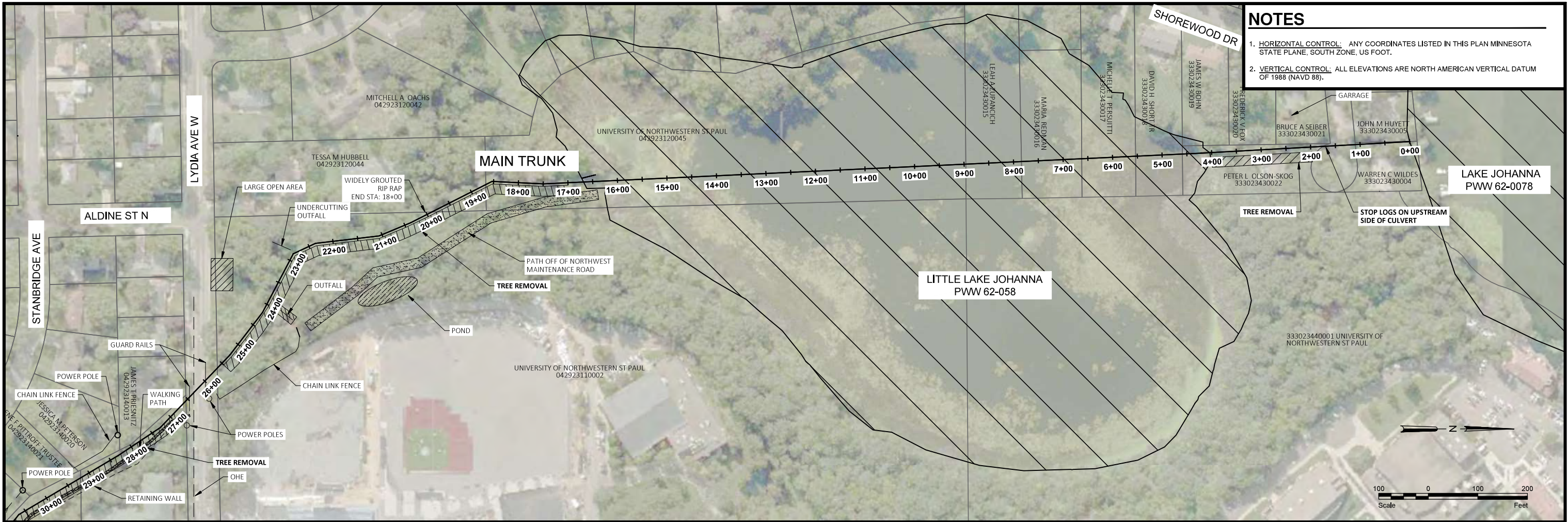
PREPARED BY:



H:\Maple Grove\RCWD\IBN\5555-0327 RCD 4 Repair Report\CAD\Plans\5555327_Plan and Profile.dwg-3 P&P MT-5/11/2023 2:40 PM-[brevia]

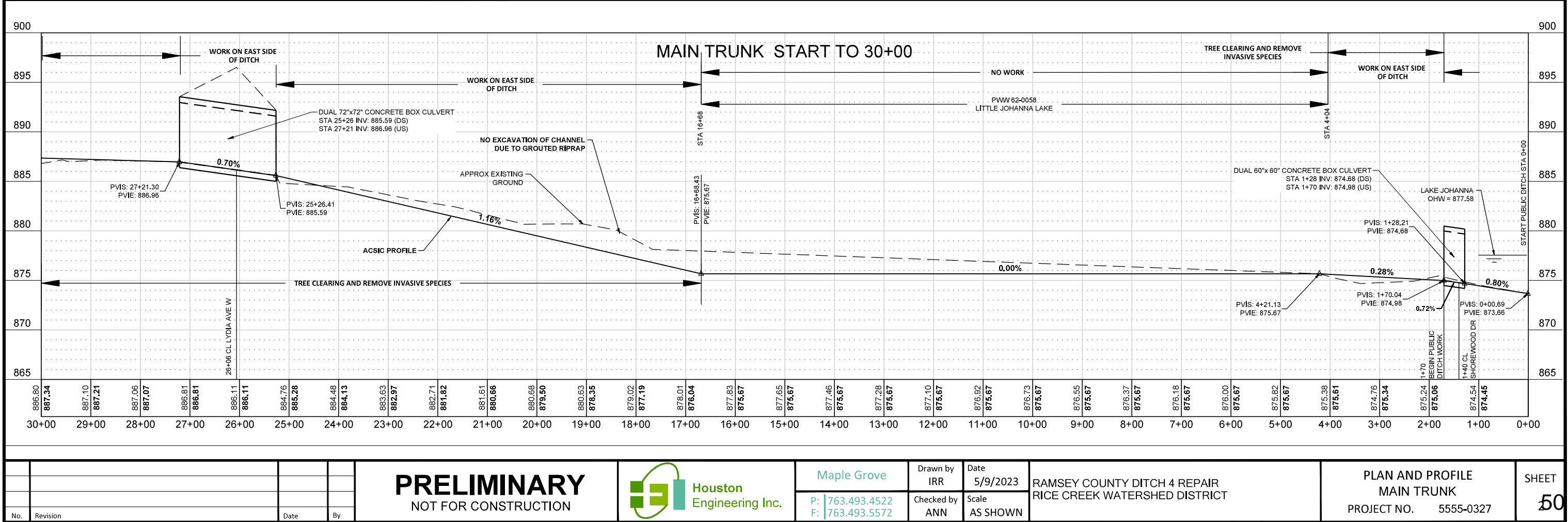


H:\Maple Grove\RCWD\IBN\5555-0327 RCD 4 Repair Report\CAD\Plans\5555327_Plan and Profile.dwg-2 P&P MT-5/11/2023 2:40 PM-(brevia)



NOTES

1. **HORIZONTAL CONTROL:** ANY COORDINATES LISTED IN THIS PLAN MINNESOTA STATE PLANE, SOUTH ZONE, US FOOT.
2. **VERTICAL CONTROL:** ALL ELEVATIONS ARE NORTH AMERICAN VERTICAL DATUM OF 1988 (NAVD 88).



PRELIMINARY
NOT FOR CONSTRUCTION



Maple Grove

P: 763.493.4522
F: 763.493.5572

Drawn by
IRR

Checked by
ANN

Date
5/9/2023

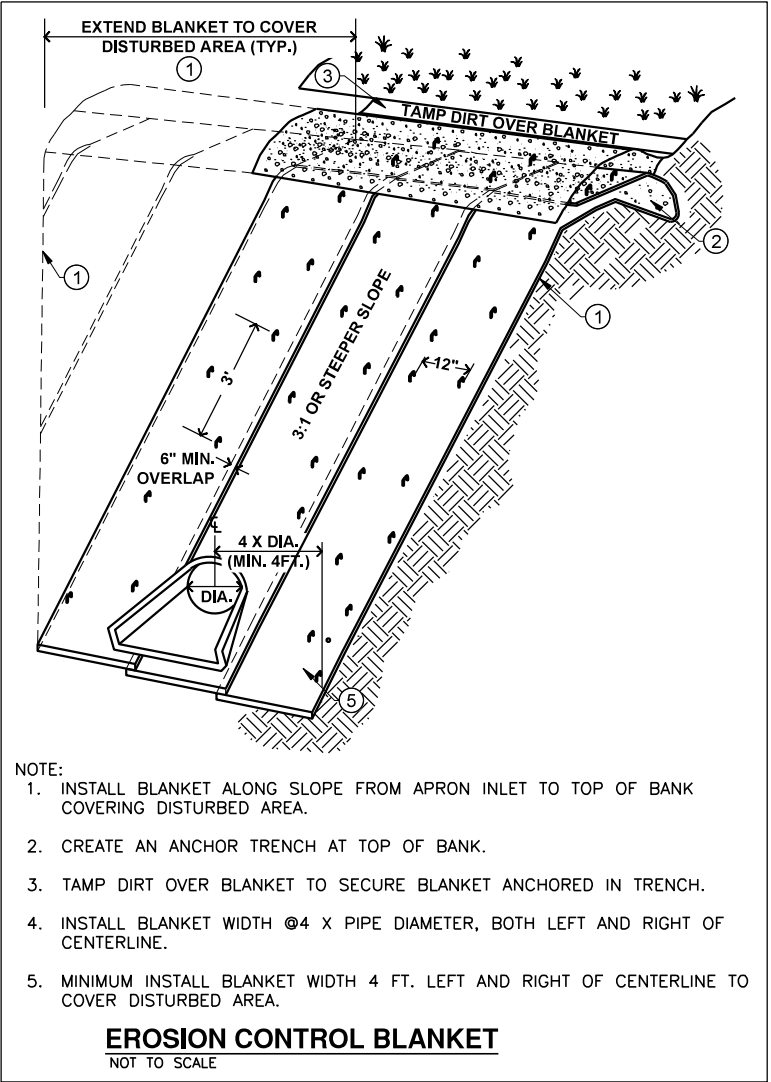
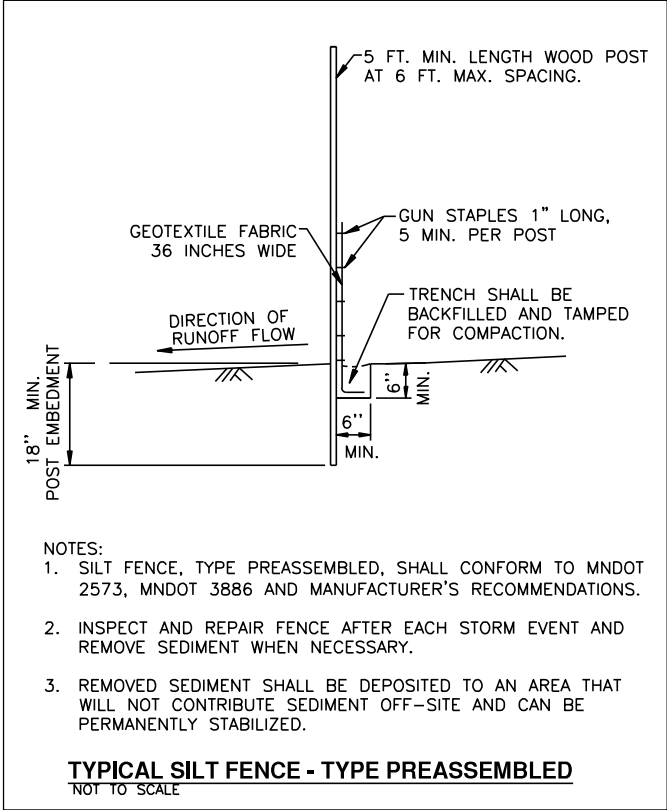
Scale
AS SHOWN

RAMSEY COUNTY DITCH 4 REPAIR
RICE CREEK WATERSHED DISTRICT

PLAN AND PROFILE
MAIN TRUNK
PROJECT NO. 5555-0327

SHEET
50

H:\Maple Grove\RCWD\IBN\5555-0327 RCD 4 Repair Report\CAD\Plans\5555327_Plan and Profile.dwg-4 DETAIL-5/11/2023 2:40 PM-(breeve)



| | | | |
|-----|----------|------|----|
| No. | Revision | Date | By |
| | | | |
| | | | |
| | | | |

PRELIMINARY
NOT FOR CONSTRUCTION



Maple Grove

P: 763.493.4522
F: 763.493.5572

Drawn by
IRR

Checked by
ANN

Date
5/9/2023

Scale
AS SHOWN

RAMSEY COUNTY DITCH 4 REPAIR
RICE CREEK WATERSHED DISTRICT

DETAILS
PROJECT NO. 5555-0327

SHEET
51

STORM WATER POLLUTION PREVENTION PLAN (SWPPP) NARRATIVE

THE MINNESOTA GENERAL PERMIT AUTHORIZATION TO DISCHARGE STORMWATER ASSOCIATED WITH CONSTRUCTION ACTIVITY ISSUED ON AUGUST 1, 2018 SHALL APPLY FOR THIS PROJECT.

GENERAL CONSTRUCTION ACTIVITY INFORMATION

PROJECT NAME: RAMSEY COUNTY DITCH 4 MAIN TRUNK REPAIR

1. PROJECT LOCATION:
CITY OR TOWNSHIP: CITY OF ROSEVILLE AND ARDEN HILLS
STATE: MN ZIP CODE: 55112 COUNTY: RAMSEY
LATITUDE/LONGITUDE OF APPROXIMATE CENTROID OF PROJECT: 45.0355,-93.1721
2. DESCRIBE THE CONSTRUCTION ACTIVITY:
THE RAMSEY COUNTY DITCH 4 MAIN TRUNK REPAIR WILL CONSIST CLEARING AND GRUBBING VEGETATION ALONG THE MAIN TRUNK.

PROJECT AREAS

1. TOTAL AREA TO BE DISTURBED (ACRES): 4.78
2. PRE-CONSTRUCTION IMPERVIOUS SURFACE (ACRES): 0.0
3. POST-CONSTRUCTION IMPERVIOUS SURFACE (ACRES): 0.0
4. TOTAL NEW IMPERVIOUS SURFACE (ACRES): 0.0

RECEIVING WATERS

SURFACE WATERS WITHIN ONE MILE OF PROJECT BOUNDARY (AERIAL RADIUS MEASUREMENT) THAT WILL RECEIVE STORMWATER FROM THE SITE OR DISCHARGE FROM PERMANENT STORMWATER MANAGEMENT SYSTEM:

| WATER BODY ID | NAME OF WATER BODY | TYPE | SPECIAL WATER | IMPAIRED WATER |
|---------------|---------------------|------|---------------|----------------|
| PWW 62-2050 | OASIS POND | POND | NO | NO |
| PWW 62-058 | LITTLE LAKE JOHANNA | LAKE | NO | YES |
| PWW 62-0078 | LAKE JOHANNA | LAKE | NO | NO |

CONTACT INFORMATION

- PROJECT OWNER: RICE CREEK WATERSHED DISTRICT
4325 PHEASANT RIDGE DR NE
BLAINE, MN 55449
- CONTRACTOR: TO BE DETERMINED

DESIGN OF CONSTRUCTION SWPPP

DESIGN OF CONSTRUCTION SWPPP COMPLETED BY:
AARON M. ZIGAN
HOUSTON ENGINEERING, INC.
7550 MERIDIAN CIRCLE NORTH, SUITE 120
MAPLE GROVE, MINNESOTA 55369
PHONE: (763) 493-4522
FAX: (763) 493-5572
azigan@houstoneng.com

PROJECT INFORMATION

1. CHAIN OF RESPONSIBILITY: OWNER AND CONTRACTOR ARE COPERMITTEES FOR THE MINNESOTA GENERAL PERMIT AUTHORIZATION TO DISCHARGE STORMWATER ASSOCIATED WITH CONSTRUCTION ACTIVITY. THE CONTRACTOR IS RESPONSIBLE TO COMPLY WITH ALL ASPECTS OF THE MINNESOTA GENERAL PERMIT AT ALL TIMES UNTIL THE NOTICE OF TERMINATION (NOT) HAS BEEN FILED WITH THE MPCA. THE CONTRACTOR WILL DEVELOP A CHAIN OF COMMAND WITH ALL OPERATORS ON THE SITE TO ENSURE THAT THE SWPPP WILL BE IMPLEMENTED AND STAY IN EFFECT UNTIL THE CONSTRUCTION PROJECT IS COMPLETE, THE ENTIRE SITE HAS UNDERGONE FINAL STABILIZATION, AND A NOTICE OF TERMINATION (NOT) HAS BEEN SUBMITTED TO THE MPCA.
2. TRAINING DOCUMENTATION: CONTRACTOR SHALL LIST PEOPLE REQUIRING TRAINING PER PART III.F.1, DATES OF TRAINING AND NAME OF INSTRUCTOR(S) AND ENTITY PROVIDING TRAINING, CONTENT OF TRAINING COURSE OR WORKSHOP INCLUDING THE NUMBER OF HOURS OF TRAINING. THE OWNER SHALL BE PROVIDED WITH A COPY OF THE TRAINING DOCUMENTATION BEFORE THE START OF CONSTRUCTION ON THE PROJECT.

PROJECT INFORMATION

1. ENVIRONMENTALLY SENSITIVE AREAS:
- A. IMPAIRED WATERS: THE RCD 4 MAIN TRUNK DISCHARGES ARE WITHIN ONE MILE OF A WATER LISTED AS IMPAIRED. THIS WATER IS LAKE JOHANNA (RCD 4 MAIN TRUNK). THIS LAKE HAS AN EPA-APPROVED IMPAIRMENT FOR: NUTRIENTS; PFOS;
- SPECIAL WATERS: THERE ARE NO SPECIAL WATERS WITHIN ONE MILE OF THE DISCHARGES FOR RCD #4 MAIN TRUNK
- B. WETLANDS: SEGMENTS OF THE WORK LIMITS CROSS WETLANDS. WORK SHALL CONFORM TO STATE AND FEDERAL WETLAND LAWS.
- C. KARST AREAS: THERE ARE NO KNOWN KARST AREAS WITHIN THE PROJECT BOUNDARY.
- D. CALCAREOUS FENS: THERE ARE NO KNOWN CALCAREOUS FENS WITHIN THE PROJECT BOUNDARY.
- E. ENDANGERED OR THREATENED SPECIES: JUMPING SPIDERS, CADDIS FLY AND KINNICKINNICK DEWBERRY MAY BE LOCATED WITHIN THE WORK LIMITS. SEE SPECIFICATIONS FOR FACT SHEETS AND GUIDANCE ON AVOIDANCE.
- F. HISTORIC PLACES OR ARCHEOLOGICAL SITES: THERE ARE NO KNOWN HISTORIC PLACES OR ARCHEOLOGICAL SITES WITHIN THE PROJECT BOUNDARY.
- G. STEEP SLOPES: SLOPES 1:3 (V:H) OR STEEPER IN GRADE ARE CONFINED TO THE SLOPES OF THE COUNTY DITCH SYSTEM.

2. SOIL TYPES.
- THE SEDIMENT REMOVAL WILL GENERALLY CONSIST OF FINE SANDS AND LOAMS. ESTIMATED PARTICLE SIZE RANGING FROM 0.1 MM TO 7.5 CM.

3. ORDER OF CONSTRUCTION ACTIVITIES:
- A. INSTALL EROSION AND SEDIMENT CONTROL MEASURES.
- B. CLEAR AND GRUB VEGETATION NOTED IN PLANS
- C. STABILIZE AREAS DISTURBED WITH TEMPORARY EROSION AND SEDIMENT CONTROL MEASURES.
- D. COMPLETE PERMANENT RESTORATION WITH EROSION AND SEDIMENT CONTROL MEASURES.

EROSION PREVENTION PRACTICES

1. STABILIZATION MUST BE INITIATED IMMEDIATELY AND NO LATER THAN 7 DAYS CALENDAR DAYS WHENEVER ANY CONSTRUCTION ACTIVITY HAS TEMPORARILY OR PERMANENTLY CEASED ON ANY PORTION OF THE SITE. STABILIZATION MEANS THE EXPOSED GROUND SURFACE HAS BEEN COVERED BY APPROPRIATE MATERIALS SUCH AS MULCH, STAKED SOD, RIPRAP, EROSION CONTROL BLANKET, MATS OR OTHER MATERIAL THAT PREVENTS EROSION FROM OCCURRING. GRASS, AGRICULTURAL CROP OR OTHER SEEDING ALONE IS NOT STABILIZATION. MULCH MATERIALS MUST ACHIEVE APPROXIMATELY 90 PERCENT GROUND COVERAGE (TYPICALLY 2 TON/ACRE).
2. STORMWATER CONVEYANCE CHANNELS MUST BE ROUTED AROUND UNSTABILIZED AREAS. EROSION CONTROLS AND VELOCITY DISSIPATION DEVICES MUST BE USED ALONG THE LENGTH OF THE CONVEYANCE CHANNEL AND AT ANY OUTLET.
3. PIPE OUTLETS MUST BE PROVIDED WITH TEMPORARY OR PERMANENT ENERGY DISSIPATION WITHIN 24 HOURS AFTER CONNECTION TO A SURFACE WATER.
4. IF FEASIBLE, STORMWATER DISCHARGES FROM BMPS MUST BE DIRECTED TO VEGETATED AREAS. USE VELOCITY DISSIPATION DEVICES AT DISCHARGE POINT IF NECESSARY.

SEDIMENT CONTROL PRACTICES

1. SEDIMENT CONTROL PRACTICES MUST BE ESTABLISHED ON ALL DOWN GRADIENT PERIMETERS AND BE LOCATED UP GRADIENT OF ANY BUFFER ZONES. THE PERIMETER SEDIMENT CONTROL PRACTICE MUST BE IN PLACE BEFORE ANY UP GRADIENT LAND-DISTURBING ACTIVITIES BEGIN. THESE PRACTICES SHALL REMAIN IN PLACE UNTIL FINAL STABILIZATION.
2. RE-INSTALL ALL SEDIMENT CONTROL PRACTICES THAT HAVE BEEN ADJUSTED OR REMOVED TO ACCOMMODATE SHORT-TERM ACTIVITIES SUCH AS CLEARING OR GRUBBING, OR PASSAGE OF VEHICLES, IMMEDIATELY AFTER THE SHORT-TERM ACTIVITY HAS BEEN COMPLETED. COMPLETE ANY SHORT-TERM ACTIVITY THAT REQUIRES REMOVAL OF SEDIMENT CONTROL PRACTICES AS QUICKLY AS POSSIBLE. RE-INSTALL SEDIMENT CONTROL PRACTICES BEFORE THE NEXT PRECIPITATION EVENT EVEN IF THE SHORT-TERM ACTIVITY IS NOT COMPLETE.
3. ALL STORM DRAIN INLETS MUST BE PROTECTED BY APPROPRIATE BMPS DURING CONSTRUCTION UNTIL ALL SOURCES WITH POTENTIAL FOR DISCHARGING TO THE INLET HAVE BEEN STABILIZED. INLET PROTECTION MAY BE REMOVED FOR A PARTICULAR INLET IF A SPECIFIC SAFETY CONCERN (STREET FLOODING/FREEZING) HAS BEEN IDENTIFIED BY THE PERMITTEE OR THE JURISDICTIONAL AUTHORITY. THE PERMITTEE MUST DOCUMENT THE NEED FOR REMOVAL AND RETAIN THE RECORD WITH THE SWPPP.
4. TEMPORARY SOIL STOCKPILES MUST HAVE SILT FENCE OR OTHER EFFECTIVE SEDIMENT CONTROLS, AND CANNOT BE PLACED IN ANY NATURAL BUFFERS OR SURFACE WATERS, INCLUDING STORMWATER CONVEYANCES SUCH AS CURB AND GUTTER SYSTEMS, OR CONDUITS AND DITCHES UNLESS THERE IS A BYPASS IN PLACE FOR THE STORMWATER.
5. WHERE VEHICLE TRAFFIC LEAVES ANY PART OF THE SITE (OR ONTO PAVED ROADS WITHIN THE SITE) A VEHICLE TRACKING BMP, APPROVED BY THE ENGINEER, MUST BE INSTALLED TO MINIMIZE THE TRACK OUT OF SEDIMENT FROM THE CONSTRUCTION SITE. STREET SWEEPING MUST BE USED IF SUCH VEHICLE TRACKING BMPS ARE NOT ADEQUATE TO PREVENT SEDIMENT FROM BEING TRACKED ONTO THE STREET.
6. SOIL COMPACTION MUST BE MINIMIZED AND, UNLESS INFEASIBLE, PRESERVE TOPSOIL. MINIMIZING SOIL COMPACTION IS NOT REQUIRED WHERE THE FUNCTION OF A SPECIFIC AREA OF THE SITE DICTATES THAT IT BE COMPACTED.
7. SOIL COMPACTION MUST BE MINIMIZED AND, UNLESS INFEASIBLE, PRESERVE TOPSOIL. MINIMIZING SOIL COMPACTION IS NOT REQUIRED WHERE THE FUNCTION OF A SPECIFIC AREA OF THE SITE DICTATES THAT IT BE COMPACTED.

INSPECTIONS AND MAINTENANCE

1. THE CONTRACTOR SHALL IDENTIFY THE INDIVIDUAL(S) CERTIFIED AS A SITE MANAGER FOR OVERSEEING IMPLEMENTATION OF, REVISING, AND AMENDING THE SWPPP AND PERFORMING INSPECTIONS.
2. THE CONTRACTOR SHALL IDENTIFY THE INDIVIDUAL(S) CERTIFIED AS A BMP INSTALLER FOR PERFORMING OR SUPERVISING THE INSTALLATION, MAINTENANCE AND REPAIR OF BMPS.
3. INSPECTIONS WILL BE CONDUCTED AT LEAST ONE TIME PER WEEK AND WITHIN 24 HOURS AFTER A RAINFALL EVENT GREATER THAN 0.50 INCH IN 24 HOURS.
4. WHERE PARTS OF THE CONSTRUCTION SITE HAVE UNDERGONE FINAL STABILIZATION, BUT WORK REMAINS ON OTHER PARTS OF THE SITE, INSPECTIONS OF THE STABILIZED AREAS MAY BE REDUCED TO ONCE PER MONTH.
5. WHERE WORK HAS BEEN SUSPENDED DUE TO FROZEN GROUND CONDITIONS, THE REQUIRED INSPECTIONS AND MAINTENANCE SCHEDULE MUST BEGIN WITHIN 24 HOURS AFTER RUNOFF OCCURS AT THE SITE OR 24 HOURS PRIOR TO RESUMING CONSTRUCTION, WHICHEVER COMES FIRST.
6. ALL PERIMETER CONTROL DEVICES MUST BE REPAIRED, REPLACED, OR SUPPLEMENTED WHEN THEY BECOME NONFUNCTIONAL OR THE SEDIMENT REACHES ONE-HALF (1/2) OF THE HEIGHT OF THE DEVICE. THESE REPAIRS MUST BE MADE BY THE END OF THE NEXT BUSINESS DAY AFTER DISCOVERY, OR THEREAFTER AS SOON AS FIELD CONDITIONS ALLOW ACCESS.
7. SURFACE WATERS, INCLUDING DRAINAGE DITCHES AND CONVEYANCE SYSTEMS, MUST BE INSPECTED FOR EVIDENCE OF EROSION AND SEDIMENT DEPOSITION.
8. CONSTRUCTION SITE VEHICLE EXIT LOCATIONS MUST BE INSPECTED FOR EVIDENCE OF OFF-SITE SEDIMENT TRACKING ONTO PAVED SURFACES. TRACKED SEDIMENT MUST BE REMOVED FROM ALL PAVED SURFACES BOTH ON AND OFF SITE WITHIN 24 HOURS OF DISCOVERY.
9. ALL INFILTRATION AREAS MUST BE INSPECTED TO ENSURE THAT NO SEDIMENT FROM ONGOING CONSTRUCTION ACTIVITY IS REACHING THE INFILTRATION AREA. ALL INFILTRATION AREAS MUST BE INSPECTED TO ENSURE THAT EQUIPMENT IS NOT BEING DRIVEN ACROSS THE INFILTRATION AREA.

H:\Maple Grove\RCWD\IBN\5555-0327 RCD 4 Repair Report\CAD\Plans\5555327_SWPPP-5\11/2023 2:40 PM-(breeve)

| | | | |
|-----|----------|------|----|
| | | | |
| | | | |
| | | | |
| No. | Revision | Date | By |

PRELIMINARY
NOT FOR CONSTRUCTION



| | | |
|------------------------------------|-------------------|-------------------|
| Maple Grove | Drawn by IRR | Date 5/9/2023 |
| P: 763.493.4522 F: 763.493.5572 | Checked by ANN | Scale AS SHOWN |

| |
|---|
| RAMSEY COUNTY DITCH 4 REPAIR RICE CREEK WATERSHED DISTRICT |
|---|

| |
|--------------------------|
| SWPPP (1 OF 2) |
| PROJECT NO. 5555-0327 |

| |
|-------|
| SHEET |
| 52 |

H:\Maple Grove\RCWD\IBN\5555-0327 RCD 4 Repair Report\CAD\Plans\5555327_Plan and Profile.dwg-6 SWPPP (2)-5/11/2023 2:40 PM-(breeze)

POLLUTION PREVENTION MANAGEMENT MEASURES

THE FOLLOWING POLLUTION PREVENTION MANAGEMENT MEASURES SHALL BE IMPLEMENTED ON THE SITE AND SHALL BE CONSIDERED INCIDENTAL TO THE PROJECT:

1. BUILDING PRODUCTS THAT HAVE THE POTENTIAL TO LEACH POLLUTANTS, PESTICIDES, HERBICIDES, INSECTICIDES, FERTILIZERS, TREATMENT CHEMICALS, AND LANDSCAPE MATERIALS MUST BE UNDER COVER (E.G., PLASTIC SHEETING OR TEMPORARY ROOFS) TO PREVENT THE DISCHARGE OF POLLUTANTS OR PROTECTED BY A SIMILARLY EFFECTIVE MEANS DESIGNED TO MINIMIZE CONTACT WITH STORMWATER.
2. HAZARDOUS MATERIALS, TOXIC WASTE, (INCLUDING OIL, DIESEL FUEL, GASOLINE, HYDRAULIC FLUIDS, PAINT SOLVENTS, PETROLEUM-BASED PRODUCTS, WOOD PRESERVATIVES, ADDITIVES, CURING COMPOUNDS, AND ACIDS) MUST BE PROPERLY STORED IN SEALED CONTAINERS TO PREVENT SPILLS, LEAKS OR OTHER DISCHARGE. RESTRICTED ACCESS STORAGE AREAS MUST BE PROVIDED TO PREVENT VANDALISM. STORAGE AND DISPOSAL OF HAZARDOUS WASTE OR HAZARDOUS MATERIALS MUST BE IN COMPLIANCE WITH MINN. R. CH.7045 INCLUDING SECONDARY CONTAINMENT AS APPLICABLE.
3. SOLID WASTE MUST BE STORED, COLLECTED AND DISPOSED OF PROPERLY IN COMPLIANCE WITH MINN. R. CH.7035.
4. PORTABLE TOILETS MUST BE POSITIONED SO THAT THEY ARE SECURE AND WILL NOT BE TIPPED OR KNOCKED OVER. SANITARY WASTE MUST BE DISPOSED OF PROPERLY IN ACCORDANCE WITH MINN. R. CH.7041.
5. REASONABLE STEPS SHALL BE TAKEN TO PREVENT THE DISCHARGE OF SPILLED OR LEAKED CHEMICALS, INCLUDING FUEL, FROM ANY AREA WHERE CHEMICALS OR FUEL WILL BE LOADED OR UNLOADED INCLUDING THE USE OF DRIP PANS OR ABSORBENTS UNLESS INFEASIBLE. FUELING MUST BE CONDUCTED IN A CONTAINED AREA UNLESS INFEASIBLE. ADEQUATE SUPPLIES MUST BE AVAILABLE AT ALL TIMES TO CLEAN UP DISCHARGED MATERIALS AND AN APPROPRIATE DISPOSAL METHOD MUST BE AVAILABLE FOR RECOVERED SPILLED MATERIALS. REPORT AND CLEAN UP SPILLS IMMEDIATELY AS REQUIRED BY MINN. STAT. § 115.061, USING DRY CLEAN UP MEASURES WHERE POSSIBLE.
6. WASHING THE EXTERIOR OF VEHICLES OR EQUIPMENT ON THE PROJECT SITE MUST BE LIMITED TO A DEFINED AREA OF THE SITE. RUNOFF FROM THE WASHING AREA MUST BE CONTAINED IN A SEDIMENT BASIN OR OTHER SIMILARLY EFFECTIVE CONTROLS AND WASTE FROM THE WASHING ACTIVITY MUST BE PROPERLY DISPOSED OF. STORE AND PROPERLY USE THE SOAPS, DETERGENTS, OR SOLVENTS. NO ENGINE DEGREASING IS ALLOWED ON SITE.
7. EFFECTIVE CONTAINMENT SHALL BE PROVIDED FOR ALL LIQUID AND SOLID WASTES GENERATED BY WASHOUT OPERATIONS (CONCRETE, STUCCO, PAINT, FORM RELEASE OILS, CURING COMPOUNDS AND OTHER CONSTRUCTION MATERIALS) RELATED TO THE CONSTRUCTION ACTIVITY. THE LIQUID AND SOLID WASHOUT WASTES MUST NOT CONTACT THE GROUND, AND THE CONTAINMENT MUST BE DESIGNED SO THAT IT DOES NOT RESULT IN RUNOFF FROM THE WASHOUT OPERATIONS OR AREAS. LIQUID AND SOLID WASTES MUST BE DISPOSED OF PROPERLY AND IN COMPLIANCE WITH MPCA RULES. A SIGN MUST BE INSTALLED ADJACENT TO EACH WASHOUT FACILITY THAT REQUIRES SITE PERSONNEL TO UTILIZE THE PROPER FACILITIES FOR DISPOSAL OF CONCRETE AND OTHER WASHOUT WASTES.
8. IN THE EVENT OF A SPILL, THE CONTRACTOR WILL MAKE THE APPROPRIATE NOTIFICATION(S) TO THE MPCA, CONSISTENT WITH THE FOLLOWING PROCEDURES:

SPILLS OF PETROLEUM IN A QUANTITY GREATER THAN 5 GALLONS MUST BE REPORTED IMMEDIATELY TO THE MINNESOTA DUTY OFFICER.

SPILLS OF ANY QUANTITY OF ALL OTHER CHEMICALS OR MATERIALS WHICH MAY CAUSE POLLUTION OF WATERS OF THE STATE MUST BE REPORTED IMMEDIATELY TO THE MINNESOTA DUTY OFFICER.

REPORTABLE SPILLS SHOULD BE DIRECTED TO THE MINNESOTA DUTY OFFICER BY IMMEDIATELY CALLING THE FOLLOWING NUMBERS: (651) 649-5451 OR (800) 422-0798.
- FINAL STABILIZATION
- FINAL STABILIZATION IS NOT COMPLETE UNTIL ALL OF THE FOLLOWING REQUIREMENTS ARE COMPLETE:
1. ALL SOIL DISTURBING ACTIVITIES AT THE SITE HAVE BEEN COMPLETED AND ALL SOILS ARE STABILIZED BY A UNIFORM PERENNIAL VEGETATIVE COVER WITH A DENSITY OF 70 PERCENT OF ITS EXPECTED FINAL GROWTH DENSITY OVER THE ENTIRE PERVIOUS SURFACE AREA, OR OTHER EQUIVALENT MEANS NECESSARY TO PREVENT SOIL FAILURE UNDER EROSION CONDITIONS.

2. ALL TEMPORARY SYNTHETIC AND STRUCTURAL EROSION PREVENTION AND SEDIMENT CONTROL BMPS (SUCH AS SILT FENCE) HAVE BEEN REMOVED. BMPS DESIGNED TO DECOMPOSE ON SITE (SUCH AS SOME COMPOST LOGS) MAY BE LEFT IN PLACE.

3. FOR CONSTRUCTION PROJECTS ON AGRICULTURAL LAND (E.G., PIPELINES ACROSS CROP, FIELD PASTURE OR RANGE LAND) THE DISTURBED LAND HAS BEEN RETURNED TO ITS PRECONSTRUCTION AGRICULTURAL USE.
- AMENDMENTS
- AMENDMENT/BY/DATE
-
- VICINITY MAP
-
- | EROSION AND SEDIMENT CONTROL QUANTITY SUMMARY AND BMP SCHEDULE | | |
|--|-------|----------|
| DESCRIPTION | UNITS | QUANTITY |
| SILT FENCE, TYPE PA* | L F | 100 |
| SEEDING & MULCH** | ACRE | 4.1 |
| EROSION CONTROL BLANKETS CATEGORY 3* | S Y | 100 |
- *SILT FENCE AND BLANKET TO BE INSTALLED AT LOCATIONS SPECIFIED BY ENGINEER
**MN/DOT SEED MIXTURE 25-121. APPLICATION RATE: 61 LBS/ACRE
- | | | | |
|-----|----------|------|----|
| | | | |
| | | | |
| No. | Revision | Date | By |
- PRELIMINARY
NOT FOR CONSTRUCTION
-
- Maple Grove
- Drawn by
IRR
- Date
5/9/2023
- P: 763.493.4522
F: 763.493.5572
- Checked by
ANN
- Scale
AS SHOWN
- RAMSEY COUNTY DITCH 4 REPAIR
RICE CREEK WATERSHED DISTRICT
- SWPPP (2 OF 2)
- PROJECT NO. 5555-0327
- SHEET
- 53

APPENDIX C: PRELIMINARY OPINION OF PROBABLE CONSTRUCTION COST

OPINION OF PROBABLE COST:
RCD #4
RAMSEY COUNTY DITCH 4

RAMSEY COUNTY, MINNESOTA

May 11, 2023

| Item | Item Description | Unit | Quantity | Unit Price | Total Price |
|--|--|----------|----------|--------------|----------------------|
| 1 | Mobilization | Lump Sum | 1 | \$ 15,000.00 | \$ 15,000.00 |
| 2 | Traffic Control & Public Safety (Recreational Trail Usage) | Lump Sum | 1 | \$ 8,000.00 | \$ 8,000.00 |
| 3 | Seeding and Mulch | Acre | 4.1 | \$ 4,000.00 | \$ 16,346.22 |
| 4 | Tree Clearing and Removal | Acre | 4.1 | \$ 25,000.00 | \$ 102,163.90 |
| 5 | Silt Fence | Lin. Ft. | 100 | \$ 5.00 | \$ 500.00 |
| 6 | Excavator/Dozer Hours | Hours | 4 | \$ 225.00 | \$ 900.00 |
| 7 | Sediment Control Log | Lin. Ft. | 100 | \$ 4.00 | \$ 400.00 |
| 8 | Erosion Control Blanket | Sq. Yds | 100 | \$ 4.00 | \$ 400.00 |
| 9 | Protection of Existing Adjacent Features (Lateral Connections, Retianing Walls, Gravel Trails) | Lump Sum | 1 | \$ 2,500.00 | \$ 2,500.00 |
| 10 | Stormwater Permit and SWPPP Compliance | Lump Sum | 1 | \$ 4,000.00 | \$ 4,000.00 |
| Construction Sub-total | | | | | \$ 150,210.12 |
| 20% Construction Contingency | | | | | \$ 30,042.02 |
| Engineering | | | | | \$ 45,063.04 |
| Legal/Admin Fee | | | | | \$ 10,000.00 |
| TOTAL OPINION OF PROBABLE CONSTRUCTION COST | | | | | \$235,315.18 |

APPENDIX D: DNR NATURAL HERITAGE REVIEW



Formal Natural Heritage Review - Cover Page

See next page for results of review. A draft watermark means the project details have not been finalized and the results are not official.

Project Name: Ramsey County Ditch #4 Repair Project

Project Proposer: Houston Engineering Inc.

Project Type: Natural Resource Management, Water Resources

Project Type Activities: Tree Removal

TRS: T29 R23 S4, T30 R23 S33

County(s): Ramsey

DNR Admin Region(s): Central

Reason Requested: Other

Project Description: The project's scope includes removal of trees and vegetation within the right of way of Ramsey County Ditch #4, located within the city of Roseville and ...

Existing Land Uses: The existing landuse of the project is the same as proposed since it is a repair of an existing ditch.

Landcover / Habitat Impacted: Trees, shrubs and vegetation will be impacted from the ditch repair.

Waterbodies Affected: The ditch goes through three different public waters: Oasis Pond, Little Johanna Lake and Johanna Lake. There are no planned impacts that will take place to the public water basins.

Groundwater Resources Affected: There are no planned impacts to any ground water resources.

Previous Natural Heritage Review: No

Previous Habitat Assessments / Surveys: No

SUMMARY OF AUTOMATED RESULTS

| Category | Results | Response By Category |
|---|----------------------|-------------------------------------|
| Project Details | No Comments | No Further Review Required |
| Ecologically Significant Area | No Comments | No Further Review Required |
| State-Listed Endangered or Threatened Species | Needs Further Review | State-protected Species in Vicinity |
| State-Listed Species of Special Concern | Comments | Recommendations |
| Federally Listed Species | Comments | RPBB High Potential Zone |



March 31, 2023

Project Name: Ramsey County Ditch #4 Repair Project

Project Proposer: Houston Engineering Inc.

Project Type: Natural Resource Management, Water Resources

Project ID: MCE #2023-00267

AUTOMATED RESULTS: FURTHER REVIEW IS NEEDED

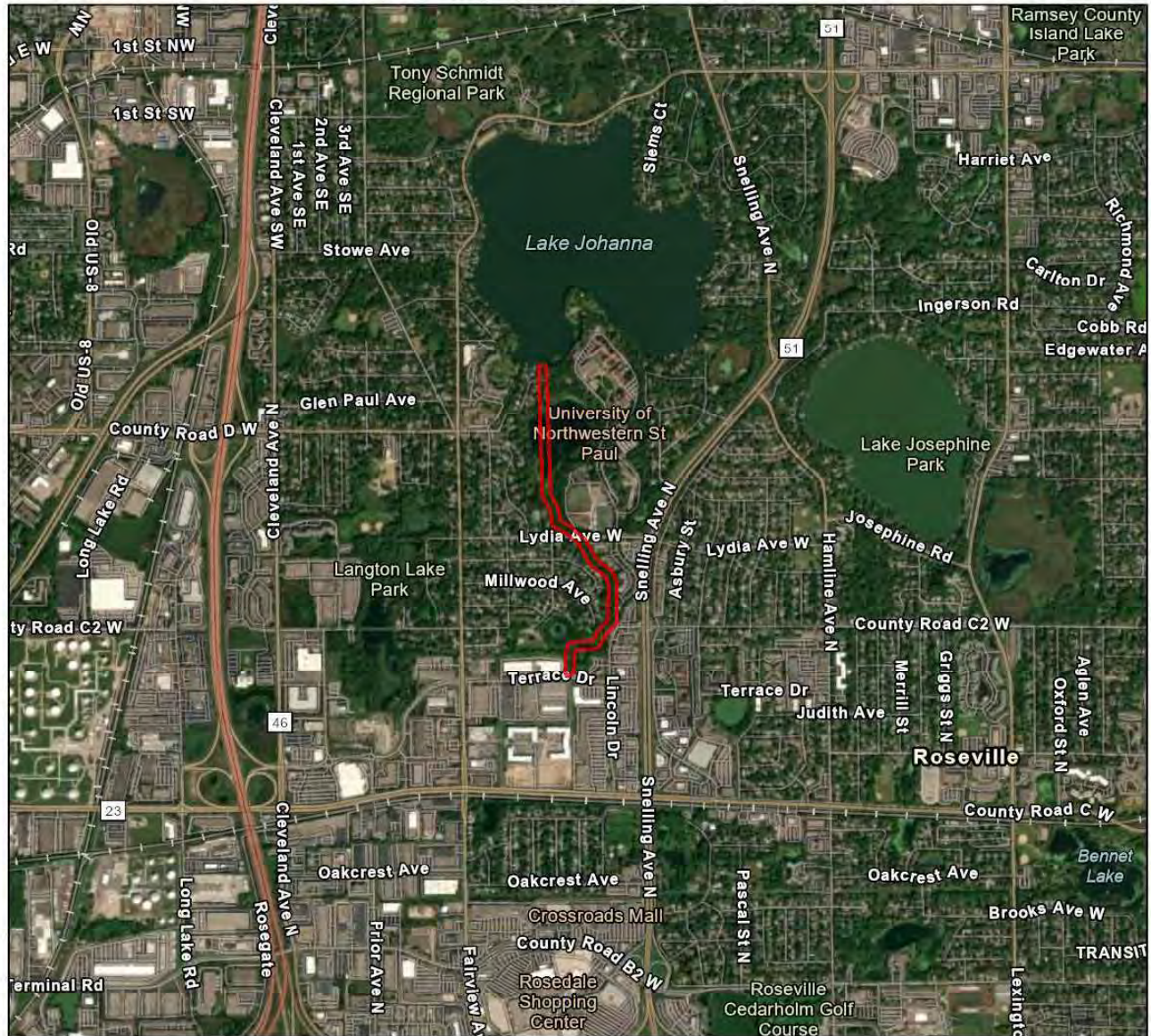
As requested, the above project has undergone an automated review for potential impacts to rare features. Based on this review, one or more rare features may be impacted by the proposed project and further review by the Natural Heritage Review Team is needed. You will receive a separate notification email when the review process is complete and the Natural Heritage Review letter has been posted.

Please refer to the table on the cover page of this report for a summary of potential impacts to rare features. For additional information or planning purposes, use the Explore Page in Minnesota Conservation Explorer to view the potentially impacted rare features or to create a Conservation Planning Report for the proposed project.

If you have additional information to help resolve the potential impacts listed in the summary results, please attach related project documentation in the Edit Details tab of the Project page. Relevant information includes, but is not limited to, additional project details, completed habitat assessments, or survey results. This additional information will be considered during the project review.

Ramsey County Ditch #4 Repair Project

Aerial Imagery With Locator Map



0 0.17 0.35 0.7 1.05 1.4 Miles

Project Boundary

Project Type: Natural Resource Management, Water Resources

Project Size (acres): 14.44

County(s): Ramsey

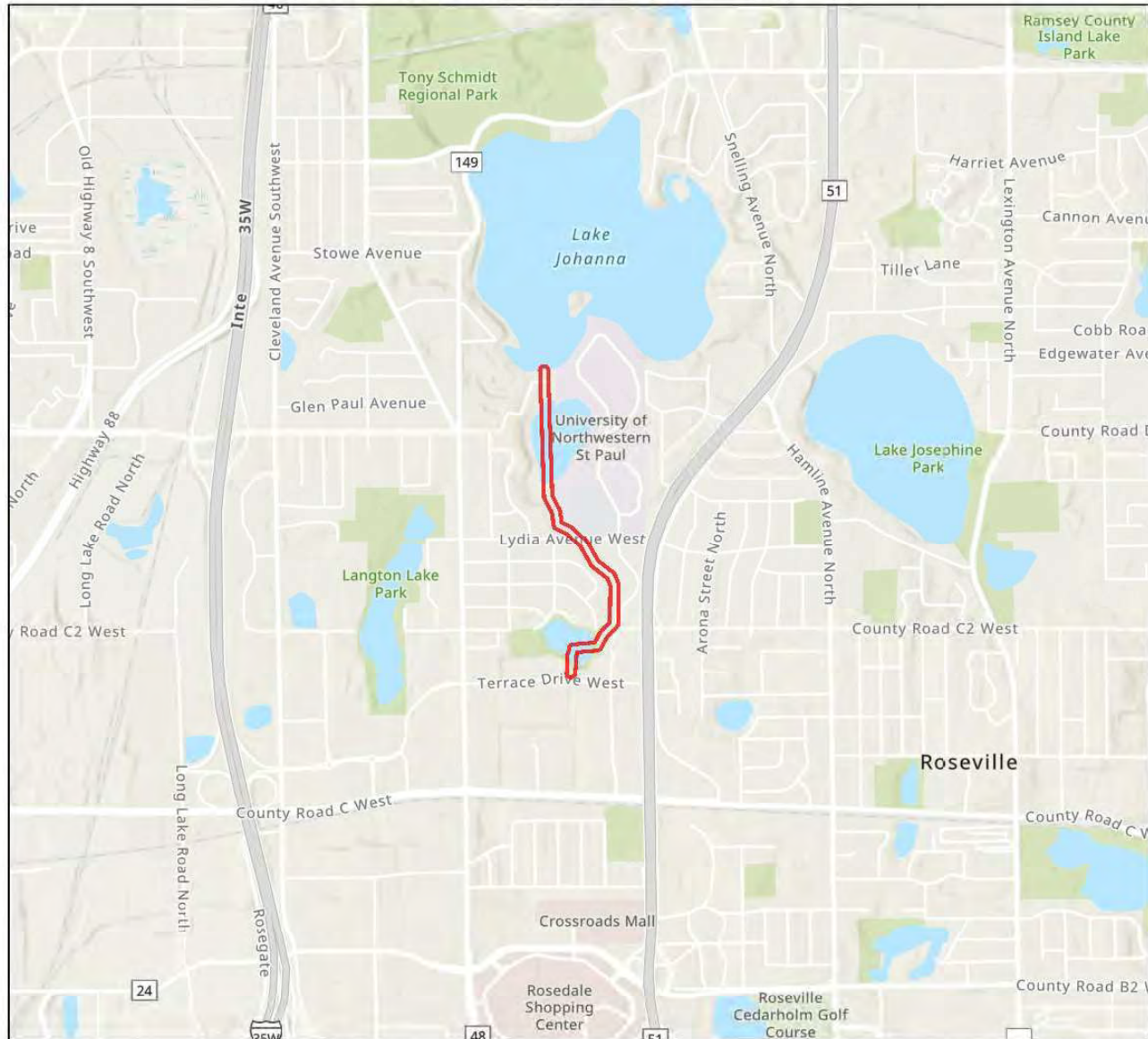
TRS: T29 R23 S4, T30 R23 S33

Earthstar Geographics
Esri, HERE, Garmin, FAO, NOAA, USGS, EPA
Metropolitan Council, MetroGIS, Esri, HERE, Garmin, SafeGraph,



Ramsey County Ditch #4 Repair Project

USA Topo Basemap With Locator Map



0 0.17 0.35 0.7 1.05 1.4 Miles

Project Boundary

Project Type: Natural Resource Management, Water Resources

Project Size (acres): 14.44

County(s): Ramsey

TRS: T29 R23 S4, T30 R23 S33

Esri, NASA, NGA, USGS, FEMA
Esri, HERE, Garmin, FAO, NOAA, USGS, EPA
Metropolitan Council, MetroGIS, Esri, HERE, Garmin, SafeGraph,





Minnesota Department of Natural Resources
Division of Ecological & Water Resources
500 Lafayette Road, Box 25
St. Paul, MN 55155-4025

July 4, 2023

Correspondence # MCE 2023-00267

Isabella Reeve
Houston Engineering

RE: Natural Heritage Review of the proposed Ramsey County Ditch #4 Repair Project,
T29N R23W Section 4, T30N R23W Section 33; Ramsey County

Dear Isabella Reeve,

As requested, the Minnesota Natural Heritage Information System has been reviewed to determine if the proposed project has the potential to impact any rare species or other significant natural features. Based on the project details provided with the request, the following rare features may be impacted by the proposed project:

State-listed Species

- A rare caddisfly (*Oecetis ditissa*), state listed as threatened, and a jumping spider (*Paradamoetas fontanus*) have been documented nearby. The habitat use and current status of the caddisfly in Oasis Pond is unknown but juveniles are vulnerable to deterioration in water quality, especially increased siltation. The jumping spider is also not well understood but it occurs in bogs, marsh edges, and prairie. As such, effective erosion prevention and sediment control practices must be implemented and maintained near the river throughout the duration of the project and incorporated into any stormwater management plan.
- The Natural Heritage Information System (NHIS) tracks bat roost trees and hibernacula plus some acoustic data, but this information is not exhaustive. Even if there are no bat records listed nearby, all seven of Minnesota's bats, including the federally endangered northern long-eared bat (*Myotis septentrionalis*), can be found throughout Minnesota. During the active season (approximately April-November) bats roost underneath bark, in cavities, or in crevices of both live and dead trees. Tree removal can negatively impact bats by destroying roosting habitat, especially during the pup rearing season when females are forming maternity roosting colonies

and the pups cannot yet fly. To minimize these impacts, the DNR recommends that tree removal be avoided from June 1 through August 15.

- Please visit the [DNR Rare Species Guide](#) for more information on the habitat use of these species and recommended measures to avoid or minimize impacts. For further assistance with these species, please contact the appropriate [DNR Regional Nongame Specialist](#) or [Regional Ecologist](#).

Federally Protected Species

- The area of interest overlaps with a Rusty Patched Bumble Bee *High Potential Zone*. The rusty patched bumble bee (*Bombus affinis*) is federally listed as endangered and is likely to be present in suitable habitat within *High Potential Zones*. From April through October this species uses underground nests in upland grasslands, shrublands, and forest edges, and forages where nectar and pollen are available. From October through April the species overwinters under tree litter in upland forests and woodlands. The rusty patched bumble bee may be impacted by a variety of land management activities including, but not limited to, prescribed fire, tree-removal, haying, grazing, herbicide use, pesticide use, land-clearing, soil disturbance or compaction, or use of non-native bees. The [USFWS rusty patched bumble bee guidance](#) provides guidance on avoiding impacts to rusty patched bumble bee and a key for determining if actions are likely to affect the species; the determination key can be found in the appendix. If applicable, the DNR also recommends reseeding disturbed soils with native species of grasses and forbs using [BWSR Seed Mixes](#) or [MnDOT Seed Mixes](#). Please visit the [USFWS Rusty Patched Bumble Bee Map](#) for the most current locations of *High Potential Zones*.
- To ensure compliance with federal law, conduct a federal regulatory review using the U.S. Fish and Wildlife Service's (USFWS) online [Information for Planning and Consultation \(IPaC\) tool](#).

Environmental Review and Permitting

- Please include a copy of this letter and the MCE-generated Final Project Report in any state or local license or permit application. Please note that measures to avoid or minimize disturbance to the above rare features may be included as restrictions or conditions in any required permits or licenses.

The Natural Heritage Information System (NHIS), a collection of databases that contains information about Minnesota's rare natural features, is maintained by the Division of Ecological and Water Resources, Department of Natural Resources. The NHIS is continually updated as new information becomes available, and is the most complete source of data on Minnesota's rare or otherwise significant species, native plant communities, and other natural features. However, the NHIS is not an exhaustive inventory and thus does not represent all of the occurrences of rare features within the state. Therefore, ecologically significant features for which we have no records may exist within the project area. If

additional information becomes available regarding rare features in the vicinity of the project, further review may be necessary.

For environmental review purposes, the results of this Natural Heritage Review are valid for one year; the results are only valid for the project location and project description provided with the request. If project details change or the project has not occurred within one year, please resubmit the project for review within one year of initiating project activities.

The Natural Heritage Review does not constitute project approval by the Department of Natural Resources. Instead, it identifies issues regarding known occurrences of rare features and potential impacts to these rare features. Visit the [Natural Heritage Review website](#) for additional information regarding this process, survey guidance, and other related information. For information on the environmental review process or other natural resource concerns, you may contact your [DNR Regional Environmental Assessment Ecologist](#).

Thank you for consulting us on this matter and for your interest in preserving Minnesota's rare natural resources.

Sincerely,

A handwritten signature in cursive script that reads "James Drake".

James Drake
Natural Heritage Review Specialist
James.F.Drake@state.mn.us

Cc: Melissa Collins

Technical Memorandum

To: Nick Tomczik, District Administrator
Rice Creek Watershed District

From: Adam Nies, PE CFM
Houston Engineering, Inc.

Through: Chris Otterness, PE

Subject: RCD 4 Repair
Water Management District Charge; Preliminary Determination

Date: October 31, 2023

Project: 5555-0327

INTRODUCTION

The purpose of this memorandum is to provide technical support to the Rice Creek Watershed District (RCWD) for the development of a preliminary allocation of Water Management District charges for the repair of approximately 4,500 feet of Ramsey County Ditch (RCD) 4 open channel between Oasis Pond and Lake Johanna. Houston Engineering Inc. (HEI) estimated the preliminary opinion of probable construction and engineering costs for the repair project within the RCD 4 Repair Report dated July 13, 2023 at approximately **\$235,000** to be paid for, in part, through a Water Management District (WMD) consisting of properties in the hydrologic drainage area of RCD 4. In order to understand the relative tax burden on various land uses, the RCWD Board of Managers requested that a preliminary determination of charges within the RCD 4 WMD be completed. This charge determination may later be used in preparation of a certification of charges.

PROJECT FUNDING APPROACH

The basic premise of the funding approach is that the costs to construct the various project features should be paid for by the benefitting entity. Benefitting entities include those property owners within the hydrologic boundary of the WMD, as well as those residing beyond the hydrologic boundary of the public drainage, but within the boundary of the RCWD. Property parcels that exist within the WMD and the RCWD boundary have an individually calculated charge based on size and stormwater runoff potential. This approach will follow an identical process as the WMD charge establishment for a prior repair of RCD 4, which converted a portion of open channel to subsurface pipe, upstream of Terrace Drive. The repairs identified in the July 13, 2023 repair report will utilize the same WMD area, and will update the relevant data for any parcel or land use changes since the prior WMD charge.

Section 3.2.1.2 of RCWD's Watershed Management Plan identifies that a portion of the cost of public drainage system repairs can be allocated to ad valorem funding with the remainder to be allocated to the land parcels within the WMD. The Watershed Management Plan is not proscriptive on how this allocation is to be determined, beyond indicating that ad valorem funding is generally to be utilized for ecological components of the project. For prior public drainage system repairs where the distinction between ecological and drainage-related project components is unclear, the RCWD Board has elected to allocate 60% of the repair cost to the WMD and 40% to ad valorem. Consistent with that approach, this memorandum has assumed that 60% of the repair cost will be allocated to the WMD, or roughly **\$141,000**. The following sections will describe how this calculation was determined.

DETERMINING THE WMD BOUNDARY

Figure 1 displays the RCD 4 WMD area, as defined in the 2020 RCWD Watershed Management Plan. It contains parcels that are both within the hydrologic boundary of the project and RCWD boundary. The hydrologic boundary was determined using LiDAR elevation data and storm sewer infrastructure to identify drainage patterns.

SUMMARY OF THE LAND USE CLASSIFICATION

Each parcel was initially classified into a land use category using the most recent Ramsey County Parcel GIS data. These land use values were set consistent with previous RCWD WMDs. **Figure 2** displays the parcel classifications. Primarily, the RCD 4 WMD consists of industrial/commercial and residential land uses. In cases where the parcel had no Landuse value or had a value that could not clearly be translated to a standard land use, recent aerial imagery was reviewed to make a determination. One example of such a determination was to further describe parcels that were simply labeled as residential to being "Residential – Multifamily" for twin homes. Several isolated locations include either parcel splits or parcels being merged, and some parcels have landuse changes, for example from commercial to residential.

EXCLUDED PARCELS

Several types of parcels either partially or wholly within the WMD have been excluded from the charge. These types of parcels generally include: 1) fractional or fringe parcels at the outer edge of the WMD having a small amount of area within the WMD; 2) common element parcels; 3) park parcels; and 4) public stormwater management features.

District legal counsel rendered an opinion in an April 1, 2013 email that a certain type of tax-exempt parcel under common ownership (referred to as "common element parcels") cannot be charged through a WMD, per MS 273.124 subd. 2a. These parcels have been excluded from the charge. However, by imposing a minimum charge of \$25, the charge which otherwise would have been assigned to a common element parcel will be effectively reallocated to the adjacent parcels receiving benefit. The minimum charge reflects a reasonable cost of administering the charge both by the

RCWD and Ramsey County and allocating the runoff from common element parcels to those jointly owning the parcels.

Based on guidance from the Board of Managers and per the RCWD's Watershed Management Plan, parcels identified as "Public – Park and Recreational" are not charged. This is similar to the convention followed for previous WMD charges, where parcels zoned as "Park" were excluded from the charge. The WMD charge for these parcels has been reassigned to Ad Valorem (District-wide funding). Likewise, the publicly-owned parcels containing regional stormwater management features (e.g. stormwater ponds and sedimentation basins) provide a core benefit that increase conveyance and/or decrease maintenance efforts in RCD 4. For this reason, these parcels are not charged.

INITIAL CHARGE DETERMINATION

The method to determine the charge for each parcel generally consists of estimating the annual runoff volume from each parcel in the WMD. The amount of revenue needed for the WMD is then allocated to each parcel in proportion to the estimated annual runoff volume from a parcel compared to the total runoff volume from all parcels.

Annual runoff volumes were calculated using a runoff coefficient. The method is utilized by the Minimal Impact Design Standards (MIDS) Calculator, as described in the Minnesota Pollution Control Agency (MPCA) Stormwater Manual¹. The method uses the following equation to calculate the runoff depth (D_r), with **Table 1** displaying the various runoff coefficients:

$$D_r = P * P_j * R_v$$

Where:

- P is the total annual rainfall depth (inches)
- P_j is the fraction of annual rainfall events that produce runoff (assumed to be 0.9)
- R_v is the runoff coefficient (dimensionless)

Table 1. Runoff Coefficients by Cover Type and Hydrologic Soil Group

| R_v Coefficients | A Soils | B Soils | C Soils | D Soils |
|---|--------------------|--------------------|--------------------|--------------------|
| Impervious Cover | 0.95 | 0.95 | 0.95 | 0.95 |
| Pervious Cover (Managed turf – disturbed soils) | 0.15 | 0.2 | 0.22 | 0.25 |

All parcels were assumed to have hydrologic soil group type D based on review of the SSURGO soils database. Each land use category was assigned an impervious percentage based on guidance

¹ Minimal Impact Design Standards, Minnesota Pollution Control Agency, https://stormwater.pca.state.mn.us/index.php/MIDS_calculator, April 8th 2020

in TR-55². For land uses that do not have an impervious percentage factor provided by TR-55, an estimation was made based on aerial imagery review. With these inputs, an annual runoff depth was computed for each land use category (see **Table 2**). Then, a per-acre charge for each land use classification was calculated by multiplying the total amount of revenue needed by the ratio between the land use's runoff volume (summation of all individual parcels in the land use classification) and the sum of the runoff volume from all parcels in the WMD.

Table 2 lists the estimated initial total per-acre charges by land use. These total amounts can be divided into incremental amounts over multiple years as determined by the Board of Managers.

Table 2. Estimated Initial Charge for RCD4 WMD by Land Use

| Current Land Use | Impervious Percentage | Annual Runoff Depth (inches) | Total Area (acres) | Charge per Acre | Number of Parcels | Revenue Generated Land Use* |
|---------------------------------------|-----------------------|------------------------------|--------------------|-----------------|-------------------|-----------------------------|
| Residential - Multifamily | 65% | 20.6 | 104 | \$144 | 492 | \$17,044 |
| Residential – (0-2 ac.) | 38% | 15.1 | 457 | \$106 | 1476 | \$39,127 |
| Residential – (2-5 ac.) | 12% | 9.8 | 4 | \$68 | 2 | \$152 |
| Residential – (5-10 ac.) | 7% | 8.7 | 0 | \$61 | 0 | \$0 |
| Residential – (>10 ac.) | 4% | 8.1 | 0 | \$57 | 0 | \$0 |
| Commercial/Industrial | 81% | 23.9 | 455 | \$167 | 164 | \$39,696 |
| Public – Park and Recreational | 20% | 11.4 | 23 | \$0 | 5 | \$0 |
| Public – Institutional / Church | 81% | 23.9 | 174 | \$167 | 29 | \$15,137 |
| Public – Open Space | 5% | 8.3 | 4 | \$58 | 10 | \$284 |
| Transportation | 85% | 24.7 | 10 | \$173 | 4 | \$932 |
| Public Stormwater Management Feature | 1% | 7.5 | 22 | \$0 | 11 | \$0 |
| Golf Course | 4% | 8.1 | 13 | \$57 | 1 | \$376 |
| Public – Rural Street and Highway ROW | 50% | 17.6 | 202 | \$123 | 39 | \$13,063 |
| Public – Urban Street ROW | 85% | 24.7 | 175 | \$173 | 54 | \$15,899 |
| Excluded parcels *** | -- | 7.3 | 55 | \$0 | 120 | -- |
| Totals | | | 1,700 | | 2,407 | \$141,709 |

*Revenue generated from charge may be larger than the product of the land area and the per-acre charge, due to the \$25 minimum charge per parcel.

**See Excluded Parcels on page 2.

² Urban Hydrology for Small Watersheds Technical Release -55, United States Department of Agriculture – Natural Resource Conservation Services, June 1986.

Per-parcel charges were calculated based on their proportion of the total annual runoff volume in the WMD and rounded to the nearest \$1.00/acre and a minimum parcel total charge of \$25 established. The minimum charge reflects the fact that all parcels contribute some runoff volume using the public drainage system as an outlet.

It is important to note the separation of Public-Transportation land into two categories: 1) public right-of-way (ROW) containing urban-section (curb and gutter) roadways; and 2) public ROW containing rural-section (road and ditch) highways. The Minnesota Department of Transportation in 2013 correspondence with the District noted that rural-section highways have a lower percentage of impervious surface area in the right-of-way, than curb and gutter section streets. To reflect this difference, we recommend that rural-section roads and highways land use be assigned a lower impervious percentage (50%) in determining the charges.

LARGEST PARCEL CHARGES

The five largest parcel charges are in **Table 3**. These parcel charges are to identify where the largest burden of runoff potential is within the RCD 4 WMD. For reference, there are roughly 2,400 parcels within the WMD boundary. These five combined charges cover approximately 25% of the total WMD charge.

Table 3. Five Largest Charges within the RCD 4 WMD

| Parcel PIN | Taxpayer Name | Total Charge |
|----------------------------------|---------------------------------------|--------------|
| City of Roseville - Right of Way | City of Roseville | \$15,291.72 |
| State Right of Way | State of Minnesota | \$9,595.92 |
| 27123-042923110002 | UNIVERSITY OF NORTHWESTERN ST PAUL | \$3,638.15 |
| 27123-152923220017 | HAR MAR RETAIL ASSOCIATES, LLC | \$3,483.68 |
| County Right of Way | Ramsey County | \$3,466.87 |

FINANCING THE PARCEL CHARGES

To achieve a balance between efficiently administering the WMD charge and easing the short-term burden on any particular landowner, the Board of Managers previously established a multi-tiered financing policy for the RCD 4 WMD. We recommend applying this approach again. Parcels incurring less than a \$300 total charge will be charged the full amount the first year. Landowners with one or more parcels incurring more than \$300 will be expected to pay three equal annual installments. No interest will accrue over the first three years.

ANTICIPATED SCHEDULE OF REVENUE GENERATION

Because a large number of parcels will be paying a total charge of less than \$300, a substantial portion of the overall revenue will be generated in the first year. **Table 4** shows the anticipated revenue generated by year.

Table 4. Charge Revenue Generated by Year

| Charge Year | Revenue Generated |
|---------------|-------------------|
| Year 1 (2025) | \$94,538 |
| Year 2 (2026) | \$23,586 |
| Year 3 (2027) | \$23,586 |

INDIVIDUAL PARCEL CHARGES

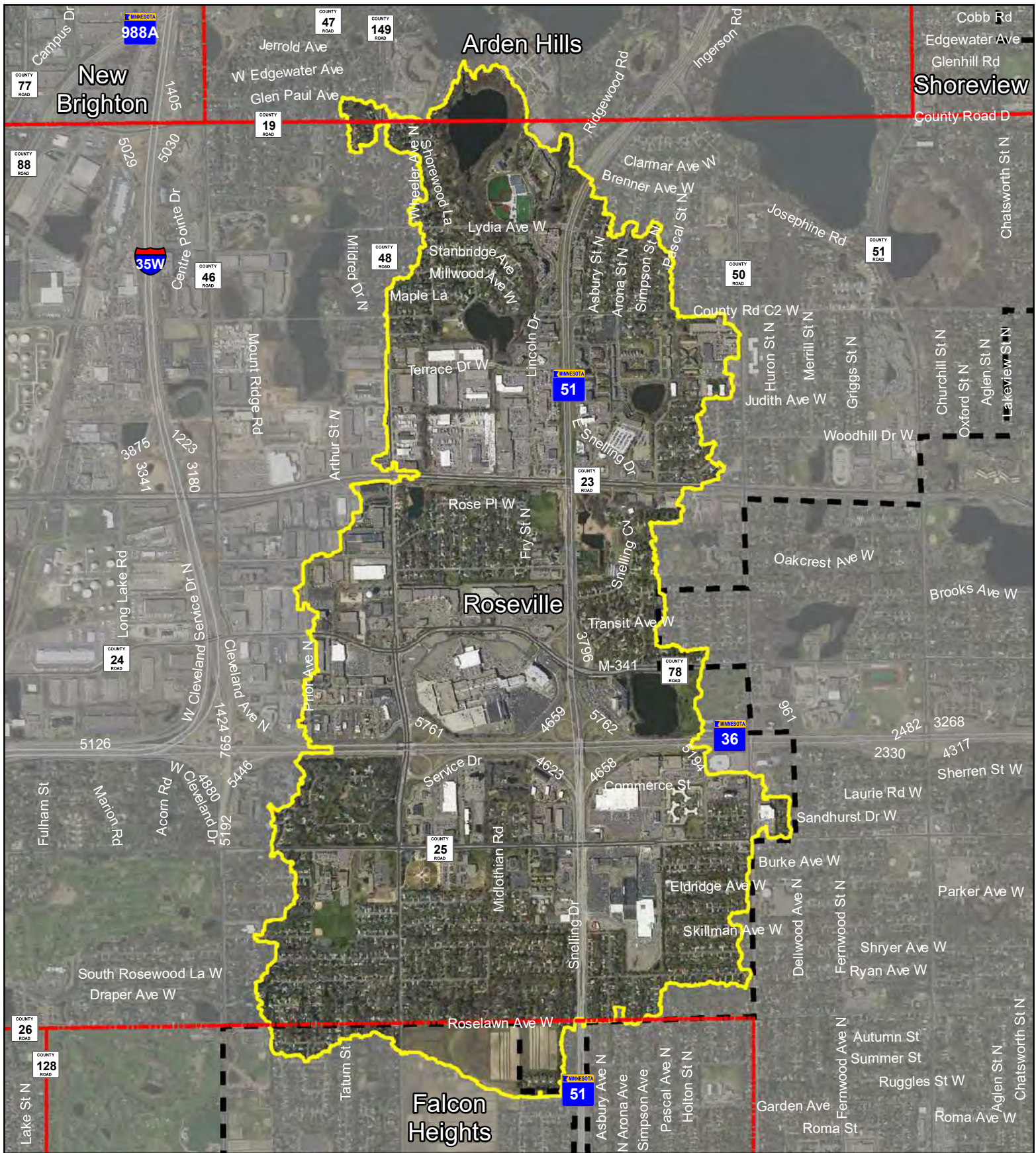
Proposed WMD charges on each parcel within the WMD are provided in the attached **Table 5** and identified by landowner name and property identification number (PIN). The sum of the charges is \$141,709.45.

ATTACHMENTS

Figure 1 – WMD Boundary

Figure 2 – Current Land Use Classes

Table 5 – Proposed WMD Charges



- City Boundary
- RCD4 Watershed Management District



0 0.15 0.3 0.6 0.9 Miles

Figure 1 - WMD Boundary

| | | | | | |
|--------------------|------------------|--------------------|------------------------------|--------------------|--------|
| Scale: AS SHOWN | Drawn by: TWM | Checked by: DFB | Project No.: 5555-285-003 | Date: 4/29/2020 | Sheet: |
|--------------------|------------------|--------------------|------------------------------|--------------------|--------|

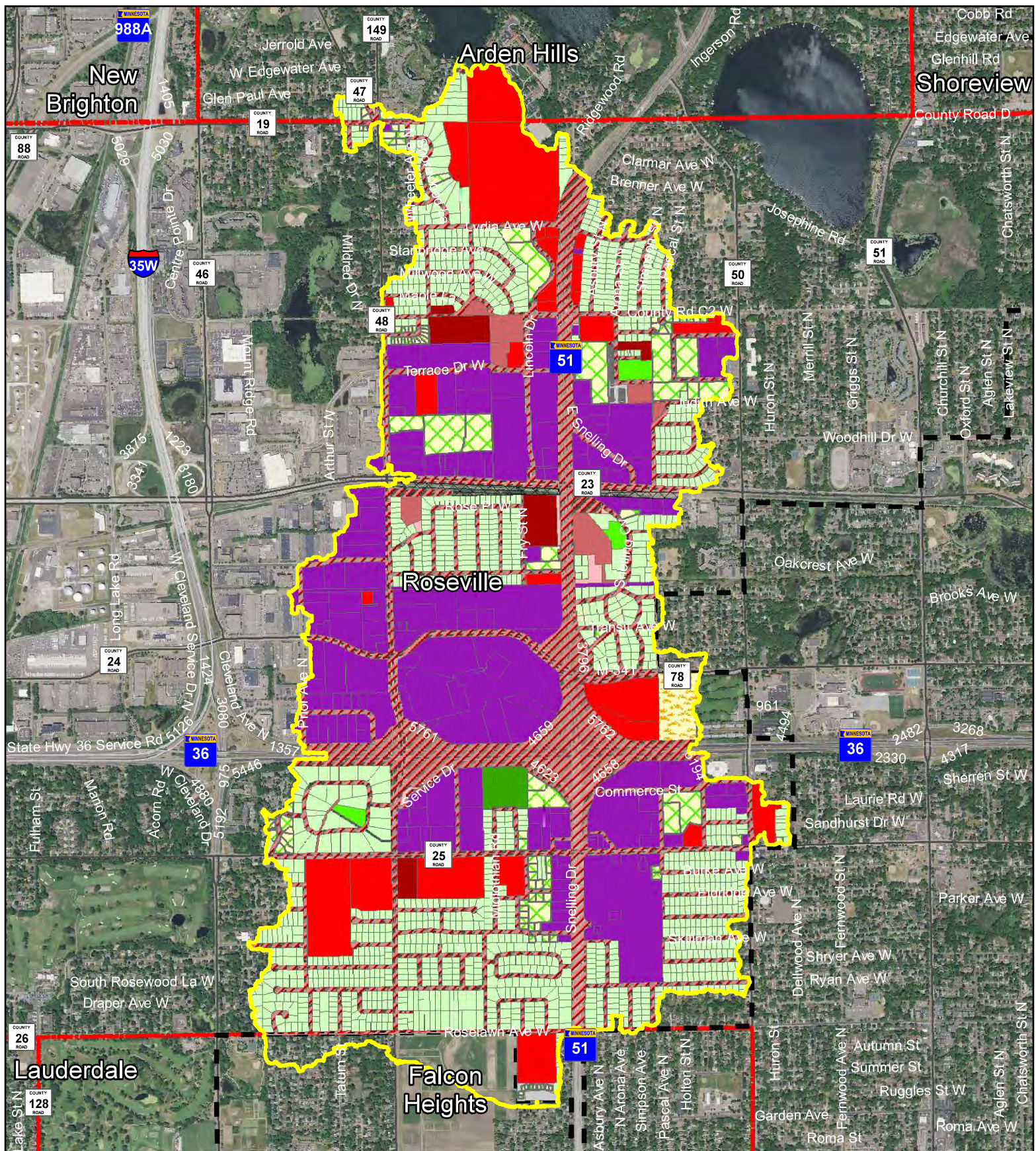


Maple Grove

P: 763.493.452
F: 763.493.557

71





- RCD4 Watershed Management District
- Public - Institutional / Church
- Public - Open Space
- Public - Park and Recreational**
- Public - Transportation
- Public Stormwater Management Feature

- Residential - (0-2 ac.)
- Residential - (2-5 ac.)
- Residential - (5-10 ac.)
- Residential - Multifamily
- Commercial/Industrial
- Golf Course
- Transportation
- Excluded parcels ***
- rcwd_bnd_feb_2022
- City Boundary

0.25 0.5 1 Miles

Figure 2 - Current Land Use Classes

| | | | | | |
|--------------------|------------------|--------------------|---------------------------|---------------------|--------|
| Scale: AS SHOWN | Drawn by: TWM | Checked by: ANN | Project No.: 5555-0327 | Date: 10/18/2023 | Sheet: |
|--------------------|------------------|--------------------|---------------------------|---------------------|--------|



**Houston
Engineering Inc.**

Maple Grove

P: 763.493.452
F: 763.493.557

72

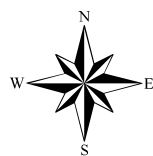


Table 5. Proposed WMD Charges

| Parcel Pin | Tax Name | Total Charge |
|---------------------|------------------------|---------------------|
| 27123-County RoW | County RoW | \$3,466.87 |
| 27123-Municipal RoW | Municipal RoW | \$15,291.72 |
| 27123-Pedestrian | Pedestrian | \$75.00 |
| 27123-State RoW | State RoW | \$9,595.92 |
| 032923220036 | DONALD P SNOUFFER | \$25.00 |
| 032923220049 | MELISSA D PROSE | \$25.00 |
| 032923220059 | DANIEL C KLEINFELN | \$25.00 |
| 032923220060 | KELSEY A. BECK | \$25.00 |
| 032923220061 | GRAHAM OGILVIE | \$25.00 |
| 032923220062 | DEENA J STAR | \$25.00 |
| 032923220063 | ROSEMARY A ZAHRADKA | \$25.00 |
| 032923220064 | THAW GI | \$25.00 |
| 032923220065 | ROBERT G BRACE | \$25.00 |
| 032923220066 | ANN BOYDEN BLOOD | \$25.00 |
| 032923220067 | JEFFREY R STUEVE | \$25.00 |
| 032923220085 | MARIE P CHURCHWARD | \$25.00 |
| 032923220086 | JANET M OTTESON | \$25.00 |
| 032923220087 | GREGORY J LARSON | \$25.00 |
| 032923220088 | PETER LEWIS SOLA | \$25.00 |
| 032923220089 | JASON E BRELSFORD | \$65.46 |
| 032923220091 | SCOTT R LINDGREN | \$25.00 |
| 032923230001 | JOSHUA NEDRUD | \$25.00 |
| 032923230002 | CHRISTOPHER C JOHNSON | \$25.00 |
| 032923230003 | JOSEPH A MOELLER | \$25.00 |
| 032923230008 | MATTHEW A MARSHALL | \$25.00 |
| 032923230009 | HASSAN ABDI OMAR | \$25.00 |
| 032923230010 | ALAN C WOLHAUPT | \$25.00 |
| 032923230011 | ERNEST EDWARD STRECKER | \$25.00 |
| 032923230012 | BRIAN J SCHREURS | \$25.00 |
| 032923230013 | CALEB RUESINK | \$25.00 |
| 032923230014 | MARGARET R MARTEN | \$25.00 |
| 032923230015 | CALVIN PIPENHAGEN | \$25.00 |
| 032923230016 | CHRISTOPHER A CRUZ | \$25.00 |
| 032923230017 | KENNETH W GUNTER | \$25.00 |
| 032923230018 | PAUL ANDERSON | \$25.00 |
| 032923230019 | NRAUGNAB LEE | \$25.00 |
| 032923230020 | RICHARD A BLANKENSHIP | \$25.00 |
| 032923230021 | HERBERT C SCHRAMPFER | \$25.00 |
| 032923230022 | LEWIS G HOHENTHANER | \$25.00 |
| 032923230023 | DUANE A DASS | \$25.00 |
| 032923230024 | JOEL R VOGT | \$25.00 |
| 032923230025 | TIANPENG ZHANG | \$25.00 |
| 032923230026 | STEVEN H THARALDSON | \$25.00 |
| 032923230027 | FULIAO LI | \$25.00 |
| 032923230028 | JEFFREY M PETERSON | \$25.00 |

| | | |
|--------------|-------------------------|---------|
| 032923230029 | ABEL W DECORA | \$25.00 |
| 032923230030 | THOMAS W FOLEY | \$25.00 |
| 032923230031 | IRINA STEPANOV | \$25.00 |
| 032923230032 | FULIAO LI | \$25.00 |
| 032923230033 | SUZANNE M BECKERMANN | \$25.00 |
| 032923230034 | ANDER BOLDUC | \$25.00 |
| 032923230035 | KENTON B PAULS TR | \$25.00 |
| 032923230036 | VICTOR G KLEIN | \$25.00 |
| 032923230037 | DOUGLAS R POOLEY | \$25.00 |
| 032923230038 | MATTHEW PARKER ANDERSON | \$25.00 |
| 032923230039 | DEBORAH A DAVID | \$25.00 |
| 032923230040 | KATHRYN COX | \$25.00 |
| 032923230041 | SOLA LLC | \$25.00 |
| 032923230042 | MARIANNE MCEVOY | \$25.00 |
| 032923230043 | MICHAEL F NORGON | \$25.00 |
| 032923230044 | CURTIS BROZ | \$25.00 |
| 032923230045 | CAROL E BROWN | \$25.00 |
| 032923230046 | METROPOLITAN COUNCIL | \$25.00 |
| 032923230047 | RICHARD M WEBER | \$25.00 |
| 032923230048 | MELANIE WAIBEL | \$25.00 |
| 032923230049 | KERRY B MCINDOO | \$25.00 |
| 032923230050 | JESSE D BONDE | \$25.00 |
| 032923230051 | TERRENCE J LEE | \$25.00 |
| 032923230052 | BRITTNEY A SULLIVAN | \$25.00 |
| 032923230053 | DAVID A SURA | \$25.00 |
| 032923230054 | JACK C STAMBAUGH TR | \$25.00 |
| 032923230055 | GINA SANTORI | \$25.00 |
| 032923230056 | CHERYL A KEMEN | \$25.00 |
| 032923230057 | LINDA D PERRY | \$25.00 |
| 032923230058 | JACQUELIN M JUAN | \$25.00 |
| 032923230059 | FORREST GOODMAN | \$25.00 |
| 032923230060 | JOHN J VITEK | \$25.00 |
| 032923230061 | RYAN M JOYNES | \$25.00 |
| 032923230062 | ROSS PERIGO | \$25.00 |
| 032923230063 | CHRISTINA ZEISE | \$25.00 |
| 032923230064 | MICHAEL S CHISHOLM | \$25.00 |
| 032923230065 | PATRICK BARNHOUSE | \$25.00 |
| 032923230066 | RONALD JOHN KAUTT | \$25.00 |
| 032923230067 | GLEN WILSON | \$25.00 |
| 032923230068 | ZEKE Y HERNANDEZ | \$25.00 |
| 032923230069 | CORA LUEBEN | \$25.00 |
| 032923230070 | DEBORAH A JOHNSON | \$25.00 |
| 032923230071 | JAMES MCCARTHY | \$25.00 |
| 032923230072 | KYLE R SELL | \$25.00 |
| 032923230073 | ELIZABETH LEE | \$25.00 |
| 032923230074 | JON BERNER | \$25.00 |
| 032923230075 | RICO E RODDY | \$25.00 |

| | | |
|--------------|------------------------------------|----------|
| 032923230076 | REBECCA ENG | \$25.00 |
| 032923230077 | DYLAN PHELPS | \$25.00 |
| 032923230078 | KATHERINE H J STRONG | \$25.00 |
| 032923230079 | BRIAN CIHACEK | \$25.00 |
| 032923230080 | MARY E HADLEY | \$25.00 |
| 032923230081 | DENNIS H HARRIS TR | \$25.00 |
| 032923230082 | BRYAN R HARTMAN TR | \$25.00 |
| 032923230083 | RICHARD BOSCHEE | \$25.00 |
| 032923230084 | DEREK S STATS MAN | \$25.00 |
| 032923230085 | BASSOU OULGOUT | \$25.00 |
| 032923230086 | JULIE A WYT TENBACH | \$25.00 |
| 032923230087 | HANS LAUFER | \$25.00 |
| 032923230088 | RENE APIKELIS | \$25.00 |
| 032923230089 | UNIVERSITY OF NORTHWESTERN ST PAUL | \$51.48 |
| 032923230090 | UNIVERSITY OF NORTHWESTERN ST PAUL | \$107.74 |
| 032923230091 | UNIVERSITY OF NORTHWESTERN ST PAUL | \$56.13 |
| 032923230092 | NINE MILESTONE PROPERTIES LLC | \$25.00 |
| 032923230093 | UNIVERSITY OF NORTHWESTERN ST PAUL | \$64.87 |
| 032923240064 | RICHARD T NEWMAN | \$25.00 |
| 032923240065 | CRAIG CALIGIURI | \$25.00 |
| 032923240066 | RYAN NICHOLAS GRUBBA | \$25.00 |
| 032923240067 | PHILLIP C BLISS | \$25.00 |
| 032923240068 | XIAOYAN SUN | \$25.00 |
| 032923240069 | NANCY A NEILSON | \$25.00 |
| 032923240070 | CAROL J LEE | \$25.00 |
| 032923240071 | MARGARET SUSAN GREEN | \$25.00 |
| 032923240072 | COLIN MARSH | \$25.00 |
| 032923240075 | JAMES S KLEIN | \$25.00 |
| 032923240076 | BARBARA PEARSON | \$25.00 |
| 032923240077 | AMY L BALDWIN | \$25.00 |
| 032923240078 | PETER ANTHONY BOYCE | \$25.00 |
| 032923240079 | JOEL A PETERSON | \$25.00 |
| 032923240080 | FREDERICK J PINGLE TR | \$25.00 |
| 032923240081 | CHRISTOPHER GENE BUCKLEY | \$25.00 |
| 032923240082 | LISA V GALVIN | \$25.00 |
| 032923240083 | ROSE MARIE E PREIMESBERGER | \$25.00 |
| 032923240084 | JAMES R NIELAND | \$25.00 |
| 032923240085 | JASON M NORDENSTAM | \$25.00 |
| 032923240086 | KATHLEEN A FINNEGAN TR | \$25.00 |
| 032923240087 | DIANA C BEZDICEK | \$25.00 |
| 032923240088 | KEVIN SEDLEZKY | \$25.00 |
| 032923240089 | MICHAEL L TRAINOR | \$25.00 |
| 032923310002 | BRIAN GYLLING | \$25.00 |
| 032923310003 | ALLISON M SELLS | \$25.00 |
| 032923310004 | WILLIAM D SAUNBY | \$25.00 |
| 032923310005 | ROBERT ZUPANCICH | \$25.00 |
| 032923310006 | LCL PROPERTIES INC | \$25.00 |

| | | |
|--------------|------------------------------|----------|
| 032923310007 | BRIAN D SCALF | \$25.00 |
| 032923310008 | ROSEVILLE COVENANT CHURCH | \$25.00 |
| 032923310012 | GABRIEL ANDERSON | \$25.00 |
| 032923310013 | JOSEPH R HINDERER | \$26.94 |
| 032923310014 | JASON A ARHELGER | \$25.00 |
| 032923310015 | M & L BORTON LLC | \$25.00 |
| 032923310018 | GARDENS EAST LIMITED PTNERSH | \$337.27 |
| 032923310019 | GARDENS EAST LIMITED PTNERSH | \$356.94 |
| 032923310022 | JOHN P WIATROS | \$25.00 |
| 032923310023 | HAMLIN TERRACE LLC | \$79.50 |
| 032923310024 | HAMLIN TERRACE LLC | \$212.36 |
| 032923310026 | PHS MANAGEMENT LLC | \$155.41 |
| 032923310027 | HAMLIN CENTER LLC | \$414.08 |
| 032923310031 | ROSEVILLE COVENANT CHURCH | \$312.74 |
| 032923310032 | ISABEL COLE COMMONS LLC | \$219.32 |
| 032923320001 | DANIEL P ENGLUND | \$25.00 |
| 032923320002 | SCOTT H BARNES | \$25.00 |
| 032923320003 | ROBIN R CHATTOPADHYAY | \$25.00 |
| 032923320004 | ROBB C SHAW | \$25.00 |
| 032923320005 | TIM K HIGGINS | \$25.00 |
| 032923320006 | KELLY LAWSON | \$25.00 |
| 032923320007 | ANNE HAMRE | \$25.00 |
| 032923320008 | 1483 CENTENNIAL LLC | \$25.00 |
| 032923320009 | ZHONGXUAN SHI | \$25.00 |
| 032923320010 | LYDIA A MARTIN | \$25.00 |
| 032923320011 | WEI JIANG | \$25.00 |
| 032923320012 | TIMOTHY RAYFORD | \$25.00 |
| 032923320013 | KYLE D HOVERSON | \$25.00 |
| 032923320014 | ERIK J ROHLING | \$25.00 |
| 032923320015 | ERIC D KRAFT | \$25.00 |
| 032923320016 | CENTENNIAL METHODIST CHURCH | \$376.31 |
| 032923320017 | CITY OF ROSEVILLE | \$25.00 |
| 032923320018 | ALCANA LLC | \$33.59 |
| 032923320019 | HUKUM BUSINESS LLC | \$25.00 |
| 032923320020 | COVENTRY APARTMENTS LP | \$641.93 |
| 032923320021 | ROC RIDGE LLC | \$185.80 |
| 032923320042 | WALLACE D PARENT | \$25.00 |
| 032923320043 | ASTER WAKYO | \$25.00 |
| 032923320044 | AV CHONG YANG | \$25.00 |
| 032923320045 | ANGELA M SNYDER | \$25.00 |
| 032923320046 | EMERY WANG | \$25.00 |
| 032923320047 | YONG THAO VANG | \$25.00 |
| 032923320048 | ROSS D NERI | \$25.00 |
| 032923320053 | APPLEWOOD POINTE ROSEVILLE | \$25.00 |
| 032923320054 | APPLEWOOD POINTE ROSEVILLE | \$25.00 |
| 032923320055 | APPLEWOOD POINTE ROSEVILLE | \$25.00 |
| 032923320056 | APPLEWOOD POINTE ROSEVILLE | \$25.00 |

| | | |
|--------------|----------------------------|---------|
| 032923320104 | APPLEWOOD POINTE ROSEVILLE | \$25.00 |
| 032923320105 | APPLEWOOD POINTE ROSEVILLE | \$25.00 |
| 032923320106 | APPLEWOOD POINTE ROSEVILLE | \$25.00 |
| 032923320107 | APPLEWOOD POINTE ROSEVILLE | \$25.00 |
| 032923320108 | APPLEWOOD POINTE ROSEVILLE | \$25.00 |
| 032923320109 | APPLEWOOD POINTE ROSEVILLE | \$25.00 |
| 032923320110 | APPLEWOOD POINTE ROSEVILLE | \$25.00 |
| 032923320111 | APPLEWOOD POINTE ROSEVILLE | \$25.00 |
| 032923320112 | APPLEWOOD POINTE ROSEVILLE | \$25.00 |
| 032923320113 | APPLEWOOD POINTE ROSEVILLE | \$25.00 |
| 032923320114 | APPLEWOOD POINTE ROSEVILLE | \$25.00 |
| 032923320115 | APPLEWOOD POINTE ROSEVILLE | \$25.00 |
| 032923320116 | APPLEWOOD POINTE ROSEVILLE | \$25.00 |
| 032923320117 | APPLEWOOD POINTE ROSEVILLE | \$25.00 |
| 032923320118 | APPLEWOOD POINTE ROSEVILLE | \$25.00 |
| 032923320119 | APPLEWOOD POINTE ROSEVILLE | \$25.00 |
| 032923320120 | APPLEWOOD POINTE ROSEVILLE | \$25.00 |
| 032923320121 | APPLEWOOD POINTE ROSEVILLE | \$25.00 |
| 032923320122 | APPLEWOOD POINTE ROSEVILLE | \$25.00 |
| 032923320123 | APPLEWOOD POINTE ROSEVILLE | \$25.00 |
| 032923320124 | APPLEWOOD POINTE ROSEVILLE | \$25.00 |
| 032923320125 | APPLEWOOD POINTE ROSEVILLE | \$25.00 |
| 032923320126 | APPLEWOOD POINTE ROSEVILLE | \$25.00 |
| 032923320127 | APPLEWOOD POINTE ROSEVILLE | \$25.00 |
| 032923320128 | APPLEWOOD POINTE ROSEVILLE | \$25.00 |
| 032923320129 | APPLEWOOD POINTE ROSEVILLE | \$25.00 |
| 032923320130 | APPLEWOOD POINTE ROSEVILLE | \$25.00 |
| 032923320131 | APPLEWOOD POINTE ROSEVILLE | \$25.00 |
| 032923320132 | APPLEWOOD POINTE ROSEVILLE | \$25.00 |
| 032923320133 | APPLEWOOD POINTE ROSEVILLE | \$25.00 |
| 032923320134 | APPLEWOOD POINTE ROSEVILLE | \$25.00 |
| 032923320135 | APPLEWOOD POINTE ROSEVILLE | \$25.00 |
| 032923320136 | APPLEWOOD POINTE ROSEVILLE | \$25.00 |
| 032923320137 | APPLEWOOD POINTE ROSEVILLE | \$25.00 |
| 032923320138 | APPLEWOOD POINTE ROSEVILLE | \$25.00 |
| 032923320139 | APPLEWOOD POINTE ROSEVILLE | \$25.00 |
| 032923320140 | APPLEWOOD POINTE ROSEVILLE | \$25.00 |
| 032923320141 | APPLEWOOD POINTE ROSEVILLE | \$25.00 |
| 032923320142 | APPLEWOOD POINTE ROSEVILLE | \$25.00 |
| 032923320143 | APPLEWOOD POINTE ROSEVILLE | \$25.00 |
| 032923320144 | APPLEWOOD POINTE ROSEVILLE | \$25.00 |
| 032923320145 | APPLEWOOD POINTE ROSEVILLE | \$25.00 |
| 032923320146 | APPLEWOOD POINTE ROSEVILLE | \$25.00 |
| 032923320147 | TESSA J CHRISTIANSON | \$25.00 |
| 032923320148 | CULLEN R PRESTEGARD | \$25.00 |
| 032923320149 | IVAN JANKOVIC | \$25.00 |
| 032923320150 | BLYTHE NELSON | \$25.00 |

| | | |
|--------------|--------------------------------|------------|
| 032923320151 | WEI CHEN | \$25.00 |
| 032923320152 | TERRY HUGHES | \$25.00 |
| 032923320153 | RICHARD NYMOEN | \$25.00 |
| 032923320154 | GURMIT SINGH | \$25.00 |
| 032923320155 | BRIAN PARKER | \$25.00 |
| 032923320156 | GAYANE MANUKYAN | \$25.00 |
| 032923320157 | MATTHEW T FAHEY | \$25.00 |
| 032923320158 | MALCOLM H ANDERSON | \$25.00 |
| 032923320159 | STACEY HERZOG | \$25.00 |
| 032923320160 | TAMARA MUKETE | \$25.00 |
| 032923320161 | MARVIN LUTZ | \$25.00 |
| 032923320162 | ROBIN M FRERICH | \$25.00 |
| 032923320163 | CHRISTINA M KOSS | \$25.00 |
| 032923320164 | LISA M JAROS | \$25.00 |
| 032923320186 | TYLER CONWAY | \$25.00 |
| 032923320187 | MARK W SLONE | \$25.00 |
| 032923320188 | PAUL M FLOYD | \$25.00 |
| 032923320189 | RICHARD J LANGSETH | \$25.00 |
| 032923320190 | STACHIA L ULLMANN | \$25.00 |
| 032923320191 | JAMES A HAWILA | \$25.00 |
| 032923320192 | MATTHEW HOCHHALTER | \$25.00 |
| 032923320193 | ELIZABETH R SEDLAK | \$25.00 |
| 032923320194 | SAMUEL D BAKER | \$25.00 |
| 032923320195 | MOLLY B JANSEN | \$25.00 |
| 032923320196 | KATHY A LEWIS | \$25.00 |
| 032923320197 | JO ANN L BARTE | \$25.00 |
| 032923320198 | PATRICK J MCCARDLE | \$25.00 |
| 032923320199 | JODY K QUESNELL | \$25.00 |
| 032923320200 | JAMES R SHARP | \$25.00 |
| 032923320201 | JOEL ANDREW WATNE | \$25.00 |
| 032923320202 | SUSAN D MARTYN | \$25.00 |
| 032923330011 | AFFINITY PLUS FED CREDIT UNION | \$185.34 |
| 032923330012 | ROSEVILLE HOSPITALITY | \$155.86 |
| 032923330013 | KEMPF PROPERTIES SNELLING LLC | \$77.96 |
| 032923330014 | KHANS II INCORPORATED | \$77.91 |
| 032923330016 | BURLINGTON NORTHERN RAILROAD C | \$86.63 |
| 032923330021 | LARSON ENTERPRISES | \$123.21 |
| 032923330022 | US BANK NATIONAL ASSOCIATION | \$141.42 |
| 032923330023 | FCPT RESTAURANT PROPERTIES LLC | \$149.10 |
| 032923330025 | STARLITE LIMITED PARTNERSHIP | \$215.64 |
| 032923330026 | 2700 SNELLING AVE LLC | \$1,062.59 |
| 032923330028 | COMMUNITY RESOURCE BANK | \$147.21 |
| 032923330029 | MSP ROSEVILLE LLC | \$221.19 |
| 032923340028 | ANNE MOORE | \$25.00 |
| 032923340029 | MARGARET J RICHTER TR | \$25.00 |
| 032923340030 | WILLIAM LOOMIS | \$25.00 |
| 032923340031 | TIMOTHY JOHN KETCHAM | \$25.00 |

| | | |
|--------------|------------------------|---------|
| 032923340032 | ROBERT L ALLEN | \$25.00 |
| 032923340033 | JAMES PRIEM TR | \$25.00 |
| 032923340035 | LEANNE I BRANDSNESS | \$25.00 |
| 032923340036 | DANIEL H MARCHETTI | \$25.00 |
| 032923340037 | ROBERT P HYAMS | \$25.00 |
| 032923340038 | GARY L BARKER | \$25.00 |
| 032923340039 | MARK G OTTERNESS TR | \$25.00 |
| 032923340040 | ANDREW R MCINTYRE | \$25.00 |
| 032923340044 | PETER TREMAINE | \$25.00 |
| 032923340045 | JASON E ERICKSON | \$25.00 |
| 032923340046 | MICHAEL J CONLEY TR | \$25.00 |
| 032923340047 | MICHAEL G URMANN | \$25.00 |
| 032923340048 | STUART BAKER | \$25.00 |
| 032923340049 | JOHN A ROBERTO | \$25.00 |
| 032923340050 | FRANCIS H VANHEEL | \$25.00 |
| 032923340051 | TINA MOUA | \$25.00 |
| 032923340052 | JERRI LOU SUTHERLAND | \$25.00 |
| 032923340053 | SOPHIE ABDINOR ALI | \$25.00 |
| 032923340054 | ALEXANDRE ARDICHVILI | \$25.00 |
| 032923340055 | STACEY L NESS | \$25.00 |
| 032923340056 | ALLAN G GILLAN | \$25.00 |
| 032923340057 | JOHN E CONNETT TR | \$25.00 |
| 032923340063 | SCOTT T SUTHERLAND | \$25.00 |
| 032923340064 | DENNIS C LARSON | \$25.00 |
| 032923340065 | JAMIE L TRACHSEL | \$25.00 |
| 032923340066 | CHARLES F GITZEN TRUST | \$25.00 |
| 032923340067 | SANDRA K FUCHS | \$25.00 |
| 032923340068 | KEELAN M DEDOLPH | \$25.00 |
| 032923340069 | NICHOLAS FEERO | \$25.00 |
| 032923340070 | JOHN J ALBERT | \$25.00 |
| 032923340071 | ANTHONY A THURY | \$25.00 |
| 032923340072 | STEVEN BANG | \$25.00 |
| 032923340073 | DAVID K JOHANNSON | \$25.00 |
| 032923340074 | SARAH JANUS | \$25.00 |
| 032923340075 | ANDREW TOLBERT | \$25.00 |
| 032923340076 | BONITA D DOUSI | \$25.00 |
| 032923340077 | DANE MESSALL | \$25.00 |
| 032923340078 | BENJAMIN P RUMPZA | \$25.00 |
| 032923340079 | BARRY JOSEPH STAR TR | \$25.00 |
| 032923340080 | PRADEEP KHAKURAL | \$25.00 |
| 032923340081 | ERIVICT F LY | \$25.00 |
| 032923340082 | WILLIAM D DESJARDIN | \$25.00 |
| 032923340083 | AMY DUNKER | \$25.00 |
| 032923340084 | RYNETTA RENFORD | \$25.00 |
| 032923340087 | KURT D FRANKE | \$25.00 |
| 032923340088 | DALE J FLINT | \$25.00 |
| 032923340090 | CHARLES E MCJILTON IV | \$25.00 |

| | | |
|--------------|-------------------------------------|------------|
| 032923340091 | FREYA R KOESTER | \$25.00 |
| 032923340101 | JULIANE WITHAM | \$25.00 |
| 032923340102 | SEAN GUTKNECHT | \$25.00 |
| 032923340103 | JENNA PEDER BREVIG BEESON BREVIG | \$25.00 |
| 032923340104 | ALFRED HERNANDEZ | \$25.00 |
| 032923340105 | NICHOLAS S JOHNSON | \$25.00 |
| 032923340106 | JANELL VUONG | \$25.00 |
| 032923340107 | THONG YANG | \$25.00 |
| 042923110002 | UNIVERSITY OF NORTHWESTERN ST PAUL | \$3,638.15 |
| 042923120002 | ELLIDA V MOIN | \$25.00 |
| 042923120003 | ROBERT SHELDON SHAFER | \$25.00 |
| 042923120031 | THOMAS W BONDHUS | \$25.00 |
| 042923120032 | ANTHONY DISALVATORE | \$25.00 |
| 042923120033 | TROY NODES | \$32.05 |
| 042923120034 | LATEST HOMES LLC | \$49.19 |
| 042923120035 | PATRICK K PHILLIPS | \$43.47 |
| 042923120036 | CHRISTINE B SOMA | \$48.22 |
| 042923120037 | CYNTHIA P COOKE TR | \$69.12 |
| 042923120038 | TIMOTHY J CALLAGHAN TR | \$49.62 |
| 042923120039 | ROBERT V ESPESET | \$71.20 |
| 042923120040 | LORNA D PLANA | \$56.16 |
| 042923120041 | JEANNE F AYERS TR | \$50.47 |
| 042923120042 | MITCHELL A OACHS | \$89.86 |
| 042923120043 | MARIO RUBI | \$32.90 |
| 042923120044 | TESSA M HUBBELL | \$103.66 |
| 042923120045 | UNIVERSITY OF NORTHWESTERN ST PAUL | \$557.60 |
| 042923120046 | RANDY IVERSON SR | \$25.00 |
| 042923120047 | PAUL GREGORIA | \$25.00 |
| 042923120048 | SCOTT GAST | \$25.00 |
| 042923120049 | ALEXANDRA E. STARK | \$25.00 |
| 042923120050 | LEE E HEIDENREICH | \$25.00 |
| 042923120051 | JOHN V BELL | \$25.00 |
| 042923120052 | BRADLEY J BODIN | \$25.00 |
| 042923120053 | ALI R SALMANPOUR | \$25.00 |
| 042923120054 | CHERYL BELL | \$25.00 |
| 042923120055 | ROBERT J PATIENT | \$25.00 |
| 042923120057 | LAWRENCE P OLSON | \$25.66 |
| 042923120058 | JEAN M BENTLEY | \$25.00 |
| 042923120059 | STEVEN M ANDERSON | \$25.00 |
| 042923120060 | WILLIAM S BRENNOM | \$25.00 |
| 042923120061 | DANIEL HERZOG | \$25.00 |
| 042923120062 | LUCIANO JOSE PATINO REVOCABLE TRUST | \$25.00 |
| 042923120063 | AA ALTA VISTA INC | \$25.00 |
| 042923120064 | BLAKE B OLSON | \$25.00 |
| 042923120065 | DONALD R EUBANKS | \$25.00 |
| 042923120074 | DAVID G SEABERG TR | \$25.00 |
| 042923120075 | DAVID G SEABERG TR | \$36.66 |

| | | |
|--------------|---|---------|
| 042923120076 | GREGORY R FLINT II | \$25.00 |
| 042923120078 | JACOB K OLSON | \$25.00 |
| 042923120079 | MARNIE ANDREWS | \$25.00 |
| 042923120082 | PRESBYTERIAN HOMES HSG AND ASSISTED LVG | \$27.37 |
| 042923120083 | MATTHEW SEABERG | \$25.00 |
| 042923120084 | DAN J SEABERG | \$25.00 |
| 042923130001 | IH3 PROPERTY MINNESOTA LP | \$25.00 |
| 042923130002 | CRAIG D PETERSEN | \$25.00 |
| 042923130003 | ANDREW P DEMBROSKI | \$25.00 |
| 042923130004 | GRANT W DAWSON | \$25.00 |
| 042923130005 | DAVID C EDELMAN | \$27.93 |
| 042923130006 | JACQUELINE A PATH | \$25.00 |
| 042923130007 | PHILLIP JAMES DOSSE | \$25.00 |
| 042923130008 | DAREK READER | \$25.00 |
| 042923130009 | RICHARD J BALK | \$25.00 |
| 042923130010 | WALLACE S JACOBSON | \$25.00 |
| 042923130011 | CASSIE M BROKKE | \$25.00 |
| 042923130012 | ANNE BROWNSON | \$25.00 |
| 042923130013 | KIMBERLY ANN LACOMBE | \$25.00 |
| 042923130014 | STEPHAN P CARLSON | \$25.00 |
| 042923130027 | SILVIA ALVAREZ DE DAVILA | \$25.00 |
| 042923130028 | MATTHEW UTTECH | \$25.00 |
| 042923130029 | ANDREA HOGE | \$25.00 |
| 042923130038 | GERARD M GALUSH | \$25.00 |
| 042923130039 | DAVID BRORNAHAN | \$25.00 |
| 042923130040 | KAROL TELLANDER SMITH | \$25.00 |
| 042923130041 | DAVID G KIRBY | \$25.00 |
| 042923130042 | RASHID D BHARUCHA | \$25.00 |
| 042923130043 | CAROL MICHEL PEARL | \$25.00 |
| 042923130044 | LAEL M THEIS TR | \$25.00 |
| 042923130045 | HUGH L CARLSON | \$25.00 |
| 042923130046 | TILLACK KISSOON | \$25.00 |
| 042923130047 | KELLY M AYD | \$25.00 |
| 042923130048 | EDWARD A OLSON | \$25.00 |
| 042923130049 | STEVEN K. THORSON TR | \$25.00 |
| 042923130050 | SARAH THERESE WARREN | \$25.00 |
| 042923130051 | LIISA WELKE | \$25.00 |
| 042923130052 | GERALD M BREZOVEC TR | \$25.00 |
| 042923130053 | JUSTIN BAYLES | \$25.00 |
| 042923130054 | KAELA MCCABE | \$25.00 |
| 042923130055 | KATHLEEN S ROBINSON | \$25.00 |
| 042923130056 | THOMAS D HELLER | \$25.00 |
| 042923130057 | ERIC FAST | \$25.00 |
| 042923130058 | BLAKE OLSON | \$25.00 |
| 042923130059 | PETER VERLEY | \$25.00 |
| 042923130060 | BRENDA L VASKE | \$25.00 |
| 042923130061 | CHAD JOHANSON | \$25.00 |

| | | |
|--------------|-------------------------|---------|
| 042923130062 | BRIAN BENEKE | \$25.00 |
| 042923130063 | CATHERINE CHEN | \$25.00 |
| 042923130064 | MARTIN W LUNDEEN | \$25.00 |
| 042923130065 | TROY J MORGAN | \$25.00 |
| 042923130066 | NICOLE ILIC | \$25.00 |
| 042923130067 | STEVEN R ANDERSON | \$25.00 |
| 042923130068 | CASEY NEUHARTH | \$25.00 |
| 042923130069 | NATHAN J SORENSEN | \$25.00 |
| 042923130070 | ENRICO L TOSI | \$25.00 |
| 042923130071 | SUSAN MARIE BROWN | \$25.00 |
| 042923130072 | MICHAEL HOLLOWAY | \$25.00 |
| 042923130073 | JACK C HILGER TR | \$25.00 |
| 042923130074 | NANCY SORMAN | \$25.00 |
| 042923130075 | THOMAS F ALLARD | \$25.00 |
| 042923130077 | SHANNON M ANDERSON | \$25.00 |
| 042923130078 | MARIE K RIDGEWAY | \$25.00 |
| 042923130079 | MONTE KOCH | \$25.00 |
| 042923130080 | ADAM T JOHNSON | \$25.00 |
| 042923130081 | JIM FLEISCHHACKER | \$25.00 |
| 042923130082 | BILL VANG | \$25.00 |
| 042923130083 | DANIEL G OCONNELL | \$25.00 |
| 042923130084 | ADAM J WIGFIELD | \$25.00 |
| 042923130085 | KRISSANDRA L SEVERSON | \$25.00 |
| 042923130086 | MORTON R HOLMGREN | \$25.00 |
| 042923130087 | DONALD J HAUER | \$25.00 |
| 042923130088 | JEROME H IRSFELD TR | \$25.00 |
| 042923130090 | MICHAEL MCCALL | \$25.00 |
| 042923130091 | TERRY D MOSES | \$25.00 |
| 042923130092 | KATHERINE R S SMITH | \$25.00 |
| 042923130093 | KENDRA SAGE AKIN | \$25.00 |
| 042923130094 | ELSA NILSSON TR | \$25.00 |
| 042923130095 | WINGSPAN LIFE RESOURCES | \$29.83 |
| 042923130096 | STEVEN EDWARD CARLSON | \$25.00 |
| 042923130097 | NICANOR B BUYUCCAN | \$25.00 |
| 042923130098 | GEORGE A SCHWARTZBAUER | \$25.00 |
| 042923130099 | ROBERT R SKARDA | \$25.00 |
| 042923130100 | MICHAEL P GRAY | \$25.00 |
| 042923130102 | DANIEL VANBERGEN | \$25.00 |
| 042923130103 | EUNJUNG OH | \$25.00 |
| 042923140013 | JAMES T PRIESNITZ | \$25.00 |
| 042923140014 | CHRISTOPHER E NELSON | \$25.00 |
| 042923140015 | ALICIA M PETSCHL | \$25.00 |
| 042923140016 | ALFORD L MCLEVISH | \$25.00 |
| 042923140017 | JOE R HEATH | \$25.00 |
| 042923140018 | DANIEL W TAYLOR | \$25.00 |
| 042923140019 | FAKHRI ALAGHBASH | \$25.00 |
| 042923140020 | JESSICA M PETERSON | \$30.72 |

| | | |
|--------------|------------------------------------|----------|
| 042923140021 | EUGENE F PITTROFF JR TR | \$25.00 |
| 042923140022 | ROBERT P BARONA | \$25.00 |
| 042923140023 | ROGER P BUETTNER | \$25.00 |
| 042923140024 | CARLEY CB FRUZZETTI | \$25.00 |
| 042923140025 | JUDITH JEANNE ZASADA | \$25.00 |
| 042923140026 | EOD ENTERPRISES LLC | \$25.00 |
| 042923140027 | CALEB NEWBY | \$25.00 |
| 042923140028 | TAVIA L LUNDQUIST | \$25.00 |
| 042923140029 | CRAIG D ERICKSON | \$38.05 |
| 042923140030 | SAMUEL M FISCHER | \$31.17 |
| 042923140031 | ELIZABETH SOLBERG | \$26.03 |
| 042923140032 | ERIC J BOYLES | \$25.00 |
| 042923140033 | BARTHOLOMEW PHILLIPS | \$25.00 |
| 042923140034 | DAVID K JOHNSON | \$25.00 |
| 042923140035 | KENT ASLESON | \$25.00 |
| 042923140036 | LINDA M KUEHBORN | \$25.00 |
| 042923140037 | BLAKE OLSON | \$25.00 |
| 042923140038 | STEVEN C ERICKSON | \$25.00 |
| 042923140039 | TODD R STIERNAGLE TR | \$25.00 |
| 042923140040 | JEFFREY G SORENSEN | \$25.00 |
| 042923140041 | WILLIAM H DESLAURIERS | \$25.00 |
| 042923140042 | WAYNE W THOMPSON | \$25.00 |
| 042923140043 | WILLIAM F JENNER | \$25.00 |
| 042923140044 | THOMAS A PRESSER | \$25.00 |
| 042923140045 | ANDY L BROGGER | \$25.00 |
| 042923140046 | ALAN F JOHNSON | \$25.00 |
| 042923140047 | ROBERT GIBBONS | \$25.00 |
| 042923140048 | LISA J BRUHN | \$25.00 |
| 042923140049 | PANG XIONG | \$25.00 |
| 042923140050 | MARCIA A BENSHOOF | \$25.00 |
| 042923140051 | JEAN A BRIESE | \$25.00 |
| 042923140053 | JEFFERY C GLEASON | \$25.00 |
| 042923140054 | O HICRI KOROGLU | \$25.00 |
| 042923140055 | DEAN A MCCLAIRD | \$25.00 |
| 042923140056 | ERICA L LEDESMA | \$25.00 |
| 042923140057 | JOSEPH R. PAPKE | \$25.00 |
| 042923140058 | LEON P WELLS IV TR | \$25.00 |
| 042923140060 | MICHAEL E WEINHAGEN | \$25.00 |
| 042923140065 | EAGLECREST SENIOR HOUSING LLC | \$168.13 |
| 042923140066 | PHM EAGLECREST INC | \$445.61 |
| 042923140067 | UNIVERSITY OF NORTHWESTERN ST PAUL | \$47.58 |
| 042923140069 | UNIVERSITY OF NORTHWESTERN ST PAUL | \$154.68 |
| 042923140070 | UNW STUDENT HOUSING LLC | \$131.36 |
| 042923140072 | UNIVERSITY OF NORTHWESTERN ST PAUL | \$60.74 |
| 042923140073 | UNW STUDENT HOUSING LLC | \$86.90 |
| 042923210020 | MARK L JOHNSON | \$25.00 |
| 042923210022 | OLIVXAND LLC | \$25.00 |

| | | |
|--------------|------------------------------|----------|
| 042923210023 | JAMIE M BUCHANAN | \$25.00 |
| 042923210024 | GORDON L GODBOUT | \$25.00 |
| 042923210025 | MARGARITA RIECKENBERG | \$25.00 |
| 042923210029 | DANIEL L BOYD | \$25.00 |
| 042923210066 | JOHN A BLAIS | \$25.00 |
| 042923210067 | MARC R WASHBURN | \$25.00 |
| 042923210068 | MARC R WASHBURN | \$25.00 |
| 042923340004 | MAC PROPERTIES | \$25.00 |
| 042923340029 | C/O LYNCH ENTERPRISES INC | \$143.29 |
| 042923340031 | EPC HAMMES LLC | \$92.84 |
| 042923410013 | CITY OF ROSEVILLE | \$35.75 |
| 042923410022 | CITY OF ROSEVILLE | \$100.49 |
| 042923410026 | SARYDAY PARTNERSHIP | \$25.00 |
| 042923410028 | LINCOLN DRIVE PROPERTIES LLC | \$169.54 |
| 042923410030 | SARYDAY PARTNERSHIP | \$356.45 |
| 042923410032 | UNION BANK & TRUST, TR | \$594.08 |
| 042923410037 | CITY OF ROSEVILLE | \$59.50 |
| 042923410038 | ROSEVILLE PROPERTIES LLC | \$139.33 |
| 042923410039 | HEALTHPARTNERS ASSOCIATES | \$120.27 |
| 042923410041 | TULUM HOLDINGS LLC | \$203.57 |
| 042923410042 | JSLJ LLC | \$122.20 |
| 042923420001 | ANDREW BRYANT | \$25.00 |
| 042923420002 | CAROL BETH CUMMINGS | \$25.00 |
| 042923420003 | BENJAMIN DAVIDSON | \$25.00 |
| 042923420004 | GLEN W DAVIDSON TR | \$25.00 |
| 042923420005 | VICKI J BOYER | \$25.00 |
| 042923420006 | JEAN A KORUPP | \$25.00 |
| 042923420007 | WEST ST PAUL MARATHON LLC | \$25.00 |
| 042923420008 | WEST ST PAUL MARATHON LLC | \$25.00 |
| 042923420011 | BARRY J OMEARA | \$25.00 |
| 042923420012 | BARRY J OMEARA | \$25.00 |
| 042923420015 | REI LLC | \$25.00 |
| 042923420016 | REI LLC | \$25.00 |
| 042923420017 | DOUGLAS S YUNKER | \$25.00 |
| 042923420018 | LISA M MCCORMICK TR | \$25.00 |
| 042923420019 | NADER ABDULLAHI MOHAMED | \$25.00 |
| 042923420020 | JOHN J STRADINGER | \$25.00 |
| 042923420021 | MATTHEW R BOCKMAN | \$25.00 |
| 042923420022 | PATRICIA A KESSLER | \$25.00 |
| 042923420023 | USRA MANAGEMENT LLC | \$25.00 |
| 042923420024 | YEA THAO | \$25.00 |
| 042923420025 | YEA THAO | \$25.00 |
| 042923420026 | REBECCA CORONA | \$25.00 |
| 042923420027 | LISA MOJSIEJ | \$25.00 |
| 042923420028 | METROPOLITAN COUNCIL | \$25.00 |
| 042923420034 | ROSEVILLE ZWEBER LLC | \$371.88 |
| 042923420039 | DIFFLEY RE HOLDINGS LLC | \$25.00 |

| | | |
|--------------|--|------------|
| 042923420042 | ST PAUL FIRE AND MARINE INS CO | \$315.73 |
| 042923420043 | ST PAUL FIRE AND MARINE INS CO | \$682.31 |
| 042923420044 | TIFFANY ASSOCIATES LLC | \$25.00 |
| 042923420045 | TWIN CITY CHINESE CHRISTIAN CHURCH | \$402.56 |
| 042923420046 | BRIDGING INC | \$328.74 |
| 042923420047 | ST PAUL FIRE AND MARINE INS CO | \$420.63 |
| 042923420048 | A2 ART STORAGE & SERVICES REAL ESTATE | \$359.86 |
| 042923430001 | SCF RC FUNDING IV LLC | \$61.93 |
| 042923430003 | NORTH FAIRVIEW LLC | \$211.77 |
| 042923430011 | CITY OF ROSEVILLE | \$201.05 |
| 042923430012 | BURLINGTON NORTHERN INC | \$78.36 |
| 042923430015 | HFR PROPERTIES LLC | \$182.05 |
| 042923430016 | 2720 FAIRVIEW GROUP LLC | \$207.91 |
| 042923430017 | 2720 FAIRVIEW MKT LLC | \$254.70 |
| 042923430018 | ROSEVILLE LEASED HOUSING ASSOCIATES I | \$595.15 |
| 042923430019 | ROSEVILLE LEASED HOUSING ASSOCIATES II | \$388.90 |
| 042923430022 | ROSEVILLE INVESTEMENT PARTNERS LLC | \$140.90 |
| 042923430023 | QUATTRO TWIN LAKES LLC | \$74.53 |
| 042923430024 | MARVIN DEVELOPMENT VI, LLC | \$102.30 |
| 042923430025 | SMASH PARK MPLS RE 1 LLC | \$279.40 |
| 042923440018 | CITY OF ROSEVILLE | \$113.17 |
| 042923440022 | ADE LEASING | \$44.07 |
| 042923440023 | KATH PROPERTIES LLC | \$72.90 |
| 042923440028 | HAR MAR INCORPORATED | \$25.00 |
| 042923440032 | ROSEDALE SQUARE LLC | \$1,279.05 |
| 042923440033 | BURLINGTON NORTHERN INC | \$545.82 |
| 042923440034 | HAR-MAR INC | \$373.24 |
| 042923440035 | OLIVE ROSEVILLE LLC | \$120.55 |
| 042923440037 | BOING US HOLDCO INC | \$97.35 |
| 092923110001 | NORTHERN PACIFIC RAILWAY CO | \$25.00 |
| 092923110002 | STATE OF MINNESOTA | \$27.74 |
| 092923110004 | SOPHIES LLC | \$102.47 |
| 092923110007 | ROSEVILLE YOUTH HOCKEY ASSOC INC | \$163.73 |
| 092923110008 | ROBERT R MUELLER | \$25.00 |
| 092923110009 | DILLON LUNCEFORD | \$25.00 |
| 092923110010 | METROPOLITAN COUNCIL | \$25.00 |
| 092923110011 | HAYLEY A PETERSON | \$25.00 |
| 092923110012 | SANDRA M HUG | \$25.00 |
| 092923110013 | ERNA M OHMANN | \$25.00 |
| 092923110014 | MARY NICOLETTE JOHNSON | \$25.00 |
| 092923110015 | LOUIS THOMAS AUSTIN III | \$25.00 |
| 092923110016 | THOMAS E KENNEDY | \$25.00 |
| 092923110017 | STEVEN E HOFMEISTER | \$25.00 |
| 092923110018 | RICHARD P THOMPSON | \$25.00 |
| 092923110019 | STEPHEN P BALDWIN | \$25.00 |
| 092923110020 | NANCY HLI VANG | \$25.00 |
| 092923110021 | SCOTT CHASE | \$25.00 |

| | | |
|--------------|----------------------------|---------|
| 092923110022 | DOUGLAS O HILL | \$25.00 |
| 092923110023 | GENEVIEVE JOAN FURTNER | \$25.00 |
| 092923110024 | JUSTIN HAYES | \$25.00 |
| 092923110025 | I SHAN G CHAO | \$25.00 |
| 092923110026 | I-SUNG CHAO | \$25.00 |
| 092923110027 | JACK N BRISSON | \$25.00 |
| 092923110028 | RUSSELL BATTISTO | \$25.00 |
| 092923110029 | RICHARD P THOMPSON | \$25.00 |
| 092923110030 | IH3 PROPERTY MINNESOTA LP | \$25.00 |
| 092923110031 | LEONID A CHERNY | \$25.00 |
| 092923110032 | ERICA SOLBERG | \$25.00 |
| 092923110033 | CHONG YANG VANG | \$25.00 |
| 092923110034 | JOHN E FITZSIMMONS | \$25.00 |
| 092923110035 | THOMAS V APPLEMAN | \$25.00 |
| 092923110036 | ELLEN ITSKOVICH | \$25.00 |
| 092923110037 | STEPHEN HUBERTY | \$25.00 |
| 092923110038 | RICHARD H KING II | \$25.00 |
| 092923110039 | RAYMOND D CAMPBELL | \$25.00 |
| 092923110040 | BARBARA JO WRIGHT | \$25.00 |
| 092923110041 | TRAVIS T CURRY | \$25.00 |
| 092923110042 | DAVID C CULVER | \$25.00 |
| 092923110043 | JOHN D FUGATE TR | \$25.00 |
| 092923110044 | MICHAEL SCHUMANN | \$25.00 |
| 092923110045 | PATRICIA F LAEDTKE TR | \$25.00 |
| 092923110046 | ROBERT J OLSEN | \$25.00 |
| 092923110047 | IAN REDLIN | \$25.00 |
| 092923110048 | DARRYL M GALUSH | \$25.00 |
| 092923110049 | DAVID L TIRADO | \$25.00 |
| 092923110050 | GREGORY M ZIERHUT | \$25.00 |
| 092923110051 | VESHAM D RAMDHAN | \$25.00 |
| 092923110052 | ROBERT B HACKER | \$25.00 |
| 092923110053 | ANDREW MELTON | \$25.00 |
| 092923110054 | KADEN MEEDS | \$25.00 |
| 092923110055 | WENGELAWIT LEGESSE | \$25.00 |
| 092923110056 | DANIEL E STOCK | \$25.00 |
| 092923110057 | MARIAEUGENIA A MACWILLIAMS | \$25.00 |
| 092923110058 | VAUGHN R PROSSER | \$25.00 |
| 092923110059 | KELLY L MEHLHORN | \$25.00 |
| 092923110060 | PAIGE L BAKER | \$25.00 |
| 092923110061 | DANIEL STEWART | \$25.00 |
| 092923110062 | GREGORY PAUL ZIMNY | \$25.00 |
| 092923110063 | THOMAS G GROSS | \$25.00 |
| 092923110064 | KELLY U DAILY | \$25.00 |
| 092923110065 | RORY DONOVAN | \$25.00 |
| 092923110066 | CATHERINE ANN JOHNSON | \$25.00 |
| 092923110067 | CHAO THAO | \$25.00 |
| 092923110068 | DELORES A BUCKLEY | \$25.00 |

| | | |
|--------------|--------------------------------|----------|
| 092923110069 | GERALD GEORGE ERICKSON TR | \$25.00 |
| 092923110070 | AIMEE L PERRON | \$25.00 |
| 092923110071 | JOSE VIGIL | \$25.00 |
| 092923110073 | SUNRISE THIRD ROSEVILLE SL LLC | \$103.16 |
| 092923110074 | SUNRISE THIRD ROSEVILLE SL LLC | \$112.28 |
| 092923110075 | NICOLE BEHRENS | \$25.00 |
| 092923120001 | NATHAN T R BRANT | \$25.00 |
| 092923120002 | ANNA ELIZABETH KAISER | \$25.00 |
| 092923120003 | MICHAEL D STOLTZ | \$25.00 |
| 092923120004 | THOMAS GAMBALE | \$25.00 |
| 092923120005 | RALPH P ZALAZAR | \$25.00 |
| 092923120006 | JUDITH M LUNDEEN | \$25.00 |
| 092923120007 | MARK FOTSCH | \$25.00 |
| 092923120008 | CATHERINE A PETERSON | \$25.00 |
| 092923120009 | MAW WIN | \$25.00 |
| 092923120010 | IDANIA STUDENSKI | \$25.00 |
| 092923120011 | BRIAN E KEMPTON | \$25.00 |
| 092923120012 | JOHN J BARRETT | \$25.00 |
| 092923120013 | JOHN HANSON | \$25.00 |
| 092923120014 | CIARA FLORES PIERCE | \$25.00 |
| 092923120015 | CITY OF ROSEVILLE | \$25.00 |
| 092923120016 | JEFFREY M PAULETTI | \$25.00 |
| 092923120017 | JOHN W STOEBE | \$25.00 |
| 092923120018 | ERIC W ANDERSON | \$25.00 |
| 092923120019 | KAREN FULLER | \$25.00 |
| 092923120020 | JOHN S PINTER | \$25.00 |
| 092923120021 | W N HILGER JR | \$25.00 |
| 092923120022 | MARIA A NAVAS MENDOZA | \$25.00 |
| 092923120023 | THOMAS A SMITH | \$25.00 |
| 092923120024 | ANDREW NISSEN | \$25.00 |
| 092923120025 | JEREMY W ELLIOTT | \$25.00 |
| 092923120026 | MERLYN L GOODMANSON TR | \$25.00 |
| 092923120029 | MATTHEW H GROSCHEL | \$25.00 |
| 092923120030 | JAMES E COBY JR TR | \$25.00 |
| 092923120031 | JANET LYNN | \$25.00 |
| 092923120032 | SHEAN C GERDES | \$25.00 |
| 092923120033 | ROSE MARIE ODELL | \$25.00 |
| 092923120034 | TIMOTHY D SADERGASKI | \$25.00 |
| 092923120035 | BRYCE ET PAUL | \$25.00 |
| 092923120036 | JAIRAM BHUPRAM | \$25.00 |
| 092923120037 | BRYAN GRANICA | \$25.00 |
| 092923120038 | WILLIAM L LARSON | \$25.00 |
| 092923120039 | BLAKE OLSON | \$25.00 |
| 092923120040 | DOREEN CLARE MANGEN | \$25.00 |
| 092923120041 | LORI A ASKELIN | \$25.00 |
| 092923120042 | MICHAEL THOMAS | \$25.00 |
| 092923120043 | SPENCER JOHN | \$25.00 |

| | | |
|--------------|------------------------|---------|
| 092923120044 | KAIJA HEDGER | \$25.00 |
| 092923120045 | RYAN KELLS | \$25.00 |
| 092923120046 | DUANE L HUBERTY | \$25.00 |
| 092923120047 | MICHELLE M NORDMAN | \$25.00 |
| 092923120048 | JOHN ALLAN BUSSE | \$25.00 |
| 092923120049 | AUX FUNDING, LLC | \$25.00 |
| 092923120050 | CRAIG A CHRISTENSON | \$25.00 |
| 092923120051 | GREGORY ZEIEN | \$25.00 |
| 092923120052 | CRAIG A LANDKAMER | \$25.00 |
| 092923120053 | NICHOLAS E RUDIE | \$25.00 |
| 092923120054 | JAMES R KOZLOWSKI | \$25.00 |
| 092923120055 | NGA Q NGO | \$25.00 |
| 092923120056 | DUANE D EGSTAD JR | \$25.00 |
| 092923120057 | HP MINNESOTA I LLC | \$25.00 |
| 092923120058 | PHILIP WILLS | \$25.00 |
| 092923120059 | BRADLEY P PROULX | \$25.00 |
| 092923120060 | ASHLEY SMITH | \$25.00 |
| 092923120061 | WILLIAM D VEILLEUX | \$25.00 |
| 092923120062 | DAN FLETTRE | \$25.00 |
| 092923120063 | JOEL A SETTERHOLM | \$25.00 |
| 092923120064 | MARTHA ELLEN GRANDITS | \$25.00 |
| 092923120065 | CHARLES E ARRINGTON JR | \$25.00 |
| 092923120066 | BRENDA VARDA | \$25.00 |
| 092923120067 | NANCY K WARE | \$25.00 |
| 092923120068 | GREGORY A GRAF | \$25.00 |
| 092923120069 | DUSTIN JAMES KERSEY | \$25.00 |
| 092923120070 | SANDRA A FREDRIKSON | \$25.00 |
| 092923120071 | RORY P HENDRICKSON | \$25.00 |
| 092923120072 | BRUCE C PETERSEN TR | \$25.00 |
| 092923120073 | DINA MEJIA | \$25.00 |
| 092923120074 | JON SOLBERG | \$25.00 |
| 092923120075 | JAMI L OLSON | \$25.00 |
| 092923120076 | STANLEY D ORTLOFF TR | \$25.00 |
| 092923120077 | PAMELA R KOSKELA | \$25.00 |
| 092923120078 | NICHOLAS B BAUMANN | \$25.00 |
| 092923120079 | PEGGY LYNN RICCI | \$25.00 |
| 092923120080 | JAMES H JOHNSTON | \$25.00 |
| 092923120081 | JON G BUCHAL TR | \$25.00 |
| 092923120082 | CODY KESKITALO | \$25.00 |
| 092923120083 | DEBRA R LONG | \$25.00 |
| 092923120084 | KIMBERLY LYN FOLEY | \$25.00 |
| 092923120085 | TIMOTHY D ALLMAN | \$25.00 |
| 092923120086 | GENE B BENNETT | \$25.00 |
| 092923120087 | GINA M F JOHNSON | \$25.00 |
| 092923120088 | ALISHA HERSHMAN | \$25.00 |
| 092923120089 | RACHEL W BECK SALZ | \$25.00 |
| 092923120090 | STANLEY P STAPUK | \$25.00 |

| | | |
|--------------|-----------------------------------|------------|
| 092923120091 | KATE L LARSON | \$25.00 |
| 092923120092 | KENNETH W BOYER | \$25.00 |
| 092923120093 | MARLENE HODGES | \$25.00 |
| 092923120094 | ABDISA S TUFFA | \$25.00 |
| 092923120095 | DARREN R BENTZ | \$25.00 |
| 092923120096 | NICHOLAS PETERSON | \$25.00 |
| 092923120097 | PAMELA J MARKO | \$25.00 |
| 092923120098 | KAYLA J NELSON | \$25.00 |
| 092923120100 | MAYKAO Y HANG | \$25.00 |
| 092923120101 | JEREMY BEHRENS | \$25.00 |
| 092923120102 | ANTHONY M LIEDL | \$25.00 |
| 092923120106 | NATHANAEL GOLDENMAN | \$25.00 |
| 092923120107 | JULIE A OPP | \$25.00 |
| 092923120108 | CINDY L MEJIA | \$25.00 |
| 092923120109 | KATHY JEAN STUPCA | \$25.00 |
| 092923120110 | SARAH MASTEN | \$25.00 |
| 092923120111 | EUGENE M PEDERSON | \$25.00 |
| 092923120112 | METROPOLITAN COUNCIL | \$25.00 |
| 092923120113 | JENNIFER R DEMESQUITA | \$25.00 |
| 092923120115 | ALEKSANDER WESTLUND | \$25.00 |
| 092923120116 | JOSEPH W BRUSKI | \$25.00 |
| 092923120117 | EMILY K ROJAS | \$25.00 |
| 092923120118 | JUSTIN ISAIAH STEGMEIER | \$25.00 |
| 092923120119 | CITY OF ROSEVILLE | \$71.99 |
| 092923130001 | FLAME DEVELOPMENT COMPANY | \$174.16 |
| 092923130002 | PIPE LINE CO | \$83.93 |
| 092923130028 | NORWEST BANK MN NATL ASSOC | \$187.80 |
| 092923130031 | CTL PROPCO I LLC | \$25.00 |
| 092923130033 | ROSEDALE COMMONS LP | \$650.29 |
| 092923130034 | ROSEDALE COMMONS LP | \$505.54 |
| 092923130035 | ROSEDALE COMMONS LP | \$25.00 |
| 092923130037 | CTL PROPCO I LLC | \$886.86 |
| 092923130038 | 1800 BAXTER COUNTY ROAD LLC | \$111.72 |
| 092923140027 | FIRST AMERICAN BANK METRO | \$152.65 |
| 092923140029 | COMMERCIAL NET LEASE REALTY | \$156.48 |
| 092923140030 | VON MAUR INC | \$190.38 |
| 092923140031 | CROSSROADS OF ROSEVILLE 2023 LLC | \$1,708.70 |
| 092923210001 | BREIT RAMSEY INDUSTRIAL OWNER LLC | \$260.76 |
| 092923210006 | 1925 OAKCREST LLC | \$25.00 |
| 092923210007 | ROSEVILLE PROPERTIES | \$84.14 |
| 092923210008 | NEW HOPE DISTRIBUTION CENTER LLC | \$256.95 |
| 092923210009 | ROSEVILLE PROPERTIES | \$234.23 |
| 092923210010 | C/O LYNCH ENTERPRISES INC | \$467.30 |
| 092923210011 | ROSEVILLE PROPERTIES | \$223.43 |
| 092923210012 | ROSEVILLE PROPERTIES | \$204.68 |
| 092923210014 | WHC PROPERTIES LLC | \$226.53 |
| 092923230023 | ROSEVILLE PROPERTIES | \$69.29 |

| | | |
|--------------|---|----------|
| 092923240001 | PIPE LINE CO | \$120.74 |
| 092923240004 | HIWAY FEDERAL CREDIT UNION | \$154.95 |
| 092923240005 | IRVING J SHERMAN TR | \$132.90 |
| 092923240006 | SNELLING 326 LLC | \$50.44 |
| 092923240007 | CATERPILLAR TRACTOR CO | \$439.70 |
| 092923240008 | NORTHERN STATES POWER CO | \$322.95 |
| 092923240010 | HERBSTAR LLC | \$78.74 |
| 092923240011 | CC REAL ESTATE PARTNERSHIP LLC | \$229.32 |
| 092923240012 | ROSEDALE MARKETPLACE ASSOCIATE | \$443.33 |
| 092923240014 | ROSEDALE MARKETPLACE ASSOCIATE | \$660.61 |
| 092923240015 | ROSEVILLE FAIRVIEW LLC | \$154.72 |
| 092923240016 | IP3 AF PRIOR AVENUE LLC | \$113.64 |
| 092923240017 | JEFFREY WILWERDING | \$240.52 |
| 092923240018 | CITY OF ROSEVILLE | \$64.71 |
| 092923240019 | GENISYS CREDIT UNION | \$79.09 |
| 092923310001 | FAIRDALE SHOPPES LLC | \$381.60 |
| 092923310002 | MINI APPLE INTRNL MONTESSORI SCHOOL INC | \$51.81 |
| 092923310003 | FRANKLIN S TAN | \$62.36 |
| 092923310004 | ZGREEN LLC | \$60.06 |
| 092923310005 | PRASHANT CHATTERJEE TR | \$67.39 |
| 092923310006 | PAR ASSOCIATES | \$82.00 |
| 092923310007 | W & T PROPERTIES LLC | \$127.03 |
| 092923310008 | FAMILY RESTAURANTS INC | \$119.47 |
| 092923310009 | ARCP RL PORTFOLIO III LLC | \$160.75 |
| 092923310010 | SPG ROSEVILLE LLC | \$113.14 |
| 092923310011 | PIL PEL FAIR LLC | \$115.83 |
| 092923310012 | APPLEBEES 6126 | \$125.72 |
| 092923310013 | UNITED LN CORPORATION | \$113.14 |
| 092923310014 | TWIN CITY CO-OPS FEDERAL | \$92.30 |
| 092923310015 | PREMIER BANK | \$79.98 |
| 092923320008 | W & J MCCARTHY PARTNERSHIP | \$45.93 |
| 092923330003 | KEVIN M FITZGERALD | \$46.39 |
| 092923330004 | ANGUS W MACDONALD III | \$63.40 |
| 092923330183 | STEPHEN J ENZLER TR | \$25.00 |
| 092923330184 | JOAN S BRUST TR | \$25.00 |
| 092923330189 | TRAVIS I THOMPSON | \$25.00 |
| 092923330198 | ERIC K NESS | \$25.00 |
| 092923330201 | BARBARA HUSTAD | \$41.44 |
| 092923330202 | BRUCE W ABRAHAMSON | \$25.00 |
| 092923330203 | DAVID E PACE | \$25.00 |
| 092923330204 | ROBERT D CODY | \$25.00 |
| 092923330205 | WILLARD A COLLINS | \$25.00 |
| 092923330209 | LEE B OLSON | \$25.00 |
| 092923330210 | SANDRA L NORGARD | \$25.00 |
| 092923330212 | FRANCIS F BUSTA | \$25.00 |
| 092923330213 | JAMES REASONER | \$25.00 |
| 092923330234 | DAVID A HATFIELD | \$25.00 |

| | | |
|--------------|--|------------|
| 092923330235 | WILLIAM A JOHNSON | \$25.00 |
| 092923330237 | TIMOTHY F MADDEN | \$25.00 |
| 092923330238 | BARBARA A BORG TR | \$25.00 |
| 092923330243 | TROY W DUNCAN | \$25.00 |
| 092923330244 | RICHARD J SCHUSTER | \$33.26 |
| 092923330264 | NAM Q PHAM | \$25.00 |
| 092923330265 | MICHAEL GEORGE GABIOU | \$25.84 |
| 092923340001 | BRADLEY P PEPER | \$49.49 |
| 092923340002 | KURT SANDERSON | \$54.31 |
| 092923340003 | ROGER REILING TR | \$78.31 |
| 092923340004 | JAMES J STAGE | \$68.30 |
| 092923340005 | JAMES J THOMPSON | \$71.02 |
| 092923340007 | JOHN E MATTSO | \$85.75 |
| 092923340009 | JOHN KARVONEN | \$76.97 |
| 092923340012 | CHRIS MILANI | \$72.26 |
| 092923340013 | ANITA BILDEN | \$77.49 |
| 092923340015 | DAVID J KNUDTSON | \$60.84 |
| 092923340016 | DIANE L MADDEN TR | \$60.50 |
| 092923340017 | ARLENE J MENCKE TR | \$59.34 |
| 092923340019 | TIMOTHY F MADDEN | \$102.63 |
| 092923340020 | ROBERT R BARTH | \$50.36 |
| 092923340021 | WILLIAM EDWARD BOSSARD | \$54.92 |
| 092923340022 | DEANNA K SILICIANO TR | \$62.03 |
| 092923340023 | ROBERT P STECKLEIN | \$63.24 |
| 092923340024 | STEPHANA A. CHOONG | \$61.61 |
| 092923340025 | STEVEN C MCLOON TR | \$57.15 |
| 092923340026 | JAMES H HOUSE | \$64.91 |
| 092923340027 | CHARITY A WILLIS TR | \$32.51 |
| 092923340028 | QUAN C TRAN | \$46.89 |
| 092923340029 | JEFFREY RECHTIENE | \$47.12 |
| 092923340030 | ALI R SALMANPOUR | \$81.20 |
| 092923340033 | MICHAEL KWATENG | \$44.07 |
| 092923340034 | BRAD A PETERSON | \$32.27 |
| 092923340035 | RUSSELL NEEDHAM | \$28.56 |
| 092923340036 | GREGORY A STERN | \$54.53 |
| 092923410007 | PPF RTL ROSEDALE SHOPPING CENTER | \$3,237.50 |
| 092923410008 | PPF RTL ROSEDALE SHOPPING CENTER LLC | \$373.25 |
| 092923410009 | PPF RTL ROSEDALE SHOPPING CENTER | \$233.28 |
| 092923420005 | PPF RTL ROSEDALE SHOPPING CTR LLC | \$198.37 |
| 092923420010 | PPF RTL ROSEDALE SHOPPING CENTER LLC | \$139.66 |
| 092923420011 | MACYS RETAIL HOLDINGS INC | \$857.51 |
| 092923420012 | PPF RTL ROSEDALE SHOPPING CENTER LLC | \$79.21 |
| 092923420014 | PPF RTL ROSEDALE SHOPPING CENTER | \$25.00 |
| 092923430001 | ROSEDALE TOWER LLC | \$402.43 |
| 092923430002 | ROSEWOOD OFFICE PLAZA LLC | \$447.11 |
| 092923430003 | ROSEVILLE PROPERTIES LLC | \$593.68 |
| 092923430005 | STATE OF MINNESOTA DEPT OF TRANSPORTATIO | \$25.00 |

| | | |
|--------------|--------------------------------|----------|
| 092923430006 | ARNOLD MJMAJ LLC | \$66.61 |
| 092923430007 | NEXT-TECH DEVELOPMENT LLC | \$180.44 |
| 092923430008 | HCM HOLDINGS LLC | \$108.04 |
| 092923430009 | BEST HOLDING COMPANY LLC | \$270.72 |
| 092923430010 | MAYA BANNISTER TR | \$113.03 |
| 092923430011 | MIDWAY PROPERTY LLC | \$167.19 |
| 092923430012 | ROSEVILLE MN PROPERTIES LLC | \$85.92 |
| 092923440002 | RSVL LLC | \$47.15 |
| 092923440010 | ROSERIDGE OFFICES LLC | \$246.72 |
| 092923440011 | MSP DEVELOPMENT COMPANY LLC | \$157.12 |
| 092923440012 | LEON Q JAVA | \$25.00 |
| 092923440013 | GEANELLA MARGARITA OCHOA VELOZ | \$25.00 |
| 092923440014 | EYERUSALEM KEBEDE | \$25.00 |
| 092923440015 | BRUCE H JOHNSON | \$25.00 |
| 092923440016 | CHARLES D KELLY | \$25.00 |
| 092923440017 | FANG DENG | \$25.00 |
| 092923440018 | DENNIS K DAHL | \$25.00 |
| 092923440019 | DENNIS K DAHL | \$25.00 |
| 092923440020 | JIANWEI HOU | \$25.00 |
| 092923440021 | JAMES W CUSHING SR | \$25.00 |
| 092923440022 | CANDACE C JAVA | \$25.00 |
| 092923440023 | CASA BELLA PROPERTIES LLC | \$25.00 |
| 092923440024 | DENNIS K DAHL | \$25.00 |
| 092923440025 | MAINHIA XIONG | \$25.00 |
| 092923440026 | ABE SUFI | \$25.00 |
| 092923440027 | ABE SUFI | \$25.00 |
| 092923440028 | TAHIR A KHAN | \$25.00 |
| 092923440029 | MICHAEL THOMAS BELAWSKI | \$25.00 |
| 092923440030 | YETEDERSH GEZAW | \$25.00 |
| 092923440031 | HALI LUNDQUIST | \$25.00 |
| 092923440032 | DENNIS K DAHL | \$25.00 |
| 092923440033 | MARK BOLAND | \$25.00 |
| 092923440034 | DENNIS K DAHL | \$25.00 |
| 092923440035 | JANICE M ETTLE | \$25.00 |
| 092923440036 | SHERRI LU BROWNE TR | \$25.00 |
| 092923440037 | DENNIS K DAHL | \$25.00 |
| 092923440038 | DENNIS K DAHL | \$25.00 |
| 092923440039 | PATRICIA A COOK | \$25.00 |
| 092923440040 | SARAH BENATIA | \$25.00 |
| 092923440041 | GAYLE ROBERTA MURPHY | \$25.00 |
| 092923440042 | LINA VU | \$25.00 |
| 092923440043 | DEANNE K HENDERSON-DUNN | \$25.00 |
| 092923440044 | KOO INVESTMENT LLC | \$25.00 |
| 092923440045 | CASA BELLA PROPERTIES LLC | \$25.00 |
| 092923440046 | JANE SHEL GREN DIAMOND | \$25.00 |
| 092923440047 | JUAN PABLO AYALA | \$25.00 |
| 092923440048 | LILLIAN I CLACK TR | \$25.00 |

| | | |
|--------------|---------------------------------|---------|
| 092923440049 | ZAKARIE MAHAMOUD | \$25.00 |
| 092923440050 | LOX PROPERTIES LLC | \$25.00 |
| 092923440051 | ALAN HOLASEK | \$25.00 |
| 092923440052 | FABIAN O CHAMBA PARDO | \$25.00 |
| 092923440053 | BENJAMIN SITZ | \$25.00 |
| 092923440054 | DENNIS K DAHL | \$25.00 |
| 092923440055 | DENNIS K DAHL | \$25.00 |
| 092923440056 | ELIZABETH LELM | \$25.00 |
| 092923440057 | HUI-TZU WU | \$25.00 |
| 092923440058 | DENNIS K DAHL | \$25.00 |
| 092923440059 | KIETH SHELDON SOLVIE TR | \$25.00 |
| 092923440060 | MULUGETA GIRMAY | \$25.00 |
| 092923440061 | DENNIS K DAHL | \$25.00 |
| 092923440062 | MIKE TRUONG | \$25.00 |
| 092923440063 | ZACHER MANAGEMENT LLC | \$25.00 |
| 092923440064 | LIMING JIANG | \$25.00 |
| 092923440065 | DANIEL A DICKSON | \$25.00 |
| 092923440066 | GARY J TAPE | \$25.00 |
| 092923440067 | JOSHUA BLAHUT | \$25.00 |
| 092923440068 | DENNIS K DAHL | \$25.00 |
| 092923440069 | CALVIN B SPENCER | \$25.00 |
| 092923440070 | MICHAL K JORGENS | \$25.00 |
| 092923440071 | HIN TSUI | \$25.00 |
| 092923440072 | RICHARD E KUULA TR | \$25.00 |
| 092923440073 | DENNIS K DAHL | \$25.00 |
| 092923440074 | CHARLES DEAN KELLY | \$25.00 |
| 092923440075 | BRIAN STOPPEL | \$25.00 |
| 092923440076 | ABRAHAM KAHSAY | \$25.00 |
| 092923440077 | BRIAN G WILSON | \$25.00 |
| 092923440078 | BIG SHOOTER ENTERPRISES INC | \$25.00 |
| 092923440079 | JAMIN LORENZ MITTAL | \$25.00 |
| 092923440080 | POGMOTHAIN LLC | \$25.00 |
| 092923440081 | SHAKARA PINNOCK | \$25.00 |
| 092923440082 | LALIT M DUMRA | \$25.00 |
| 092923440083 | ZACHER MANAGEMENT LLC | \$25.00 |
| 092923440084 | DENNIS K DAHL | \$25.00 |
| 092923440085 | TERRY HAUKOM | \$25.00 |
| 092923440086 | ZACHER MANAGEMENT LLC | \$25.00 |
| 092923440087 | OSMAN HAGI SUFI | \$25.00 |
| 092923440088 | DENNIS K DAHL | \$25.00 |
| 092923440089 | THOMAS CHILLSTROM | \$25.00 |
| 092923440090 | DENNIS K DAHL | \$25.00 |
| 092923440091 | DENNIS K DAHL | \$25.00 |
| 092923440092 | MANJULA GOPALRAJ | \$25.00 |
| 092923440093 | BETHANY JO RAUSCHER | \$25.00 |
| 092923440094 | SHALEEN PROPERTY MANAGEMENT LLC | \$25.00 |
| 092923440095 | JEFFREY A CARLSON | \$25.00 |

| | | |
|--------------|-----------------------------|---------|
| 092923440096 | XIUYUN LI | \$25.00 |
| 092923440097 | AARON CARLSON | \$25.00 |
| 092923440098 | SANDRA LIPTAK | \$25.00 |
| 092923440099 | RANDALL DUNNETTE | \$25.00 |
| 092923440100 | CAROLE E SNYDER | \$25.00 |
| 092923440101 | HANNAH R P COWLES | \$25.00 |
| 092923440102 | LOX PROPERTIES | \$25.00 |
| 092923440103 | DENNIS K DAHL | \$25.00 |
| 092923440104 | DANIEL WOOD | \$25.00 |
| 092923440105 | DENNIS K DAHL | \$25.00 |
| 092923440106 | DOLORES J NIEWALD | \$25.00 |
| 092923440107 | DEVIN SUOJANEN | \$25.00 |
| 092923440108 | DENNIS K DAHL | \$25.00 |
| 092923440109 | KRISTINA SAUERS-BENTER | \$25.00 |
| 092923440110 | RENEE J SVAC | \$25.00 |
| 092923440111 | DERRICK TREUL | \$25.00 |
| 092923440112 | SCOTT T PERKINS | \$25.00 |
| 092923440113 | LIP TET TSEN | \$25.00 |
| 092923440114 | CAROL M HANSEN | \$25.00 |
| 092923440115 | KENTON B PAULS TR | \$25.00 |
| 092923440116 | MARY BEAR DUKES | \$25.00 |
| 092923440117 | DENNIS K DAHL | \$25.00 |
| 092923440118 | CHARLES D KELLY | \$25.00 |
| 092923440119 | TURNER ROLAND WAHL | \$25.00 |
| 092923440120 | DAVID BORGMAN | \$25.00 |
| 092923440121 | DENNIS K DAHL | \$25.00 |
| 092923440122 | RANDOLPH JAMES SIMONS | \$25.00 |
| 092923440123 | DENNIS K DAHL | \$25.00 |
| 092923440124 | BIG SHOOTER ENTERPRISES INC | \$25.00 |
| 092923440125 | VICKI ROTH | \$25.00 |
| 092923440126 | GREYSON F RASMUSSEN | \$25.00 |
| 092923440127 | KATHERINE A POSER | \$25.00 |
| 092923440128 | ZACHER MANAGEMENT LLC | \$25.00 |
| 092923440129 | GARY W FENICK | \$25.00 |
| 092923440130 | JAMES E CORCORAN | \$25.00 |
| 092923440131 | SARAH JOSIE WHEELER | \$25.00 |
| 092923440132 | DENNIS K DAHL | \$25.00 |
| 092923440133 | MARK L DONAHUE | \$25.00 |
| 092923440134 | PAMELA K ENGBRETSON | \$25.00 |
| 092923440135 | EXAMINE MUCH LLC | \$25.00 |
| 092923440136 | BIG SHOOTER ENTERPRISES INC | \$25.00 |
| 092923440137 | JOEL TROWBRIDGE | \$25.00 |
| 092923440138 | ERIC JOHNSON | \$25.00 |
| 092923440139 | ZACHER MANAGEMENT LLC | \$25.00 |
| 092923440140 | JEREMY PEKAREK TR | \$25.00 |
| 092923440141 | DAWN M MATHSON | \$25.00 |
| 092923440142 | ALARICA G HASSETT | \$25.00 |

| | | |
|--------------|-----------------------------|---------|
| 092923440143 | MORGAN TINQUIST | \$25.00 |
| 092923440144 | DENNIS K DAHL | \$25.00 |
| 092923440145 | RICH KOSMAN | \$25.00 |
| 092923440146 | MARGARET J PECK | \$25.00 |
| 092923440147 | NOREEN M SORG | \$25.00 |
| 092923440148 | RUDOLPH C LONG SR | \$25.00 |
| 092923440149 | JEFFREY OSTROM REVOC TRUST | \$25.00 |
| 092923440150 | ARTHUR L LUNDGREN | \$25.00 |
| 092923440151 | LOIS ANN PASCH-MIXER | \$25.00 |
| 092923440152 | CATHERINE A KENDAL | \$25.00 |
| 092923440153 | LUCIA C HALVORSEN | \$25.00 |
| 092923440154 | DENNIS K DAHL | \$25.00 |
| 092923440155 | DENNIS K DAHL | \$25.00 |
| 092923440156 | DORJEE GOMBU | \$25.00 |
| 092923440157 | EXAMINE MUCH LLC | \$25.00 |
| 092923440158 | ALI REZA SALMANPOUR-SOHI | \$25.00 |
| 092923440159 | CRAIG B DWORSHAK | \$25.00 |
| 092923440160 | JEFFREY W LEMAY TR | \$25.00 |
| 092923440161 | JOSH KEESLING | \$25.00 |
| 092923440162 | KEVIN D WILLIS | \$25.00 |
| 092923440163 | JOHN Q DOAN | \$25.00 |
| 092923440164 | MOLLY J ESMAY | \$25.00 |
| 092923440165 | FREDRICK T SCHULTZ | \$25.00 |
| 092923440166 | YONAS GEBREBERHAN | \$25.00 |
| 092923440167 | JOHN Y LEE | \$25.00 |
| 092923440168 | ABNET RIKITU | \$25.00 |
| 092923440169 | DENNIS K DAHL | \$25.00 |
| 092923440170 | PHILIP W COOPER | \$25.00 |
| 092923440171 | DENNIS K DAHL | \$25.00 |
| 092923440172 | DENNIS K DAHL | \$25.00 |
| 092923440173 | DENNIS K DAHL | \$25.00 |
| 092923440174 | DOUGLAS B SEEBECK | \$25.00 |
| 092923440175 | SCOTT J DICKS | \$25.00 |
| 092923440176 | MICHAEL P STANLEY | \$25.00 |
| 092923440177 | WEI ZHU | \$25.00 |
| 092923440178 | JULIE M SEITZ | \$25.00 |
| 092923440179 | BIG SHOOTER ENTERPRISES INC | \$25.00 |
| 092923440180 | GERALD M GILMAN | \$25.00 |
| 092923440181 | VICKEE NELSON | \$25.00 |
| 092923440182 | DENNIS K DAHL | \$25.00 |
| 092923440183 | DENNIS K DAHL | \$25.00 |
| 092923440184 | JOANN S BENESH | \$25.00 |
| 092923440185 | TSEHAY LEMMA | \$25.00 |
| 092923440186 | MARY D SMITH | \$25.00 |
| 092923440187 | VICTORIA M MCNEILL | \$25.00 |
| 092923440188 | DENNIS K DAHL | \$25.00 |
| 092923440189 | STEVEN THOMSON | \$25.00 |

| | | |
|--------------|--------------------------------------|---------|
| 092923440190 | MARILENA MATTOS | \$25.00 |
| 092923440191 | LORI L MORIS | \$25.00 |
| 092923440192 | CLAUDIA M CHRISTENSON | \$25.00 |
| 092923440193 | VISETH SIN | \$25.00 |
| 092923440194 | ELLENI M KIDANEMARIAM | \$25.00 |
| 092923440195 | FRANK YAOXING WANG | \$25.00 |
| 092923440196 | JONATHAN E J LOWE | \$25.00 |
| 092923440197 | DANIEL J GUIMONT | \$25.00 |
| 092923440198 | KIMBERLY WIELINSKI | \$25.00 |
| 092923440199 | ROBERT J HAMPER | \$25.00 |
| 092923440200 | DENNIS K DAHL | \$25.00 |
| 092923440201 | ROBERT M HILL | \$25.00 |
| 092923440202 | STEVEN F VOLESKY | \$25.00 |
| 092923440203 | AMY L ALEXANDER | \$25.00 |
| 092923440204 | DENNIS K DAHL | \$25.00 |
| 092923440205 | COLORADO 3 LLC | \$25.00 |
| 092923440206 | SANDRA KATHLEEN BREEN | \$25.00 |
| 092923440207 | MESFIN TEWOLDE | \$25.00 |
| 092923440208 | DENNIS K DAHL | \$25.00 |
| 092923440209 | HANNA MENGSTU | \$25.00 |
| 092923440210 | JEFFREY A NELSON | \$25.00 |
| 092923440211 | FASIL B MESFIN | \$25.00 |
| 092923440212 | REED JACOBSON | \$25.00 |
| 092923440213 | PETER A QUAYLE | \$25.00 |
| 092923440214 | LISA K GOLDNER | \$25.00 |
| 092923440215 | JEREMIAS J MILLER | \$25.00 |
| 092923440216 | EVE M LEE | \$25.00 |
| 092923440219 | JESSICA M GARCEAU | \$25.00 |
| 092923440220 | RUTH E BATCHELDER | \$25.00 |
| 092923440221 | MICHAEL PEIST | \$25.00 |
| 092923440222 | KERI HUBER | \$25.00 |
| 092923440223 | TWIN CITIES HABITAT FOR HUMANITY INC | \$25.00 |
| 092923440224 | DAVID W JOHNSON | \$25.00 |
| 092923440225 | THOMAS D ASHWORTH | \$25.00 |
| 092923440227 | TIMOTHY S DUGAN | \$25.00 |
| 092923440228 | KEITH A HEPNER | \$25.00 |
| 092923440229 | JUSTIN RICE | \$25.00 |
| 092923440230 | LEONARD W STILL JR | \$25.00 |
| 092923440231 | DANIEL W DORNFELD | \$25.00 |
| 092923440232 | JOSHUA A HAHN | \$25.00 |
| 092923440233 | EVA J R BUER | \$25.00 |
| 092923440234 | ROBERT E LINDAHL JR | \$25.00 |
| 092923440235 | ANGELIQUE J WILKINS | \$25.00 |
| 092923440236 | AARON SEAN KOMO | \$25.00 |
| 092923440237 | TIMOTHY N KUIVINEN | \$25.00 |
| 092923440238 | SCOTT C ALEXANDER | \$25.00 |
| 092923440240 | WAH SY LIU | \$30.66 |

| | | |
|--------------|-------------------------------------|----------|
| 092923440241 | BARRY JOSEPH STAR TR | \$41.75 |
| 092923440242 | DINKYTOWN INVESTORS LLC | \$211.25 |
| 092923440243 | GINA MALTESE-PRECIADO | \$25.00 |
| 092923440244 | JOSEPH A ROSSINI TR | \$25.00 |
| 092923440246 | MAIN STREET PROPERTY MGMT LLC | \$60.94 |
| 092923440248 | SIENNA GREEN I LP | \$256.23 |
| 092923440251 | SIENNA GREEN II LIMITED PARTNERSHIP | \$94.59 |
| 092923440252 | CITY OF ROSEVILLE | \$25.36 |
| 102923210001 | NORTHERN PACIFIC RAILWAY CO | \$221.55 |
| 102923210037 | JOY E ALBRECHT | \$88.05 |
| 102923210038 | DENZER HOLDINGS LLC | \$105.68 |
| 102923210039 | STEVEN J RING | \$25.00 |
| 102923210040 | SHERRY L GWEGORRYN | \$25.00 |
| 102923210041 | JOANNE A BITTNER | \$25.00 |
| 102923210042 | MOLLY S OBRIEN | \$25.00 |
| 102923220001 | ST PAUL FIRE AND MARINE INS CO | \$87.68 |
| 102923220002 | ST PAUL FIRE AND MARINE INS CO | \$86.74 |
| 102923220003 | 1520 COUNTY ROAD C WEST LLC | \$129.25 |
| 102923220004 | 2610 SNELLING LLC | \$56.05 |
| 102923220005 | JEFFREY R JOHNSON | \$25.00 |
| 102923220006 | JOAN P PEARSON | \$25.00 |
| 102923220007 | JEFFREY F GORZEK | \$25.19 |
| 102923220008 | ELIZABETH ROPER | \$25.00 |
| 102923220009 | TRACY L NICKELSEN | \$25.00 |
| 102923220013 | JEFFREY D BARNHART | \$25.00 |
| 102923220014 | JUDITH K PALMQUIST | \$25.69 |
| 102923220015 | BRIAN P ASH | \$53.51 |
| 102923220016 | DAVID HODD | \$25.00 |
| 102923220017 | WILLIAM DEWEY | \$25.00 |
| 102923220018 | STEVEN M BIELENBERG | \$25.00 |
| 102923220019 | GARY A HILL | \$25.00 |
| 102923220021 | CITY OF ROSEVILLE | \$25.00 |
| 102923220022 | OLTA HOLDINGS LLC | \$74.34 |
| 102923220027 | WILLIAM LANGE | \$61.69 |
| 102923220029 | GRAHAM L SWART | \$25.00 |
| 102923220031 | TERRY L HUIRAS | \$25.00 |
| 102923220037 | TERRY L HUIRAS | \$25.00 |
| 102923220039 | CITY OF ROSEVILLE | \$56.32 |
| 102923220040 | JENNA VAN PROOSDY | \$25.00 |
| 102923220041 | JAMES JOHN THEIS | \$25.00 |
| 102923220042 | JASON E GROSSE | \$40.83 |
| 102923220043 | VIRGINIA MULLEN | \$25.00 |
| 102923220045 | OLTA HOLDINGS LLC | \$79.38 |
| 102923220046 | WILLIAM LANGE | \$83.94 |
| 102923220047 | JEFFREY L HUIRAS | \$35.57 |
| 102923220049 | MARK ROSHEIM | \$25.00 |
| 102923220050 | JEFFREY D BARNHART | \$25.00 |

| | | |
|--------------|------------------------|---------|
| 102923230001 | PIPE LINE CO | \$42.51 |
| 102923230002 | PIPE LINE CO | \$66.54 |
| 102923230003 | BENJAMIN MALLEY | \$25.00 |
| 102923230004 | DAN SEVERSON TR | \$25.00 |
| 102923230005 | LIANNE M ANDERSON TR | \$25.00 |
| 102923230006 | JOHN THOMAS GARRIGUES | \$25.00 |
| 102923230007 | TIMOTHY A GRAUL JR | \$25.00 |
| 102923230008 | JAMES K CARNEY | \$25.00 |
| 102923230009 | CAROLINE L OHAGEN | \$25.00 |
| 102923230010 | THAD C RADEL | \$25.00 |
| 102923230011 | HIEU VO | \$25.00 |
| 102923230012 | ELIZABETH A WHITTIER | \$25.31 |
| 102923230013 | BENJAMIN A MATHISEN TR | \$25.79 |
| 102923230014 | PETER F WEYANDT | \$25.00 |
| 102923230015 | HIEU CHI VO | \$25.00 |
| 102923230016 | KISHOR K GURUNG | \$25.00 |
| 102923230017 | DEBORAH A GOOD TR | \$25.00 |
| 102923230018 | JOYCE E MEYERS | \$25.00 |
| 102923230019 | YUNYUE LIU | \$25.84 |
| 102923230022 | MICHAEL J MCCABE | \$31.44 |
| 102923230023 | DENNIS H LASSER | \$27.93 |
| 102923230024 | WEN HONG WANG | \$25.00 |
| 102923230025 | TIM A KOEHLER | \$26.87 |
| 102923230026 | BRADLEY W ZENNER | \$27.23 |
| 102923230027 | TAGEL TIBEBU | \$25.00 |
| 102923230028 | VICTORIA M. VALTINSON | \$25.00 |
| 102923230029 | GERALD W BOSCH | \$25.00 |
| 102923230030 | SCOTT KAMPA | \$25.00 |
| 102923230031 | KARL P KEEL | \$32.02 |
| 102923230032 | KRISTA KRAABEL | \$26.66 |
| 102923230033 | MAX E PIERSON | \$25.00 |
| 102923230034 | SCOTT F WILHELMY | \$25.00 |
| 102923230035 | RICHARD W JAMES TR | \$26.20 |
| 102923230036 | OTTO BOSCH TR | \$25.00 |
| 102923230037 | EDWARD C DUNN | \$25.00 |
| 102923230038 | KATHRYN SALVATORE | \$25.00 |
| 102923230040 | MICHAEL J FARRELL | \$25.00 |
| 102923230041 | DANIEL A OLSON | \$25.00 |
| 102923230042 | YOLANDA ALVARADO | \$25.00 |
| 102923230043 | RYAN SIMON | \$25.00 |
| 102923230044 | FALAI LI | \$25.00 |
| 102923230045 | MICHAEL A MELBY | \$25.00 |
| 102923230046 | RAYMOND O CANTU | \$25.00 |
| 102923230047 | MONICA M CARLSON TR | \$25.00 |
| 102923230048 | CHRISTOPHER ZAREK | \$25.00 |
| 102923230049 | RICHARD C TIMMING | \$25.00 |
| 102923230050 | SAMANTHA JOHNSON | \$25.00 |

| | | |
|--------------|---------------------------------|---------|
| 102923230051 | ROBERT G WAHLSTEDT | \$25.00 |
| 102923230052 | JON H ROADFELDT TR | \$25.00 |
| 102923230053 | JON H ROADFELDT TR | \$25.00 |
| 102923230054 | GAVIN FERGUSON | \$25.00 |
| 102923230055 | JANET M GASPAR | \$27.26 |
| 102923230056 | DEAN A HINNERICH | \$25.00 |
| 102923230057 | JOHN D HOLLAND | \$25.00 |
| 102923230058 | JONATHAN P DELANEY | \$25.00 |
| 102923230059 | JARED D HANSON | \$25.00 |
| 102923230060 | DANIEL SWENDSEN | \$28.63 |
| 102923230063 | DANIEL J NORRIS | \$25.00 |
| 102923230064 | ADAM T TURNER | \$25.00 |
| 102923230065 | SULA SARKAR | \$25.00 |
| 102923230066 | KURT WIERSMA | \$25.00 |
| 102923230067 | BROOKS UNLIMITED LLC | \$25.40 |
| 102923230068 | SHERRIE L MAZINGO | \$31.16 |
| 102923310002 | MICHAEL THURY | \$25.00 |
| 102923310003 | TYLER M GRAHAM | \$25.00 |
| 102923310004 | THOMAS SPELTZ IRREVOCABLE TRUST | \$25.00 |
| 102923310005 | WILLIAM B TARZWELL | \$25.00 |
| 102923310006 | VALERIE A JONES | \$25.00 |
| 102923310007 | JASON KOLODGE | \$25.00 |
| 102923310008 | ARIC M JENSEN | \$25.00 |
| 102923310009 | SCOTT PHILIP HENDRICKSON | \$25.00 |
| 102923310010 | MARIA DELOS ANGELES SANCHEZ | \$25.00 |
| 102923310011 | JANICE WALSH | \$25.00 |
| 102923310012 | DOUGLAS J MCNIFF | \$25.00 |
| 102923310013 | JUDY L ABRAHAMSON | \$25.00 |
| 102923310014 | SUZANNE HAUER | \$25.00 |
| 102923310015 | AMY H CAUSTON | \$25.00 |
| 102923310016 | RACHEL M MEZEY | \$25.00 |
| 102923310017 | DENISE OLEARY | \$25.00 |
| 102923310018 | ANN M DEPREY | \$25.00 |
| 102923310019 | JAMES G MUSKE TR | \$25.00 |
| 102923310020 | JOSEPH M DORALE TR | \$25.00 |
| 102923310021 | JULIE AMES | \$25.00 |
| 102923310022 | TAKAKO S SENN | \$25.00 |
| 102923310023 | ALEX DANIELZUK | \$25.00 |
| 102923310024 | KATHERINE KAUFENBERG | \$25.00 |
| 102923310025 | JANE E MAYER | \$25.00 |
| 102923310026 | JILL L PITTELKOW | \$25.00 |
| 102923310027 | EMBET LETKEA | \$25.00 |
| 102923310028 | ERIN M SULLIVAN | \$25.00 |
| 102923310029 | KENNETH T MEYER | \$25.00 |
| 102923310030 | JOSEPH T SIMONS | \$25.00 |
| 102923310031 | ANDREW C HOLMEN | \$25.00 |
| 102923310032 | PETER W ENGELBRECHT | \$25.00 |

| | | |
|--------------|--------------------------------|------------|
| 102923310033 | DONNA M WEGLEITNER | \$25.00 |
| 102923310034 | JANE A REILLY | \$25.00 |
| 102923310035 | DAVID C CHADIMA | \$25.00 |
| 102923310036 | ANN H GRIFFIN | \$25.00 |
| 102923310037 | PAMELA J URAN | \$25.00 |
| 102923310038 | DENA YAUCH | \$25.00 |
| 102923310039 | PEGGY A EDBLOM | \$25.00 |
| 102923310040 | BRUCE MOHS | \$25.00 |
| 102923310041 | DANIEL STEPHEN O NEILL | \$25.00 |
| 102923310042 | STEVE C OLSEN | \$25.00 |
| 102923310043 | DOUGLAS RASMUSSEN | \$25.00 |
| 102923310045 | ESTHER H LARSON TR | \$25.00 |
| 102923310047 | CRAIG GRUNDHAUSER | \$25.00 |
| 102923310048 | PAUL A SCHMAEDEKE | \$25.00 |
| 102923310049 | CHARLES G SARRO | \$25.00 |
| 102923310050 | ANDREA L BOESCHE TR | \$25.00 |
| 102923310051 | RACHEL C GLISKE | \$25.00 |
| 102923310052 | FREDERICK M FOXLEY JR | \$25.00 |
| 102923310054 | DEBRA AHLBORG | \$25.00 |
| 102923310055 | JOHN R MURPHY TR | \$25.00 |
| 102923310056 | CITY OF ROSEVILLE | \$376.13 |
| 102923320002 | STATE OF MN DOT | \$1,117.42 |
| 102923320003 | STATE OF MN DOT | \$474.94 |
| 102923330001 | MINNESOTA OFFICE PLAZA LLC | \$548.39 |
| 102923330002 | MINNESOTA OFFICE PLAZA LLC | \$165.82 |
| 102923330009 | CARROLL PROPERTY LLC | \$25.00 |
| 102923330015 | MISTER CAR WASH | \$44.46 |
| 102923330016 | TARGET CORPORATION | \$1,179.32 |
| 102923330017 | PERKINS ROSEVILLE LLC | \$107.45 |
| 102923330018 | SCHULER FAMILY LLC | \$77.73 |
| 102923330019 | TARGET CORPORATION | \$25.00 |
| 102923330020 | STRANIK REAL ESTATE LLC | \$39.01 |
| 102923340002 | MINNESOTA OFFICE PLAZA LLC | \$462.41 |
| 102923340003 | KNOLLWOOD FAMILY LLC | \$355.53 |
| 102923340004 | KNOLLWOOD FAMILY LLC | \$197.83 |
| 102923340005 | TCF NATIONAL BANK | \$112.78 |
| 102923340006 | EVANGELICAL LUTHERAN GOOD | \$173.52 |
| 102923340011 | ENN POTTER | \$25.00 |
| 102923340012 | PATRICK JOHN HOLEMAN | \$25.00 |
| 102923340013 | KEVIN MOSELEY | \$25.00 |
| 102923340014 | MARY S SHERIN | \$25.00 |
| 102923340015 | ROBERT T DZU | \$25.00 |
| 102923340016 | PHILLIP JOHN TOCONITA JR TRUST | \$25.00 |
| 102923340017 | SCOTT J ERB | \$25.00 |
| 102923340018 | WILLIAM T BOWLER | \$25.00 |
| 102923340019 | DAVID W MILLER | \$25.00 |
| 102923340020 | MICHELLE M OLSON | \$25.00 |

| | | |
|--------------|--------------------------------|----------|
| 102923340021 | ALYCE PERRY | \$25.00 |
| 102923340022 | ANTHONY S ALEXANDER | \$25.00 |
| 102923340023 | YONATAN T BELACHEW | \$25.00 |
| 102923340024 | HARBIR KAUR | \$25.00 |
| 102923340025 | STEVEN W HANNAN | \$25.00 |
| 102923340026 | DONNA L LONG TR | \$25.00 |
| 102923340027 | YANGTZE HOME LLC | \$25.00 |
| 102923340028 | GHASSAN AL-GHAMDI | \$25.00 |
| 102923340029 | MAX RALEIGH DANIELEWICZ | \$25.00 |
| 102923340030 | SUSAN SKWERES | \$25.00 |
| 102923340031 | RICHARDS PROPERTIES LLC | \$40.51 |
| 102923340032 | TJK PROPERTIES LLC | \$28.34 |
| 102923340034 | ROSEVILLE PROFESSIONAL CNT INC | \$243.23 |
| 102923340035 | RPC INC | \$28.30 |
| 102923340036 | NORTH AMERICAN BANKING CO | \$101.19 |
| 102923340037 | OHALLORAN AND MURPHY CO | \$99.66 |
| 102923430070 | AMY L BARTHOLOMEW | \$25.00 |
| 102923430074 | ROMMEL CASALS | \$25.00 |
| 102923430075 | MICHELLE L TVERBERG | \$25.00 |
| 102923430076 | LYLE N JACOBSON | \$25.00 |
| 102923430077 | DELORES L NELSON TR | \$25.00 |
| 102923430092 | BRENDA K FLETCHALL | \$25.00 |
| 102923430093 | ELLEN SCHIFERL | \$25.00 |
| 102923430100 | KEVIN O SAUTER | \$25.15 |
| 102923430104 | RAMSEY COUNTY PROPERTY MGMT | \$468.29 |
| 152923210003 | MARISSA MANDEVILLE | \$25.00 |
| 152923210004 | JOYCE L GIMMESTAD | \$25.00 |
| 152923210005 | BRYAN J COLE | \$25.00 |
| 152923210006 | HENNEPIN RP FUNDING LLC | \$25.00 |
| 152923210007 | GREGORY G MOELLER | \$25.00 |
| 152923210008 | CAROL L CRONE TR | \$25.00 |
| 152923210009 | DAVID P HUTMAKER | \$25.00 |
| 152923210010 | TAMMY A LIDBERG | \$25.00 |
| 152923210011 | RICHARD H STUDNEK TR | \$25.00 |
| 152923210012 | YANGTZE HOME LLC | \$25.00 |
| 152923210013 | THOMAS A MASANZ | \$25.00 |
| 152923210014 | LEE SLAGTER | \$25.00 |
| 152923210016 | PAUL HAINES | \$25.00 |
| 152923210017 | ANNEMARIE KLEIS | \$25.00 |
| 152923210018 | DEBRA ANN DEBRUIN | \$25.00 |
| 152923210019 | JOSEPH KLEIS | \$25.00 |
| 152923210020 | MATTHEW L JOHNSON | \$25.00 |
| 152923210021 | DONNA M BESEMER | \$25.00 |
| 152923210022 | WEI ZHENG | \$25.00 |
| 152923210023 | LORI J PEARSON | \$25.00 |
| 152923210024 | JOHN A HAYES | \$25.00 |
| 152923210025 | SUZANNA JANE WICK | \$25.00 |

| | | |
|--------------|------------------------|---------|
| 152923210026 | THOMAS J HEINZ | \$25.00 |
| 152923210027 | BRYANT J FICEK | \$25.00 |
| 152923210028 | GLENN W OFFERMANN TR | \$25.00 |
| 152923210029 | THOMAS D THOMPSON | \$25.00 |
| 152923210030 | MESHACK SIRO | \$25.00 |
| 152923210031 | WILLIAM P RAMSEY | \$25.00 |
| 152923210032 | RYAN MUNOZ | \$25.00 |
| 152923210033 | HARRY W LOCKREM | \$25.00 |
| 152923210034 | NORMAN M GORANOWSKI TR | \$25.00 |
| 152923210035 | CHAD R RADENBAUGH | \$25.00 |
| 152923210036 | PETER T HOVDE | \$25.00 |
| 152923210037 | BARBARA M WILEY | \$25.00 |
| 152923210038 | SHEILA A KLEVE | \$25.00 |
| 152923210039 | PAUL D JOHNSTON | \$25.00 |
| 152923210040 | DEREK R BEYER | \$25.00 |
| 152923210041 | TODD J SAMMON | \$25.00 |
| 152923210042 | KATHRYN STAHL | \$25.00 |
| 152923210043 | WARREN J HEGSTROM | \$25.00 |
| 152923210044 | RILEY D GRAMS | \$25.00 |
| 152923210045 | ARROW PAW | \$25.00 |
| 152923210046 | LAVERN R MILLER | \$25.00 |
| 152923210047 | BONNY J REYNOLDS | \$25.00 |
| 152923210048 | QUOC CUONG DO | \$25.00 |
| 152923210049 | JOSEPH DANIEL DUMANN | \$25.00 |
| 152923210050 | MYCHAL A BRUGGEMAN | \$25.00 |
| 152923210051 | JOSEPH A KAZEK TR | \$25.00 |
| 152923210052 | BURTON W JOHNSON TR | \$25.00 |
| 152923210053 | BRIAN ENGMAN | \$25.00 |
| 152923210054 | BRIAN HEDLUND | \$25.00 |
| 152923210055 | PETER D BERNACIAK | \$25.00 |
| 152923210056 | LISA PALKOWITSCH | \$25.00 |
| 152923210057 | THOMAS W JONES | \$25.00 |
| 152923210058 | BRANDON W HENRY | \$25.00 |
| 152923210059 | BRIAN LEE BUHR TR | \$25.00 |
| 152923210060 | ERIC C FIGGINS | \$25.00 |
| 152923210061 | JOHN A TODD | \$25.00 |
| 152923210062 | JESSE T PETERSON | \$25.00 |
| 152923210063 | D DAVID LENANDER | \$25.00 |
| 152923210064 | THEODORE ALAN PICHA TR | \$25.00 |
| 152923210065 | THOMAS A KRUZEL | \$25.00 |
| 152923210066 | MATT N OSTERMAN | \$25.00 |
| 152923210067 | DALE O EASON | \$25.00 |
| 152923210068 | CHI CHEN | \$25.00 |
| 152923210069 | RUBY M PIETSCH TR | \$25.00 |
| 152923210070 | DONALD E WILSON | \$25.00 |
| 152923210071 | JONATHAN ALEXANDER | \$25.00 |
| 152923210072 | HEIDI MUNSON | \$25.00 |

| | | |
|--------------|--------------------------|---------|
| 152923210073 | DEAN D BUERKLE | \$25.00 |
| 152923210074 | RICHARD E JEWETT | \$25.00 |
| 152923210075 | GLENN R MATTHEES | \$25.00 |
| 152923210076 | MICHAEL A OBERG | \$25.00 |
| 152923210077 | JOHN J RIDGE | \$25.00 |
| 152923210078 | DONNA M HOFMEISTER | \$25.00 |
| 152923210079 | JESS T DAVIS | \$25.00 |
| 152923210080 | DAVA A BISHOP | \$25.00 |
| 152923210081 | BARBARA L BURSACK LEROUX | \$25.00 |
| 152923210082 | BRETT C MUELLER | \$25.00 |
| 152923210083 | JOHN L HEIMERL | \$25.00 |
| 152923210084 | CURTIS S GIBSON | \$25.00 |
| 152923210085 | SARA HELM | \$25.00 |
| 152923210086 | MAREN R SWANN | \$25.00 |
| 152923210087 | GLORIA J BJORKMAN | \$25.00 |
| 152923210088 | TERRY L FRITZ | \$25.00 |
| 152923210089 | NINA W HAY | \$25.00 |
| 152923210090 | JAMES M FINNEGAN | \$25.00 |
| 152923210092 | PAUL NYGREN | \$25.00 |
| 152923210096 | ROBERT E CLARKSON | \$25.00 |
| 152923210097 | DALE A HAMER | \$25.00 |
| 152923210098 | ERNESTINE DAWA | \$25.00 |
| 152923210099 | DEBORAH K MACK | \$25.00 |
| 152923210100 | COLLEEN ANN MOORE | \$25.00 |
| 152923210101 | VICKI H HENDERSON | \$25.00 |
| 152923210102 | ALBERT TAYLOR | \$25.00 |
| 152923210103 | ANNE MARIE MOCKOVAK | \$25.00 |
| 152923210104 | CHRISTOPHER HEINE | \$25.00 |
| 152923210105 | ANNA BARTZ | \$25.00 |
| 152923210106 | DAVID J BOXRUD | \$25.00 |
| 152923210107 | ANDREA FEIA | \$25.00 |
| 152923210108 | RYAN SHANLEY | \$25.00 |
| 152923210109 | MICHAEL F MITCHELL | \$25.00 |
| 152923210110 | BARNABAS P HOWARD | \$25.00 |
| 152923210111 | ZACHARY GALLIGER | \$25.00 |
| 152923210112 | MARY JEAN NESS | \$25.00 |
| 152923210113 | ANGELA MARGARET SANTANNI | \$25.00 |
| 152923210114 | BENJAMIN PARK | \$25.00 |
| 152923210115 | DAVID E BREMER | \$25.00 |
| 152923210116 | SCOTT DAVID SCHABER | \$25.00 |
| 152923210117 | KEITH J ZAFFRAN | \$25.00 |
| 152923210118 | JANNA RUTH KING TR | \$25.00 |
| 152923210119 | DANIEL T GIESEL | \$25.00 |
| 152923210120 | JOHN R GARCEAU | \$25.00 |
| 152923210125 | JAN IVERSEN | \$25.00 |
| 152923210126 | METROPOLITAN COUNCIL | \$25.00 |
| 152923210127 | HUE V HUYNH | \$25.00 |

| | | |
|--------------|--|------------|
| 152923210128 | ANKRUM PROPERTIES LLC | \$51.44 |
| 152923210129 | JOSE TAVAREZ CACERES | \$25.00 |
| 152923220001 | 2125 PASCAL STREET LLC | \$25.00 |
| 152923220002 | 2133 PASCAL STREET LLC | \$26.66 |
| 152923220004 | HAR MAR RETAIL ASSOCIATES, LLC | \$37.15 |
| 152923220013 | HAR MAR RETAIL ASSOCIATES, LLC | \$25.00 |
| 152923220014 | HAR MAR RETAIL ASSOCIATES, LLC | \$39.99 |
| 152923220015 | HAR MAR RETAIL ASSOCIATES, LLC | \$37.38 |
| 152923220017 | HAR MAR RETAIL ASSOCIATES, LLC | \$3,483.68 |
| 152923230002 | PHILLIP J CRUMP | \$25.00 |
| 152923230003 | EDWIN GARTHUNE | \$25.00 |
| 152923230004 | ELIZABETH A VASATKA | \$25.00 |
| 152923230005 | JAMES O THOMPSON JR TR | \$25.00 |
| 152923230006 | MAYETTE DEL CARMEN | \$25.00 |
| 152923230007 | JANICE M DUNLAP | \$25.00 |
| 152923230008 | ANDREA DEERING | \$25.00 |
| 152923230009 | COAST TO COAST INVESTMENT PROPERTIES LLC | \$25.00 |
| 152923230010 | MATTHEW KREY | \$25.00 |
| 152923230011 | JULIE OLSEN HENRY | \$25.00 |
| 152923230012 | MARA BLISS | \$25.00 |
| 152923230013 | LINDSEY M JOHNSON | \$25.00 |
| 152923230014 | MATTHEW PATTEN BRADY | \$25.00 |
| 152923230015 | CONSTANCE D JOYCE | \$25.00 |
| 152923230016 | GERALD E OLSON JR | \$25.00 |
| 152923230017 | PHILONG DANG | \$25.00 |
| 152923230018 | DONALD C GUSTAFSON | \$25.00 |
| 152923230019 | KEVIN W ELIASON | \$25.00 |
| 152923230020 | TASIA M PEARSON | \$25.00 |
| 152923230021 | DENISE J GANJE | \$25.00 |
| 152923230022 | LOREN J HERETHER | \$25.00 |
| 152923230023 | STARR PROPERTIES LLC | \$25.00 |
| 152923230024 | MARY J EAYRS | \$25.00 |
| 152923230025 | CAROLE M KAUF | \$25.00 |
| 152923230026 | ABDI MOHAMED | \$25.00 |
| 152923230027 | J GREGORY MOSHER | \$25.00 |
| 152923230028 | DAVID C GUSTAFSON | \$26.53 |
| 152923230029 | PATRICIA A MARGETTE TR | \$25.00 |
| 152923230030 | MICHAEL MACK | \$25.00 |
| 152923230031 | STACI LYNN HAUBER | \$25.00 |
| 152923230032 | MARIE Y ARMSTRONG | \$25.00 |
| 152923230033 | LOC PHAM | \$25.00 |
| 152923230034 | DAVID M TSCHIDA | \$25.00 |
| 152923230035 | JAMES M BIERMA TR | \$25.00 |
| 152923230036 | JASON J WINSTON | \$25.00 |
| 152923230037 | GARY P HATTEBERG | \$25.00 |
| 152923230038 | MARGARET ANN CAPISTRANT | \$25.00 |
| 152923230039 | MATTHEW J MAAKESTAD | \$25.00 |

| | | |
|--------------|-----------------------|---------|
| 152923230040 | BETH C PETER | \$25.00 |
| 152923230041 | T MICHAEL FERRIS | \$25.00 |
| 152923230042 | BENJAMIN CALLEN | \$25.00 |
| 152923230043 | KATHRYN J CONNOLLY | \$25.00 |
| 152923230045 | MICHAEL T MILLER | \$25.00 |
| 152923230046 | CHARLES A CLARK | \$25.00 |
| 152923230047 | RANDY S WOLLA | \$25.00 |
| 152923230048 | STANLEY L RYDELL | \$25.00 |
| 152923230049 | LAURA LUEPKE | \$25.00 |
| 152923230050 | JAKE E MULDER | \$25.00 |
| 152923230051 | MARY TERESE KARDASH | \$25.00 |
| 152923230052 | DENISE M WELLS | \$25.00 |
| 152923230053 | ERIC L JOHNSON TR | \$25.00 |
| 152923230054 | MOHAMMED KATTARIA | \$25.00 |
| 152923230055 | PATRICIA A CARLEY | \$25.00 |
| 152923230056 | ERIC TOPEL | \$25.00 |
| 152923230057 | MARK A LALIBERTE | \$25.00 |
| 152923230058 | SIDA LY-XIONG | \$25.00 |
| 152923230059 | SHAWN M STOCKWELL | \$25.00 |
| 152923230060 | EMILY C MCLOUGHLIN | \$25.00 |
| 152923230061 | LALITH P SAMARAKOON | \$25.00 |
| 152923230062 | MARYELLEN L MIEURE TR | \$25.00 |
| 152923230063 | SANDEEP KOR | \$25.00 |
| 152923230064 | DIANNA M DUNN | \$25.00 |
| 152923230065 | ROBERT B EDQUIST | \$25.00 |
| 152923230066 | SARA M JACOBSON TR | \$25.00 |
| 152923230067 | WILLIAM HALL | \$25.00 |
| 152923230068 | BARBARA L NELSON | \$25.00 |
| 152923230070 | HIEN D NGUYEN | \$25.00 |
| 152923240002 | RICHARD H PARKER | \$25.00 |
| 152923240003 | PETER BALDWIN | \$25.00 |
| 152923240004 | YASIN BUNE | \$25.00 |
| 152923240005 | KRISTEN PROULX | \$25.00 |
| 152923240006 | LISA MARIE LALIBERTE | \$25.00 |
| 152923240007 | JOHN A REITAN | \$25.00 |
| 152923240008 | JAGO M GAVIN | \$25.00 |
| 152923240009 | ANN L BRAATEN | \$25.00 |
| 152923240010 | BRUCE D KENNEDY | \$25.00 |
| 152923240011 | JAMES G STEINWAND | \$25.00 |
| 152923240012 | RYAN K EBERT | \$25.00 |
| 152923240013 | LISA P REYES | \$25.00 |
| 152923240014 | MARVIN G CLEVELAND | \$25.00 |
| 152923240015 | TIMOTHY J ERICKSON | \$25.00 |
| 152923240016 | MARGARET A ZIEGLER | \$25.00 |
| 152923240017 | NAM ANH DAO | \$25.00 |
| 152923240018 | NANCY J STICHA | \$25.00 |
| 152923240019 | MICHAEL J SIMONS | \$25.00 |

| | | |
|--------------|------------------------|---------|
| 152923240020 | ERIC D JENSEN | \$25.00 |
| 152923240021 | SARA JULIA STANTOZNIK | \$25.00 |
| 152923240022 | BENJAMIN KEENAN | \$25.00 |
| 152923240023 | JOSEPH J JOLLY | \$25.00 |
| 152923240024 | CHRISTOPHER B ROGERS | \$25.00 |
| 152923240025 | OSCAR O TORRES | \$25.00 |
| 152923240026 | CHUNG MUH CHEN | \$25.00 |
| 152923240027 | DOUGLAS M POESCHL | \$25.00 |
| 152923240028 | BARBARA J MANSON | \$25.00 |
| 152923240032 | STEVEN W LARSON | \$25.00 |
| 152923240033 | LAWRENCE A MCCOLLOM TR | \$25.00 |
| 152923240034 | JAMES FOX | \$25.00 |
| 152923240035 | XINRONG HE | \$25.00 |
| 152923240036 | ALICIA BULLERI | \$25.00 |
| 152923240037 | STEPHEN A SPIERS II | \$25.00 |
| 152923240038 | ROBERT J ZIELINSKI | \$25.00 |
| 152923240039 | SCOTT A MARSHALL TR | \$25.00 |
| 152923240040 | RYAN P SATROM | \$25.00 |
| 152923240041 | DIANE NORTON | \$25.00 |
| 152923240042 | WEICHAO XU | \$25.00 |
| 152923240043 | GLORIA L PASSER | \$25.00 |
| 152923240044 | ERIC FURCHNER | \$25.00 |
| 152923240045 | FRANCIS J STAGE | \$25.00 |
| 152923240046 | STEVEN E HALVERSON TR | \$25.00 |
| 152923240047 | ASHLEE JANE ANTELL | \$25.00 |
| 152923240048 | RAMLA HASSAN | \$25.00 |
| 152923240049 | SARA L VENTICINQUE | \$25.00 |
| 152923240050 | M R WELTY HOMES LLC | \$25.00 |
| 152923240051 | LEXI BROWN | \$25.00 |
| 152923240052 | MARK POWERS | \$25.00 |
| 152923240053 | DONALD JOSEPH COLLYARD | \$25.00 |
| 152923240054 | WARD C SCHWIE | \$25.00 |
| 152923240055 | ROBERT A SCHLOSSMACHER | \$25.00 |
| 152923240056 | MARK BAKKEN | \$25.00 |
| 152923240057 | ANN AURELIUS | \$25.00 |
| 152923240059 | SANJEET CHOWDHURY | \$25.00 |
| 152923240060 | DENNIS R ABEL | \$25.00 |
| 152923240063 | DALE L HALL | \$25.00 |
| 152923240064 | TARA LEE KELLY | \$25.00 |
| 152923240065 | JOHN M SANOCKI | \$25.00 |
| 152923240066 | STEVEN SCHUGEL TR | \$25.00 |
| 152923240067 | KRISTINE LILL TR | \$25.00 |
| 152923240068 | JAMES W CURTSINGER | \$25.00 |
| 152923240069 | RONALD E. WERDIN | \$25.00 |
| 152923240070 | DUSTIN K THOMFORDE | \$25.00 |
| 152923240071 | CHANTAL N NASON | \$25.00 |
| 152923240072 | CRAIG A NELSON | \$25.00 |

| | | |
|--------------|--------------------------------------|----------|
| 152923240073 | MICHELE M KRUMHARDT | \$25.00 |
| 152923240074 | JEFFREY ALLEN SAMPSON | \$25.00 |
| 162923110002 | KNUTSON LLC | \$134.23 |
| 162923110003 | TRAUTZ-PARKVIEW LLC | \$94.48 |
| 162923110004 | GREAT AMERICAN REALTY OF JOHN ST LLC | \$90.20 |
| 162923110011 | SKILLMAN APARTMENTS LLC | \$25.00 |
| 162923110012 | SKILLMAN APARTMENTS LLC | \$25.00 |
| 162923110013 | SARAH NELSON | \$25.00 |
| 162923110014 | BRUCE F MISGEN | \$25.00 |
| 162923110015 | JINGHAN QU | \$25.00 |
| 162923110016 | CINDY K FIORAVANTI TR | \$25.00 |
| 162923110018 | ROSE PARK E ROSE PARK C | \$25.00 |
| 162923110019 | FALLBROOK PROPERTIES LLC | \$25.00 |
| 162923110020 | C & E HOLDINGS LLC | \$28.54 |
| 162923110021 | ROSE PARK E ROSE PARK C | \$25.43 |
| 162923110022 | KUSUM CHATURVEDI | \$25.00 |
| 162923110025 | TOUT DE GRACE LLC | \$35.60 |
| 162923110026 | WILLIAM M TURNER | \$27.22 |
| 162923110027 | WILLIAM M TURNER | \$26.42 |
| 162923110028 | ROSE PARK E ROSE PARK C | \$26.00 |
| 162923110029 | EDWARDS FAMILY RE II LLC | \$28.45 |
| 162923110030 | EDWARDS FAMILY RE III LLC | \$28.70 |
| 162923110032 | JOHN D ANDERSON | \$25.00 |
| 162923110033 | JOEL M ANDERSON | \$25.00 |
| 162923110035 | DAVID J MONSON | \$25.00 |
| 162923110036 | DANIEL M NEAUBURGER | \$25.00 |
| 162923110037 | TREVER E BOEREM | \$25.00 |
| 162923110038 | JAMIE K GALIOTO | \$25.00 |
| 162923110039 | JULIE WONG | \$25.00 |
| 162923110040 | COLLEEN M JAHNEL TR | \$25.00 |
| 162923110041 | GARY L WARNKE | \$25.00 |
| 162923110042 | XIANG CHENG | \$25.00 |
| 162923110043 | DONALD W ZABEL | \$25.00 |
| 162923110044 | JEAN C LOWE TR | \$25.00 |
| 162923110045 | JOSEPH E KNIGHT TR | \$25.00 |
| 162923110046 | BERNARDO F PRIGGE | \$25.00 |
| 162923110047 | ROBERT R GLASGOW | \$25.00 |
| 162923110048 | GLENNON K PARK | \$25.00 |
| 162923110049 | TODD P ANDERSON | \$25.00 |
| 162923110050 | ROBERT SCHERMAN | \$25.00 |
| 162923110051 | THI XUAN NGUYEN | \$25.00 |
| 162923110052 | LOUIS A REYNOLDS | \$25.00 |
| 162923110053 | MICHAEL HART | \$25.00 |
| 162923110054 | XINGCHU SHEN | \$25.00 |
| 162923110055 | ERIN JOHNSON | \$25.00 |
| 162923110056 | LINDA G YANG | \$25.00 |
| 162923110057 | AVA M TRENT | \$25.00 |

| | | |
|--------------|------------------------------|------------|
| 162923110058 | HEATHER DYAN MCFARLIN | \$25.00 |
| 162923110059 | MICHAEL COLEMAN | \$25.00 |
| 162923110060 | RICHARD W THIHER | \$25.00 |
| 162923110061 | CHRISTOPHER D GUCK | \$25.00 |
| 162923110062 | AMADEUS HOLDINGS LLC | \$25.00 |
| 162923110063 | JOAN M MITCHELL | \$25.00 |
| 162923110064 | WADE R BACCAS | \$25.00 |
| 162923110065 | LAWRENCE V SCHAEFER | \$25.00 |
| 162923110068 | RAYMOND S DIPRIMA | \$25.00 |
| 162923110069 | JAMES E EDLUND TR | \$41.35 |
| 162923110070 | JANE J LARSON | \$25.00 |
| 162923110073 | NIPS INC | \$76.34 |
| 162923110074 | ST MICHAELS EVAN LUTH CHURCH | \$426.48 |
| 162923110075 | C & E HOLDINGS LLC | \$43.16 |
| 162923110076 | NIPS INC | \$188.87 |
| 162923110077 | NIPS INC | \$104.37 |
| 162923110078 | CAPP INDUSTRIES INC | \$114.23 |
| 162923110079 | KNUTSON LLC | \$66.75 |
| 162923120001 | INDEPEN SCHOOL DIST NO 623 | \$1,196.40 |
| 162923120003 | KAREN A SCHAFFER | \$25.00 |
| 162923120004 | DAVID W YUTESLER | \$25.00 |
| 162923120005 | BEVERLY R JOHNSON | \$25.00 |
| 162923120006 | KHIN NYO | \$25.00 |
| 162923120007 | SHANNON E CURRAN | \$25.00 |
| 162923120008 | JOEL A ERKKINEN | \$25.00 |
| 162923120009 | MARC SCHWABENLANDER | \$25.00 |
| 162923120010 | ISAAC PORTZ | \$25.00 |
| 162923120011 | YU HUNG HUANG | \$25.00 |
| 162923120012 | PAUL SHERMAN KLITZKE | \$25.00 |
| 162923120013 | SFR ACQUISITIONS 3 LLC | \$25.00 |
| 162923120014 | ALICIA D CAIN | \$25.00 |
| 162923120015 | GARRETT J BUCKO | \$25.00 |
| 162923120016 | JAMES A FLATEN | \$25.00 |
| 162923120017 | CORY BAUER | \$25.00 |
| 162923120018 | PAUL C ROSENBLATT | \$25.00 |
| 162923120019 | MARK L SINNIH | \$25.00 |
| 162923120020 | MATTHEW VERNON | \$25.00 |
| 162923120021 | DAVID P MOTTAZ TR | \$25.00 |
| 162923120022 | BRADLEY WHITE | \$25.00 |
| 162923120023 | JOEL A BERGSTROM TR | \$25.00 |
| 162923120024 | HOWARD B COLEMAN | \$25.00 |
| 162923120025 | KLAUS G DUDDA | \$25.00 |
| 162923120026 | JAMES L BOYCE | \$25.00 |
| 162923120027 | DOUGLAS M HOLM | \$25.00 |
| 162923120028 | JOHN E KOCH | \$25.00 |
| 162923120029 | DARIN L MIX | \$25.00 |
| 162923120030 | GREGORY W. GOGINS TR | \$25.00 |

| | | |
|--------------|---------------------------------------|---------|
| 162923120031 | DENNIS L PARKS | \$25.00 |
| 162923120032 | DENISE ANDERSON | \$25.00 |
| 162923120033 | BRETT M BARNEY | \$25.00 |
| 162923120034 | ERIC BEISE TR | \$25.00 |
| 162923120035 | MARK A VAILLANCOURT | \$25.00 |
| 162923120036 | ABIGAIL BOEHM-TURNER | \$25.00 |
| 162923120037 | EARL P KLEIN | \$25.00 |
| 162923120038 | NICKOLAS B MOECKEL | \$25.00 |
| 162923120039 | TRAVIS RAY NORMAN | \$25.00 |
| 162923120040 | KATHLEEN LAWHEAD | \$25.00 |
| 162923120041 | JENNIFER K STROM | \$25.00 |
| 162923120042 | MICHELE L GROGAN | \$25.00 |
| 162923120043 | CHRISTOPHER J HUNTLEY | \$25.00 |
| 162923120044 | TERRENCE R MCGIBBON | \$25.00 |
| 162923120045 | TERRY E TURNER | \$25.00 |
| 162923120046 | VICTOR MARTINEZ | \$25.00 |
| 162923120047 | THE VIRGINIA J PERMAN REVOCABLE TRUST | \$25.00 |
| 162923120048 | ANDREW J ALT | \$25.00 |
| 162923120049 | JOSEPH W PRIBYL | \$25.00 |
| 162923120050 | AARON CHRISTOPHER MASTRIAN | \$25.00 |
| 162923120051 | RICHARD T STONE | \$25.00 |
| 162923120052 | ZONGZHAO LI | \$25.00 |
| 162923120053 | JAMES M DINZEO | \$25.00 |
| 162923120054 | MARK PETERSON | \$25.00 |
| 162923120055 | ERIC A GILBERTSON REV TR | \$25.00 |
| 162923120056 | KENNETH C CREA TR | \$25.00 |
| 162923120057 | DAVID J TELLETT ROYCE | \$25.00 |
| 162923120058 | LAURANCE C STROM | \$25.00 |
| 162923130001 | OWEN ORTHMANN | \$25.00 |
| 162923130002 | AMANDA LIFTO | \$25.00 |
| 162923130003 | SUSANNE M DE PALMA | \$25.00 |
| 162923130004 | DEBORAH J WISWELL | \$25.00 |
| 162923130005 | RICHARD AZZOUZI | \$25.00 |
| 162923130006 | SCOTT J WALTER | \$25.00 |
| 162923130007 | RUDY SWEIPO LEEM | \$25.00 |
| 162923130008 | VIRGINIA A MCDERMOTT TR | \$25.00 |
| 162923130009 | QINGLU LI | \$25.00 |
| 162923130010 | LINDSAY FLORIN | \$25.00 |
| 162923130011 | AUSTIN MCDANIEL | \$25.00 |
| 162923130012 | DAVID B RISINGER | \$25.00 |
| 162923130013 | GREGORY JOHN GOSIAK | \$25.00 |
| 162923130014 | FATOUMATA CONTEH | \$25.00 |
| 162923130015 | STEVEN R GORMAN | \$25.00 |
| 162923130016 | SANDRA M JOHNSON | \$25.00 |
| 162923130017 | MARGARET A HALLAWAY | \$25.00 |
| 162923130018 | MICHAEL J JINTEH | \$25.00 |
| 162923130019 | RYAN M SCHROEDER | \$25.00 |

| | | |
|--------------|---------------------------|---------|
| 162923130020 | GAIL M BUHL | \$25.00 |
| 162923130021 | BRADLEY L GUERTIN | \$25.00 |
| 162923130022 | JONATHAN P ROGNESS | \$25.00 |
| 162923130023 | MITCHELL A STIER | \$25.00 |
| 162923130024 | SAMUEL A BARNES | \$25.00 |
| 162923130025 | DEAN R SABETTI TR | \$25.00 |
| 162923130026 | ROXANNE L DECOSTER | \$25.00 |
| 162923130027 | 2015 3 IH2 BORROWER LP | \$25.00 |
| 162923130028 | LOUETTA M GENGEBACH TR | \$25.00 |
| 162923130029 | ROGER L WINBERG | \$25.00 |
| 162923130030 | PAUL T HIRDMAN | \$25.00 |
| 162923130031 | MARY E G CALABRESE | \$25.00 |
| 162923130032 | BRADLEY A LEHTO | \$25.00 |
| 162923130033 | RYOKO KURIYAMA | \$25.00 |
| 162923130034 | DAVID A VANDEUSEN | \$25.00 |
| 162923130035 | ADAM A TREMAINE | \$25.00 |
| 162923130036 | KRISTIN D ANDERSON | \$25.00 |
| 162923130037 | SAMANTHA DELUCA | \$25.00 |
| 162923130038 | MICHAEL K GERNES | \$25.00 |
| 162923130039 | LINDA MARIE STRAHAN | \$25.00 |
| 162923130040 | MARGARET R HOLDAWAY | \$25.00 |
| 162923130041 | NANCY ANNETTE NIGGLEY | \$25.00 |
| 162923130042 | MARGARET JANE SCOTT | \$25.00 |
| 162923130043 | DANIEL D GALLAHER TR | \$25.00 |
| 162923130044 | DONALD L GAULT | \$25.00 |
| 162923130045 | STEFANIE KIIHN | \$25.00 |
| 162923130046 | THOMAS TIENYU WEI | \$25.00 |
| 162923130047 | CHRISTINA JOYCE | \$25.00 |
| 162923130048 | ALLAN C POOCH | \$25.00 |
| 162923130049 | BEN APPENZELLER | \$25.00 |
| 162923130050 | TIMOTHY J BRICKMAN | \$25.00 |
| 162923130051 | KEVIN P WATSON | \$25.00 |
| 162923130052 | KYLE JOHNSON | \$25.00 |
| 162923130053 | CHRISTINE J ELIAS | \$25.00 |
| 162923130055 | ERIC D GUNARD | \$49.70 |
| 162923130056 | OUNHEUANE THEPHRASOUVANH | \$49.23 |
| 162923130057 | THOMAS P PINEWSKI | \$25.00 |
| 162923130058 | CHRISTOPHER P STEINER | \$25.00 |
| 162923130059 | LAWRENCE B DELLES | \$49.65 |
| 162923130060 | WILLIAM G PARNELL | \$30.81 |
| 162923130061 | MICHAEL BROCHU | \$29.78 |
| 162923130062 | DANIEL ALEXANDER SURINACH | \$30.25 |
| 162923130063 | ANDREW G WRIGHT | \$25.00 |
| 162923130064 | ANDREW G WRIGHT | \$25.00 |
| 162923130065 | CARL J ROSEN | \$29.88 |
| 162923130066 | LEROY P REINARDY | \$29.91 |
| 162923130067 | JENNA J JOHNSON | \$25.00 |

| | | |
|--------------|----------------------------|---------|
| 162923130068 | DAVID TRELLES | \$25.00 |
| 162923130069 | LYNNE M VIERLING | \$25.00 |
| 162923130070 | STEFAN A THEIMER | \$27.04 |
| 162923130071 | ANTOINETTE M DUMMER | \$25.00 |
| 162923130072 | JONATHAN P MARTHALER | \$25.00 |
| 162923130073 | MICHAEL W CRAWFORD | \$25.00 |
| 162923130074 | JOSEPH G KUNKEL | \$31.15 |
| 162923130076 | BENJAMIN D RESMAN | \$30.47 |
| 162923130077 | DANIEL DRAKE | \$49.11 |
| 162923130078 | RANDALL T COVERT | \$25.00 |
| 162923130079 | KRISTJIAN E JOHNSON | \$25.00 |
| 162923130080 | REBECCA A EDBERG | \$25.00 |
| 162923130081 | DAVID J SHELANDER | \$25.51 |
| 162923130082 | ERIC D GUNARD | \$48.51 |
| 162923130084 | GREGORY ROSS | \$29.14 |
| 162923130085 | GERALD A DEVANEY | \$29.14 |
| 162923130086 | ELAINE K JOHNSON | \$29.17 |
| 162923130087 | SHAWN CHA | \$42.34 |
| 162923130088 | RACHEL A BROWN | \$41.12 |
| 162923140001 | BALDEMAR BALDERRAMA | \$25.00 |
| 162923140002 | ROBERTO BALDERRAMA | \$25.00 |
| 162923140003 | BALDEMAR BALDERRAMA | \$25.00 |
| 162923140004 | MICHAEL KELLY | \$25.00 |
| 162923140005 | TERESE M QUAAL | \$25.00 |
| 162923140006 | TORREY A SWANSON | \$25.00 |
| 162923140007 | LINDA L PRIBYL | \$25.00 |
| 162923140008 | LING CHEN | \$25.00 |
| 162923140009 | DANIEL C SHANNON TR | \$25.00 |
| 162923140010 | BRIAN K VEACH TR | \$25.00 |
| 162923140011 | FRANK V HARRIS | \$25.00 |
| 162923140012 | KATHERINE A FREED | \$25.00 |
| 162923140013 | JODI MAGNUSON-ALTENHOFEN | \$31.43 |
| 162923140014 | LEANG SARIN | \$25.00 |
| 162923140015 | VYAN P LUTTRELL TR | \$25.00 |
| 162923140016 | JENNIFER LINDQUIST | \$25.00 |
| 162923140017 | BRUCE W CALHOUN | \$25.00 |
| 162923140018 | WILLIAM E RIVARD | \$25.00 |
| 162923140019 | CAROL R GURSTELLE TR | \$25.00 |
| 162923140020 | MICHAEL T HEINZ | \$25.00 |
| 162923140021 | LEROY MCGOWAN | \$25.00 |
| 162923140022 | JOHN W LOCKHART JR | \$25.00 |
| 162923140023 | MEGAN FILKINS DE LOS REYES | \$25.00 |
| 162923140024 | BHARAT JALAN | \$25.00 |
| 162923140025 | MARY E. BUSHEE | \$25.00 |
| 162923140026 | TIMOTHY L OLSON | \$25.00 |
| 162923140027 | KIRK ANDERSON | \$25.00 |
| 162923140028 | ROBERT D BLAND | \$25.00 |

| | | |
|--------------|-------------------------|---------|
| 162923140029 | SARA MAIRS | \$25.00 |
| 162923140030 | ZACHARIAH T PETERSON | \$25.00 |
| 162923140031 | JOHN A REINART | \$25.00 |
| 162923140032 | MATTHEW C HALBERG | \$25.00 |
| 162923140033 | SVEN O BILDTSEN | \$25.00 |
| 162923140034 | JOLENE ROWAN | \$25.18 |
| 162923140035 | PAUL DAVID HUSBY | \$33.74 |
| 162923140036 | LISA SMITH COHEN | \$25.00 |
| 162923140037 | HAROLD T MARKOWITZ | \$25.00 |
| 162923140038 | JOSEPH W DONOVAN | \$25.00 |
| 162923140039 | PETER KYUNGCHUL KANG | \$25.00 |
| 162923140040 | JOSEPH PETER DONAGHUE | \$25.00 |
| 162923140041 | NICHOLAS L VREELAND | \$25.00 |
| 162923140042 | SCOTT D DICKINSEN TR | \$25.00 |
| 162923140043 | CURTIS A GUMBRELL TR | \$25.00 |
| 162923140044 | LAURA FREEMAN | \$25.00 |
| 162923140045 | PETER OHLAND | \$25.00 |
| 162923140046 | SHERYL A FAIRBANKS | \$25.00 |
| 162923140047 | ELLIOT MENDOZA-DIAZ | \$25.00 |
| 162923140048 | ALICIA D BROWN | \$25.09 |
| 162923140049 | CHING CHIN LIN | \$25.26 |
| 162923140050 | DEAN B CHRISTOPHERSON | \$25.72 |
| 162923140051 | JOHN W PHILLIPS | \$58.91 |
| 162923140052 | KARL CRUMP | \$25.00 |
| 162923140053 | DAVID A BAILEY | \$25.00 |
| 162923140054 | ALAN F MAHLER | \$25.00 |
| 162923140055 | CLARE TALLON RUEN | \$25.00 |
| 162923140056 | KATHERINE W SCHEIL | \$26.82 |
| 162923140057 | STEVEN F ROSNOW | \$30.52 |
| 162923140058 | ADAM K LOVAAS | \$30.55 |
| 162923140059 | WILLIAM H HAGSTROM | \$29.18 |
| 162923140060 | LAURIE A WILBRECHT | \$25.00 |
| 162923140061 | KEVIN P DOYLE | \$25.85 |
| 162923140062 | CHRIS R HENNINGSON | \$25.00 |
| 162923140063 | JACK L LEWIS | \$25.00 |
| 162923140064 | ANTIONETTE Y MENNELL | \$25.00 |
| 162923140065 | RICHARD P MCGEHEE | \$39.43 |
| 162923140066 | RICHARD P MCGEHEE | \$25.00 |
| 162923140067 | THOMAS E BURRELL | \$25.00 |
| 162923140068 | SARA QUINN | \$25.00 |
| 162923140069 | HANNA CONNOR | \$25.00 |
| 162923140070 | MELINDA ERICKSON | \$25.00 |
| 162923140071 | PATRICIA M SHELANDER TR | \$25.00 |
| 162923140072 | JEFFREY A LUND | \$25.00 |
| 162923140073 | PATRICK S KENNEDY TR | \$27.27 |
| 162923140074 | VERNON R EIDMAN | \$25.00 |
| 162923140075 | BRADLEY E SEGUIN II | \$25.00 |

| | | |
|--------------|------------------------------|------------|
| 162923140076 | RICHARD E LAPPI | \$25.00 |
| 162923140077 | FLOYD A MENEZES | \$25.00 |
| 162923140078 | THOMAS SCOTT CARLSON | \$28.86 |
| 162923140079 | JONATHAN H ALEXANDER TR | \$25.00 |
| 162923140080 | LAWRENCE J FELICE | \$25.00 |
| 162923140082 | SONJA L SMIDT REHMANN | \$25.00 |
| 162923140083 | CRAIG E JOHNSON | \$25.00 |
| 162923140084 | MICHAEL J WRIGHT TR | \$25.00 |
| 162923140085 | ELISABETH ERDMAN BRAUN | \$25.00 |
| 162923140086 | JEFFREY A BROWN | \$25.00 |
| 162923140087 | MARK R MOTZEL | \$25.00 |
| 162923140088 | DONALD A SANDBORG | \$25.00 |
| 162923210004 | SHWU NOAN PAN | \$25.00 |
| 162923210005 | HENRY Y MAK | \$25.00 |
| 162923210006 | MARY CATHERINE ROSS PEPIN TR | \$25.00 |
| 162923210007 | JOSEPH HARRY HERNICK TR | \$25.00 |
| 162923210008 | KAREN A LUKAS TR | \$25.00 |
| 162923210009 | THOMAS B TOWNSEND | \$25.00 |
| 162923210010 | JONATHAN D BECK | \$25.00 |
| 162923210011 | ANH HUYNH VO | \$25.00 |
| 162923210012 | DOLORES M MERRILL | \$25.00 |
| 162923210013 | TONY DUYTHAI TRAN TR | \$25.00 |
| 162923210014 | ABNER YEMANEAB | \$25.00 |
| 162923210015 | EDWARD A CUNNINGHAM | \$25.00 |
| 162923210016 | STEPHEN C OLSON | \$25.00 |
| 162923210017 | STEFANIE M BROCK | \$25.00 |
| 162923210018 | CARLETTA M BRAUN TR | \$25.00 |
| 162923210019 | CHOONG YOUL RHEE | \$25.00 |
| 162923210020 | SATOSHI ISHII | \$25.00 |
| 162923210021 | DAVID A BOYLES | \$25.00 |
| 162923210022 | CUONG C DANG | \$25.00 |
| 162923210023 | THOMAS B GALUSH | \$25.00 |
| 162923210024 | ANTHONY J SEYKORA | \$25.00 |
| 162923210025 | CHURCH OF CORPUS CHRISTI | \$931.97 |
| 162923210027 | INDEPENDENT SCHOOL DIST 623 | \$1,839.74 |
| 162923220001 | PADA THOR YANG | \$41.30 |
| 162923220002 | DANI L BERGMAN | \$37.11 |
| 162923220003 | JEREMY T MORRISSEY | \$25.00 |
| 162923220021 | AUSTIN LINDSTROM | \$25.00 |
| 162923220022 | IBRAHIM ABDIRAHMAN | \$25.00 |
| 162923220023 | MICHAEL A GREGORY TR | \$25.00 |
| 162923220024 | CECILY A LAWSON | \$25.00 |
| 162923220025 | JAMES FORESTER | \$25.00 |
| 162923220038 | LAWRENCE A JONES | \$25.00 |
| 162923220039 | JORDAN M HUBRED | \$25.00 |
| 162923220040 | DAMARIS DABAREH KONOLD | \$25.00 |
| 162923220041 | MATTHEW G BESETH | \$25.00 |

| | | |
|--------------|---------------------------|---------|
| 162923220042 | JOEL L TRACY | \$25.00 |
| 162923220043 | JESSICA L MARTIN | \$25.00 |
| 162923220044 | KENNETH D LJUNG | \$25.00 |
| 162923220055 | STEPHEN A MUSCANTO TR | \$25.00 |
| 162923220056 | MAHMOUD S SHAKER | \$25.00 |
| 162923220057 | DOUGLAS J MENTES | \$25.00 |
| 162923220058 | KAREN F LITTLE | \$25.00 |
| 162923220059 | CHARLES TEDDER | \$25.00 |
| 162923220060 | DMGK ENTERPRISES LLC | \$25.00 |
| 162923220061 | KYLE FEINER | \$25.00 |
| 162923220062 | WILLIAM E BLAKE | \$25.00 |
| 162923220063 | PHYLLIS M OSE | \$27.19 |
| 162923230001 | KAREN E RAJCIC | \$25.00 |
| 162923230002 | KATHLEEN A MARIER | \$25.00 |
| 162923230003 | MARY A SCHWARTZBAUER | \$25.00 |
| 162923230004 | CHAD S BLAHOSKY | \$25.00 |
| 162923230005 | ELWOOD DANIEL PETERSON | \$25.00 |
| 162923230014 | DEAN S BRANDSNESS TR | \$25.00 |
| 162923230015 | RAINER G ROCHELEAU | \$25.00 |
| 162923230039 | PAUL R BINDER | \$25.00 |
| 162923230044 | THOMAS J STYRVOKY | \$25.00 |
| 162923230045 | RICHARD S WEST | \$25.00 |
| 162923230046 | JAMES R MELBERG | \$28.16 |
| 162923230047 | MARVIN N GOHMAN | \$25.00 |
| 162923230048 | LOUIS J SCHWEIZER TR | \$25.00 |
| 162923230049 | JEREMY J OTTEN | \$25.00 |
| 162923230050 | TODD P NAHM | \$25.00 |
| 162923230051 | JOAN M POWERS | \$25.00 |
| 162923230052 | CHARLES H SELF | \$25.00 |
| 162923230053 | MAHMOUD J AZAR | \$25.00 |
| 162923230054 | BRIAN ASH | \$32.12 |
| 162923230055 | GORDON W MIXON JR | \$27.93 |
| 162923230056 | FRANK HOLCOMB SHAW | \$25.00 |
| 162923230057 | JUNE R DAMROW TR | \$25.00 |
| 162923230058 | AARON FLORIN | \$25.00 |
| 162923230059 | MICHAEL J SADOWSKY | \$25.00 |
| 162923230060 | SARAH ALLISUN MILES | \$25.00 |
| 162923230061 | BYRON R JOHNSON | \$25.00 |
| 162923230062 | WINIFRED EDNA TILLMANN TR | \$25.00 |
| 162923230063 | SEAK KEE CHEW | \$25.00 |
| 162923230064 | JOSEPH E SIZER III | \$25.00 |
| 162923230065 | ROBERTA R WILLIAMS | \$25.00 |
| 162923230066 | JI CHIA | \$25.00 |
| 162923230067 | PAUL E JOHNSON | \$25.00 |
| 162923230068 | KEVIN MCDOWELL | \$25.00 |
| 162923230069 | JAMES M BIRDSALL | \$25.00 |
| 162923230070 | MARTIN D BERGSTEDT | \$25.00 |

| | | |
|--------------|-------------------------|---------|
| 162923230071 | IVANA DAMJANAC | \$25.00 |
| 162923230074 | DAVID C KLEINENDORST TR | \$25.00 |
| 162923230075 | LIHSIA CHEN | \$25.00 |
| 162923230076 | BRENDA L WILCOX ABRAHAM | \$25.00 |
| 162923230077 | GARY T RANALLO | \$25.00 |
| 162923230078 | SHARON R K BOWEN TR | \$30.20 |
| 162923230079 | RAJ G SURYANARAYANAN | \$25.00 |
| 162923230080 | ROGER A KATZENMAIER | \$25.00 |
| 162923230081 | JOHN W HILDEBRANDT | \$27.23 |
| 162923230082 | MARK SCHRANTZ | \$25.00 |
| 162923230083 | CHARLIE T MARTINROGERS | \$25.00 |
| 162923230084 | SUSAN DUNLOP | \$25.00 |
| 162923230085 | EMILIANO CHAGIL | \$25.00 |
| 162923230088 | GARY M JOHNSON | \$35.26 |
| 162923230089 | RICHARD S COX TR | \$26.32 |
| 162923240001 | DARLENE V TOMLINSON | \$25.00 |
| 162923240002 | MATTHEW T REINKE | \$25.00 |
| 162923240003 | DANIEL W YENTES | \$25.00 |
| 162923240004 | YINGLONG GUO | \$25.00 |
| 162923240005 | WILLIAM M BART | \$25.00 |
| 162923240006 | ROBERT J WORRALL | \$25.00 |
| 162923240007 | EUGENE W MILLER | \$25.00 |
| 162923240009 | CAROL A GROTHEER | \$25.00 |
| 162923240010 | KAREN M ROUTT-ROGERS | \$25.00 |
| 162923240011 | MARTINA L SWANHOLM | \$25.00 |
| 162923240012 | GOPACK PROPERTIES LLC | \$25.00 |
| 162923240013 | YEONG SHIEUH TSUNG TR | \$25.00 |
| 162923240014 | JOANNA J ANDERSON | \$25.00 |
| 162923240015 | JOAN C AFFELDT | \$25.00 |
| 162923240016 | MICHELLE STOFFEL | \$25.00 |
| 162923240017 | JOHN E GISSELQUIST TR | \$25.00 |
| 162923240018 | NICOLE B IKEBATA | \$25.00 |
| 162923240019 | CHENLI ZHOU | \$25.00 |
| 162923240020 | JIN Q LIAO | \$25.00 |
| 162923240021 | MARK J BRADLEY | \$25.00 |
| 162923240022 | RENALDAS BARTKAITIS | \$25.00 |
| 162923240023 | CHANG LIANG LIN | \$25.00 |
| 162923240024 | THONG KIM NGUYEN | \$25.00 |
| 162923240025 | JAMES F SEITZ | \$25.00 |
| 162923240026 | APRIL L BRANDT COX | \$25.00 |
| 162923240027 | PING HOLLY ZHANG | \$25.00 |
| 162923240028 | THOMAS M CLARK | \$25.00 |
| 162923240029 | THOMAS W SCHOLTENS | \$25.00 |
| 162923240030 | PETER FRANCO | \$25.00 |
| 162923240031 | ALAN M ALBERT | \$25.00 |
| 162923240032 | ALGIRDAS VOSYLIUS | \$25.00 |
| 162923240033 | EMILIE A LEE | \$25.00 |

| | | |
|--------------|------------------------------|---------|
| 162923240034 | RANDALL V DONEEN | \$25.00 |
| 162923240035 | MICHAEL R MOLINE | \$25.00 |
| 162923240036 | LYNN M DUIJNDAM | \$25.00 |
| 162923240037 | CHERYL A PETERSEN-KROEBER | \$25.00 |
| 162923240038 | WENDELL W PASS | \$25.00 |
| 162923240039 | LESLIE JOHN SZABO | \$25.00 |
| 162923240040 | BENJAMIN N SUNDEM | \$25.00 |
| 162923240041 | ANKIT GOEL | \$25.00 |
| 162923240042 | ERICH SCHLIEPER | \$25.00 |
| 162923240043 | ALEX A DETRICK | \$25.00 |
| 162923240044 | MAY YONG YANG | \$25.00 |
| 162923240045 | PAUL E KIRBY | \$25.00 |
| 162923240046 | MARCEIL LUEDTKE | \$25.00 |
| 162923240047 | JEFFREY STUEVE | \$25.00 |
| 162923240048 | STEVEN RICHARD GRUNDTNER | \$25.00 |
| 162923240049 | THOMAS B MCBURNEY | \$25.00 |
| 162923240050 | MATTHEW R EICHENLAUB | \$25.00 |
| 162923240051 | POLLY E SZATROWSKI | \$25.00 |
| 162923240052 | CAMERON MCDONALD-HYMAN | \$25.00 |
| 162923240053 | TERESA N REID | \$25.00 |
| 162923240054 | PETER A QUAYLE | \$25.00 |
| 162923240055 | PETER F SOULEN | \$25.00 |
| 162923240056 | MATTHEW E BRANDT | \$25.00 |
| 162923240057 | AHNYA ALEXANDRA ABBOTT PENNY | \$25.00 |
| 162923240058 | JUDY A NOVOTNY | \$25.00 |
| 162923240059 | DANIEL LEE DOMINO | \$25.00 |
| 162923240060 | HELEN H DUFAULT TR | \$25.00 |
| 162923240061 | RYAN18, LLC | \$25.00 |
| 162923240062 | ANDREW PETERSON | \$25.00 |
| 162923240063 | KAREN BONDY | \$25.00 |
| 162923240064 | J ROBERT BLACKSTONE | \$25.00 |
| 162923240065 | ROBERT JON MUNTER | \$25.00 |
| 162923240066 | JAMES C KILEY | \$25.00 |
| 162923240067 | KYOMI BONDY | \$25.00 |
| 162923240068 | RICHARD K EINAN | \$25.00 |
| 162923240069 | CHRISTOPHER ANDREW JENKINS | \$25.00 |
| 162923240070 | STEPHANIE KLENK | \$25.00 |
| 162923240071 | MATTHEW MARSHALL HANKERSON | \$25.00 |
| 162923240072 | BENEDICT KOHLER | \$25.00 |
| 162923240073 | STEPHEN J ROTHERMEL | \$25.00 |
| 162923240074 | ALLYSON B ROUTHE | \$25.00 |
| 162923240075 | KEITH D BUCKLEY | \$25.00 |
| 162923240076 | DIANA C ROCKNE | \$25.00 |
| 162923240077 | JAMES M KILBORN | \$25.00 |
| 162923240078 | STEVEN R SMALLEY | \$25.00 |
| 162923240079 | TERRANCE J KIEFFER | \$25.00 |
| 162923240080 | ANTHONY R MENKE | \$25.00 |

| | | |
|--------------|----------------------------|----------|
| 162923240081 | DUANE E SEIGLER | \$25.00 |
| 162923240082 | ERIK BRANDON RUNQUIST | \$25.00 |
| 162923240083 | ROSS J STECKLEIN | \$25.00 |
| 162923240084 | ANN M THELEN TR | \$25.00 |
| 162923240085 | MICHAEL NORDBY | \$25.00 |
| 162923240088 | BARBARA J SEEMANN | \$26.03 |
| 162923240089 | SHELLY FALKENHAGEN | \$25.00 |
| 162923240090 | JOHN P BROWN | \$25.00 |
| 162923240091 | MICHAEL FINE | \$25.00 |
| 162923240092 | RICHARD FEMLING | \$25.00 |
| 162923240093 | NEIL E OLSZEWSKI | \$25.00 |
| 162923240094 | JORDAN DUELLMAN | \$25.00 |
| 162923240095 | CAROLYN G GERLACH | \$25.00 |
| 162923240096 | DANIEL S JOHNSONPOWERS | \$25.00 |
| 162923240097 | SEAK KEE CHEW | \$25.00 |
| 162923240098 | DARLENE J WHITE | \$25.00 |
| 162923240099 | NATHAN EDWARDS | \$25.00 |
| 162923240100 | HEIDI BRETSCHER | \$25.00 |
| 162923240101 | NATHAN LOHMANN | \$25.00 |
| 162923240102 | KATHERINE SHELANDER | \$25.00 |
| 162923240103 | JAMES C LAI | \$25.00 |
| 162923240104 | YI-CHUN CHOU TR | \$47.04 |
| 162923240105 | STEPHANIE A ROSSOW | \$25.00 |
| 162923240106 | GERALD S HONOROF | \$25.00 |
| 162923240107 | NORMAN D BARTLETT | \$25.00 |
| 162923240108 | RICHARD GRANT | \$25.00 |
| 162923240109 | JULIE A VIKEN | \$25.00 |
| 162923240110 | ERIC SCHWARTZ | \$25.00 |
| 162923240111 | JUDITH S CALCOTE | \$46.60 |
| 162923240112 | LUCAS KOSKI | \$25.00 |
| 162923410001 | JENNIFER M VOGEL | \$25.00 |
| 162923410009 | QUENTIN NGUYEN | \$25.00 |
| 162923410010 | PAMELA M HARRIS | \$25.00 |
| 162923410012 | UNIVERSITY OF MINNESOTA | \$845.13 |
| 162923410040 | MICHAEL DOWNES | \$25.00 |
| 162923410043 | JOHN LAWRENCE BUCK TR | \$25.00 |
| 162923410044 | GREGORY M STEVENS | \$25.00 |
| 162923410045 | A WILLIAM SANDS | \$25.00 |
| 162923410046 | HOWARD V OCONNEL JR TR | \$25.00 |
| 162923410047 | LORRIE K PILGRIM | \$25.00 |
| 162923410048 | MARGARET MARY LANGESLAY TR | \$25.00 |
| 162923410049 | CAROL ANN LUKAS TR | \$25.00 |
| 162923410050 | DEAN A JUNKANS | \$25.00 |
| 162923410051 | AUDREY J PETERS TR | \$25.00 |
| 162923410052 | CITIBANK NA AS TRUSTEE | \$25.00 |
| 333023340013 | CITY OF ARDEN HILLS | \$25.00 |
| 333023340078 | STEVEN A HENKEL | \$25.00 |

| | | |
|--------------|------------------------------------|------------|
| 333023340079 | KRISTIN STERLING | \$25.00 |
| 333023340080 | JENNI C SCHOPPERS TR | \$25.00 |
| 333023340081 | PATRICIA L BEAUDRY | \$25.00 |
| 333023340082 | BRIANNA ERICKSON | \$25.00 |
| 333023340083 | DENIS TERZIC | \$25.00 |
| 333023340084 | ELIZABETH J KRAESTCH | \$25.00 |
| 333023340085 | GLENDON T KRAETSCH | \$25.00 |
| 333023340086 | RICHARD A CARDA | \$25.00 |
| 333023340087 | ALMA S THOLE TR | \$25.00 |
| 333023340088 | BEVERLY J HOLLAND | \$25.00 |
| 333023340089 | BRIAN F MCCORMICK | \$25.00 |
| 333023340090 | JOHNATHAN A GOHDE | \$25.00 |
| 333023340091 | ZACHARY CRONEN | \$25.00 |
| 333023430005 | JOHN M HUYETT | \$25.00 |
| 333023430013 | CHRISTIAN N RICHTER | \$25.00 |
| 333023430014 | MARIA REDMAN | \$26.24 |
| 333023430015 | LEAH A ZUPANCICH | \$91.02 |
| 333023430016 | MARIA REDMAN | \$46.10 |
| 333023430017 | MICHELLE T PERSUITTI | \$54.74 |
| 333023430018 | DAVID H SHORT TR | \$41.31 |
| 333023430019 | JAMES W BOHN | \$25.00 |
| 333023430020 | FREDERICK V FOX | \$25.00 |
| 333023430021 | BRUCE A SEIBER | \$25.00 |
| 333023430022 | PETER L OLSON-SKOG | \$33.80 |
| 333023430024 | PRESBYTERIAN HOMES AH INC | \$65.82 |
| 333023440001 | UNIVERSITY OF NORTHWESTERN ST PAUL | \$1,161.30 |